

Route 53

Route Information:

Route 53 is a limited-stop route serving Lake St. in Minneapolis and Marshall Ave. and Snelling Ave. in St Paul, traveling non-stop via I-94 between Snelling Ave. and downtown St. Paul. The route travels eastbound in the morning, westbound in the afternoon rush hours.

Route 53 will not have a significant function as a feeder route to the Green Line, with the limited exception of connections with the Lafayette Rd. employment area. The downtown terminal will be at the Union Depot.

The frequency and span of service will not change significantly.

Comparable Existing Routes:

Route 53

Frequency:

Rush Hours: 20 to 30 minutes

Middy: no service

Evening: no service

Owl: no service

Saturday: no service

Sunday: no service









Approximate First to Last Departure:

Weekday: 6:00 to 8:30 am, 3:00 to 6:00 pm

Saturday: none

Sunday: none

Legend

-  Current Route 53
-  Proposed Route 53
-  Green Line LRT
-  Green Line Station Connection
-  Green Line Station
-  Blue Line LRT
-  Blue Line Station
-  Hospital

0 0.5 1 Miles

