

# Route 2

## Route Information:

Route 2 serves Franklin Ave., Riverside Ave., 4th St. and University Ave SE and remains a significant route serving the University of Minnesota. Most of the trips continue on to serve 10th Ave. and 8th St. SE in the Marcy Holmes neighborhood. During very early and late hours, the route will end at Oak St. and Washington Ave.

Route 2 will have a secondary function as a feeder route to the Green Line, connecting with trains at either the East Bank or West Bank Stations on Washington Ave.

The frequency and span of service will not change significantly.

## Comparable Existing Routes:

Route 2









### Frequency:

- Rush Hours: 5 to 15 minutes
- Midday: 15 minutes
- Evening: 20 minutes
- Owl: no service
- Saturday: 20 minutes
- Sunday: 20 minutes

### Approximate First to Last Departure:

- Weekday: 5:00 am to 1:00 am
- Saturday: 5:00 am to 12:30 am
- Sunday: 5:00 am to 12:00 am

## Legend

-  Proposed Route 2
-  Current Route 2
-  Green Line LRT
-  Green Line Station Connection
-  Green Line Station
-  Blue Line Station
-  Blue Line LRT
-  Hospital

