

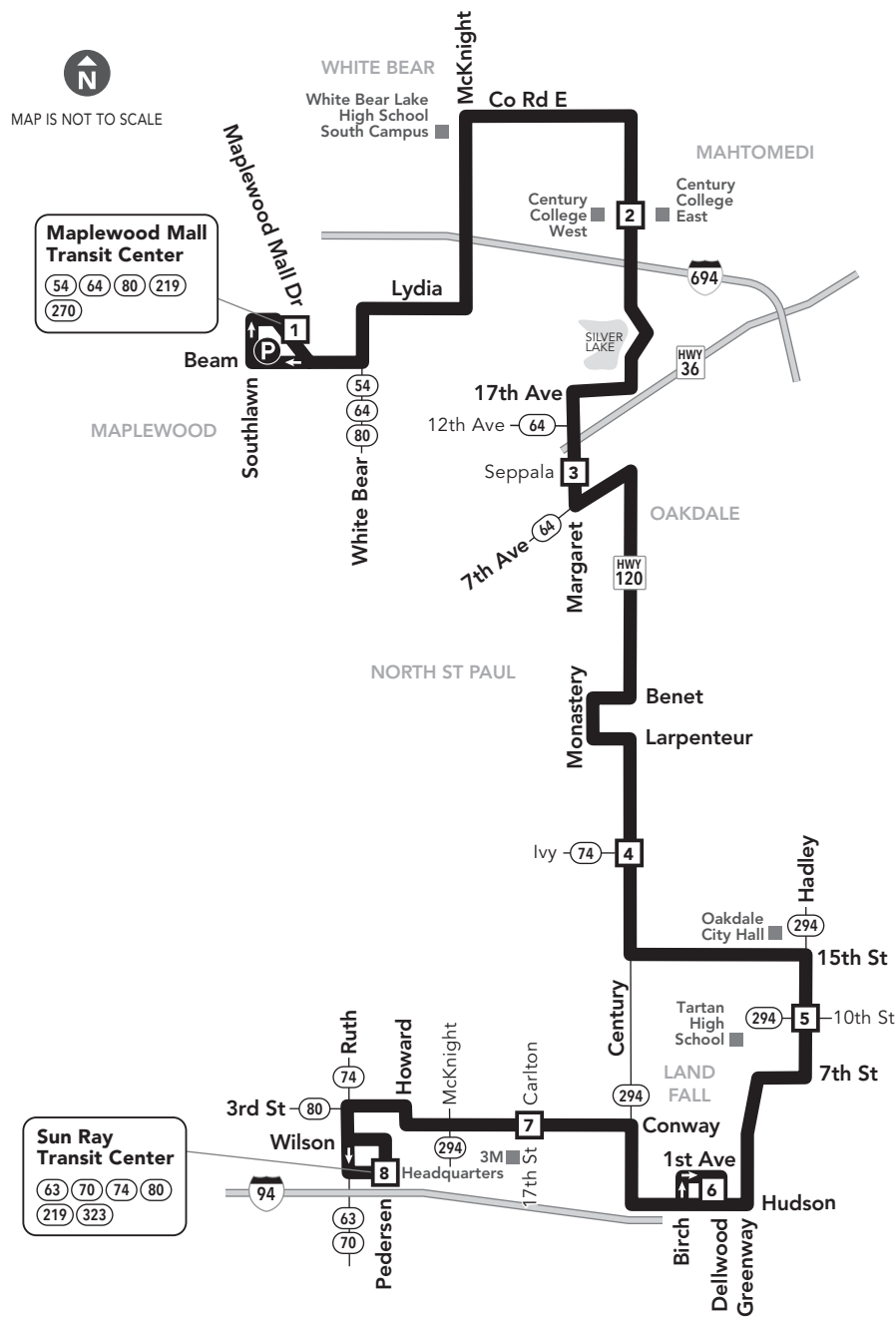
# 219

Effective 12/4/2021

## LOCAL BUS ROUTE

### MAJOR DESTINATIONS:

- Maplewood**  
Maplewood Mall
- White Bear Lake**  
Century College
- Century Ave/Hwy 120**
- North St Paul**
- Oakdale**  
Oakdale City Hall
- Landfall**
- St Paul**  
Sun Ray Shopping Center



Regional Route  
612-373-3333  
metrotransit.org

## Metro Transit Mobile App

Now you can plan your trip, see arrival information for bus and trains and buy transit tickets all on the go!

Download the free app on Google Play or iTunes.



## Park & Ride Locations

Park free at these lots while you commute. No overnight parking.

### MAPLEWOOD

- Maplewood Mall Park & Ride: 1793 Beam Ave

## Go-To Card Retail Locations

A refillable Go-To Card is the most convenient way to travel by transit! Buy a Go-To Card or add value to an existing card at one of these locations or online.

### OAKDALE

- Cub Foods: 7053 10th St N

- 3** Timepoint on schedule  
Find the timepoint nearest your stop, and use that column of the schedule. Your stop may be between timepoints.
- Regular Route  
Bus will pick up or drop off customers at any bus stop along this route
- 22 METRO** Connecting Routes & Metro Lines  
See those route schedules for details.
- P** Park & Ride Lot  
Park free at these lots while you commute.

## How to Ride

### BUSES

- Arrive 5 minutes before the schedule or NexTrip says your trip will depart.
- Watch for your bus number.
- Pay your fare as you board, except for Pay Exit routes.
- Pull the cord above the window about 1 block before your stop to signal the driver.

### METRO LINES

- Arrive 5 minutes before the schedule or NexTrip says your trip will depart.
- Pay BEFORE you board—touch your card to a reader on the platform or buy a ticket from the machine.
- Push the blue button to open doors (trains only).
- Colored METRO lines (Blue, Green, Red, Orange) stop at every station. Lettered lines (A & C) stop at stations on demand and when customers are present.

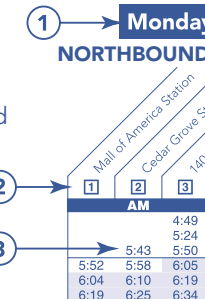
### MAKING CONNECTIONS

Transfer between buses and METRO lines for up to 2½ hours with your fare.

**Those who try to ride without paying will be charged with a misdemeanor and fined \$180.**

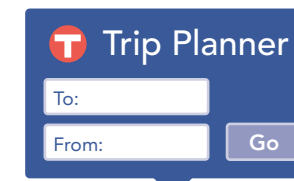
## Reading a schedule: a step-by-step guide

- Find the schedule for the **day** of the week and the **direction** you plan to travel.
- Look at the map and find the **timepoints** nearest your trip start and end points. Your stop may be between timepoints.
- Read down the column to see what **time** a bus will depart from a given timepoint. Read across a row to see when the bus will reach another timepoint. If the time is blank, that trip does not serve that timepoint.



## Not all stops are shown on this timetable.

Use the timepoints on the map and the schedule to estimate the arrival of your bus. For details, call Transit Information or explore our interactive map and trip planning tools at metrotransit.org.



metrotransit.org

Local Bus & METRO Fares	Rush Hours Mon.-Fri. 6:00-9:00 am 3:00-6:30 pm	Non-Rush Hours
Adults (ages 13-64)	\$ 2.50	\$ 2.00
Seniors (65+), Youth (6-12), Medicare	\$ 2.50	\$ 1.00
Downtown Zone	\$ .50	\$ .50
Express Bus Fares	Rush Hours	Non-Rush Hours
Adults (ages 13-64)	\$ 3.25	\$ 2.50
Seniors (65+), Youth (6-12), Medicare	\$ 3.25	\$ 1.00
Reduced Fares		\$ 1.00
Persons with disabilities	At all times on buses & METRO lines	
Children 5 and Under	FREE (limit 3) Must ride with a fare-paying customer	

### Reduced Fares

See rates above. To receive a reduced fare:  
**Bus** – Please tell the bus driver **before you pay your fare** if you qualify for a reduced fare.  
**METRO lines** – be ready to show police officers that you qualify for a reduced fare.

### Qualifying ID

**Seniors (65+):** Show a Minnesota driver's license/state ID with a Senior/ **T** endorsement.  
**Medicare card holders:** Show a Medicare card along with a MN driver's license/state ID.  
**Persons with Disabilities:** Show your Metro Mobility card or transfer, Metro Transit temporary ID with a photo ID or Minnesota driver's license/state ID with an **A** or **L** endorsement. For information on certification, call Customer Relations at 612-373-3333.

**Fare Cards/Passes** Buy a variety of passes at Metro Transit service centers, retail outlets or online. Or buy tickets via Metro Transit's Mobile App.

**Fareboxes** Buses accept U.S. bills and coins. Change is not available.

**Transfers** All fares (excluding the Downtown Zone) include a transfer. This gives you unlimited rides on buses and METRO lines for 2½ hours. Ask for one when you pay your cash fare. Transfers are automatically embedded on fare cards and METRO tickets.

**Monday — Friday**

**NORTHBOUND** from St Paul to Maplewood

route number & letter	8	7	6	5	4	3	2	1
Sun Ray Transit Center								
Conway Ave and 17th St								
Dellwood Lane and Hudson Rd								
Hadley Ave and 10th St								
Hwy 120 and Ivy Ave								
Margaret St and Seppala Blvd								
Century College								
Maplewood Mall Transit Center								
<b>AM</b>								
219	5:52	5:57	6:01	6:07	6:13	6:24	6:31	6:43
219	7:12	7:17	7:21	7:27	7:33	7:44	7:51	8:03
219	8:12	8:17	8:21	8:27	8:33	8:44	8:51	9:03
219	9:12	9:17	9:21	9:27	9:33	9:44	9:51	10:03
219	10:12	10:17	10:21	10:27	10:33	10:44	10:51	11:03
219	11:12	11:17	11:21	11:27	11:33	11:44	11:51	12:03
<b>PM</b>								
219	12:12	12:17	12:21	12:27	12:33	12:44	12:51	1:03
219	1:12	1:17	1:21	1:27	1:33	1:44	1:51	2:03
219	2:12	2:17	2:21	2:27	2:33	2:44	2:52	3:04
219	3:12	3:17	3:21	3:27	3:33	3:44	3:52	4:04
219	4:12	4:17	4:21	4:27	4:33	4:44	4:52	5:04
219	5:12	5:17	5:21	5:27	5:33	5:44	5:51	6:03
219	6:12	6:17	6:21	6:27	6:33	6:44	6:51	7:03
219	7:12	7:17	7:21	7:27	7:33	7:44	7:51	8:03
219	8:12	8:17	8:21	8:27	8:33	8:44	8:51	9:03
219	9:12	9:17	9:21	9:27	9:33	9:44	9:51	10:03

Shaded times denote rush-hour service. See fare panel for rush-hour fees.

**Monday — Friday**

**SOUTHBOUND** from Maplewood to St Paul

route number & letter	1	2	3	4	5	6	7	8
Maplewood Mall Transit Center								
Century College								
Margaret St and Seppala Blvd								
Hwy 120 and Ivy Ave								
Hadley Ave and 10th St								
Dellwood Lane and Hudson Rd								
Conway Ave and 17th St								
Sun Ray Transit Center								
<b>AM</b>								
219	5:50	6:02	6:10	6:20	6:26	6:31	6:35	6:41
219	7:02	7:14	7:22	7:32	7:38	7:43	7:47	7:53
219	8:12	8:24	8:32	8:42	8:48	8:53	8:57	9:03
219	9:12	9:24	9:32	9:42	9:48	9:53	9:57	10:03
219	10:12	10:24	10:32	10:42	10:48	10:53	10:57	11:03
219	11:12	11:24	11:32	11:42	11:48	11:53	11:57	12:03
<b>PM</b>								
219	12:12	12:24	12:32	12:42	12:48	12:53	12:57	1:03
219	1:12	1:24	1:32	1:42	1:48	1:53	1:57	2:03
219	2:12	2:24	2:33	2:43	2:49	2:54	2:58	3:04
219	3:12	3:24	3:33	3:43	3:49	3:54	3:58	4:04
219	4:12	4:24	4:33	4:43	4:49	4:54	4:58	5:04
219	5:12	5:24	5:33	5:43	5:49	5:54	5:58	6:04
219	6:12	6:24	6:32	6:42	6:48	6:53	6:57	7:03
219	7:12	7:24	7:32	7:42	7:48	7:53	7:57	8:03
219	8:12	8:24	8:32	8:42	8:48	8:53	8:57	9:03
219	9:12	9:24	9:32	9:42	9:48	9:53	9:57	10:03

Shaded times denote rush-hour service. See fare panel for rush-hour fees.

**Saturday**

**NORTHBOUND** from St Paul to Maplewood

route number & letter	8	7	6	5	4	3	2	1
Sun Ray Transit Center								
Conway Ave and 17th St								
Dellwood Lane and Hudson Rd								
Hadley Ave and 10th St								
Hwy 120 and Ivy Ave								
Margaret St and Seppala Blvd								
Century College								
Maplewood Mall Transit Center								
<b>AM</b>								
219	6:15	6:20	6:24	6:30	6:36	6:47	6:54	7:06
219	7:15	7:20	7:24	7:30	7:36	7:47	7:54	8:06
219	8:15	8:20	8:24	8:30	8:36	8:47	8:54	9:06
219	9:15	9:20	9:24	9:30	9:36	9:47	9:54	10:06
219	10:15	10:20	10:24	10:30	10:36	10:47	10:54	11:06
219	11:15	11:20	11:24	11:30	11:36	11:47	11:54	12:06
<b>PM</b>								
219	12:15	12:20	12:24	12:30	12:36	12:47	12:54	1:06
219	1:15	1:20	1:24	1:30	1:36	1:47	1:54	2:06
219	2:15	2:20	2:24	2:30	2:36	2:47	2:54	3:06
219	3:15	3:20	3:24	3:30	3:36	3:47	3:54	4:06
219	4:15	4:20	4:24	4:30	4:36	4:47	4:54	5:06
219	5:15	5:20	5:24	5:30	5:36	5:47	5:54	6:06
219	6:15	6:20	6:24	6:30	6:36	6:47	6:54	7:06
219	7:15	7:20	7:24	7:30	7:36	7:47	7:54	8:06

**Saturday**

**SOUTHBOUND** from Maplewood to St Paul

route number & letter	1	2	3	4	5	6	7	8
Maplewood Mall Transit Center								
Century College								
Margaret St and Seppala Blvd								
Hwy 120 and Ivy Ave								
Hadley Ave and 10th St								
Dellwood Lane and Hudson Rd								
Conway Ave and 17th St								
Sun Ray Transit Center								
<b>AM</b>								
219	6:15	6:27	6:35	6:45	6:51	6:56	7:00	7:06
219	7:15	7:27	7:35	7:45	7:51	7:56	8:00	8:06
219	8:15	8:27	8:35	8:45	8:51	8:56	9:00	9:06
219	9:15	9:27	9:35	9:45	9:51	9:56	10:00	10:06
219	10:15	10:27	10:35	10:45	10:51	10:56	11:00	11:06
219	11:15	11:27	11:35	11:45	11:51	11:56	12:00	12:06
<b>PM</b>								
219	12:15	12:27	12:35	12:45	12:51	12:56	1:00	1:06
219	1:15	1:27	1:35	1:45	1:51	1:56	2:00	2:06
219	2:15	2:27	2:35	2:45	2:51	2:56	3:00	3:06
219	3:15	3:27	3:35	3:45	3:51	3:56	4:00	4:06
219	4:15	4:27	4:35	4:45	4:51	4:56	5:00	5:06
219	5:15	5:27	5:35	5:45	5:51	5:56	6:00	6:06
219	6:15	6:27	6:35	6:45	6:51	6:56	7:00	7:06
219	7:15	7:27	7:35	7:45	7:51	7:56	8:00	8:06

**Holiday service operates** on New Year's Day, Memorial Day, Independence Day, Labor Day, Thanksgiving and Christmas. Service may be reduced on days before or after Independence Day, Thanksgiving, Christmas or New Year's Day. Look for details at metrotransit.org or in Connect on buses and trains prior to these holidays.

**This schedule is subject to change.** Traffic and weather conditions may delay buses. Get updates on service during severe winter weather at metrotransit.org/snow.

**This document is available in alternative formats to individuals with disabilities.** Call 612-349-7365 or visit metrotransit.org.



**All buses and trains have bike racks so you can bring your bicycle along.**

Look for instructions on the rack. Lockers are also available for rent. Details at metrotransit.org/bike.

**Funded by:** Metropolitan Council  
**Operated by:** First Transit, Inc.

**Information: 612-373-3333**

Metro Transit is the one place for all your transit information.

**Transit Information**  
Get assistance from a transit expert.

**Hours:**  
Monday – Friday: 6:30 am – 8:00 pm  
Saturday: 8:00 am – 4:30 pm  
Sunday & Holidays: Closed

**NexTrip**  
Real-time departure information.

**Customer Relations**  
570 6th Ave N, Minneapolis, MN 55411  
Provide comments and suggestions.

**Hours:** Mon. – Fri., 8 am – 4:30 pm  
Closed weekends and holidays

**Lost & Found – First Transit, Inc.**  
2180 108th Lane NE  
Blaine, MN 55449 | 763-717-9447

**Commuter and bicycling programs**  
For carpool/vanpool services, employer resources and bike locker rental.

**711 Minnesota Relay** (hearing impaired)

**metrotransit.org**

- NexTrip, real-time departure times
- Online Trip Planner
- Interactive map
- Printable schedules
- Go-To Cards: buy, add value, check your balance or enroll in Auto Refill
- Find bicycling, carpooling and vanpooling resources
- Register for Guaranteed Ride Home