



Effective 12/4/2021

LOCAL BUS ROUTE

MAJOR DESTINATIONS:

- Blaine**
 - Northtown Mall
- Mounds View**
- New Brighton**
- Fridley**
- St Anthony**
 - Silver Lake Village
- NE Minneapolis**
 - The Quarry
- Downtown Minneapolis**
 - Nicollet Mall
- South Minneapolis**
 - Loring Park
 - Kenwood Area
- St Louis Park**
 - Cedar Trails Condominiums



612-373-3333 • metrotransit.org

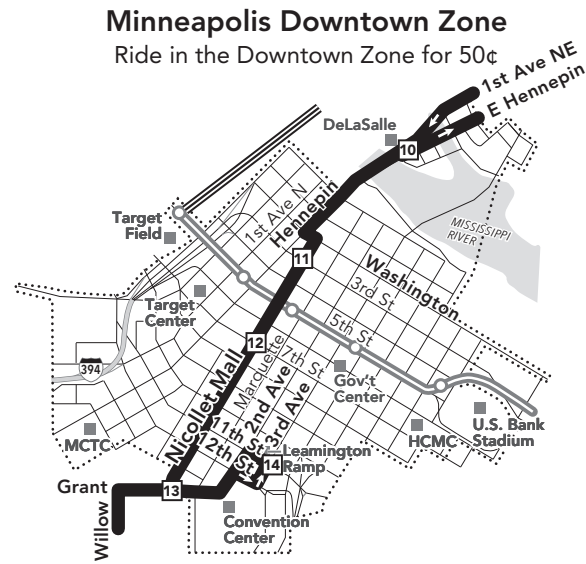
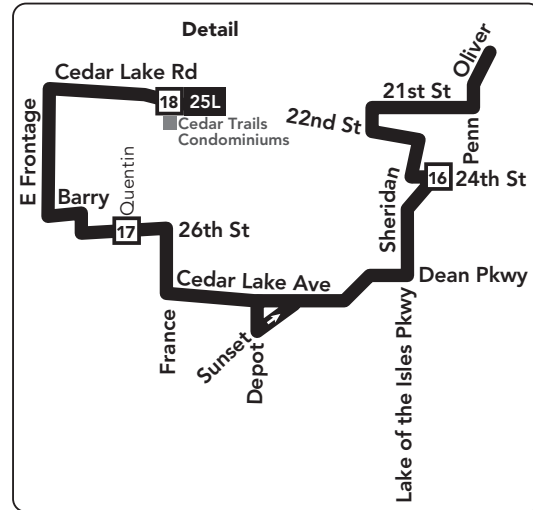
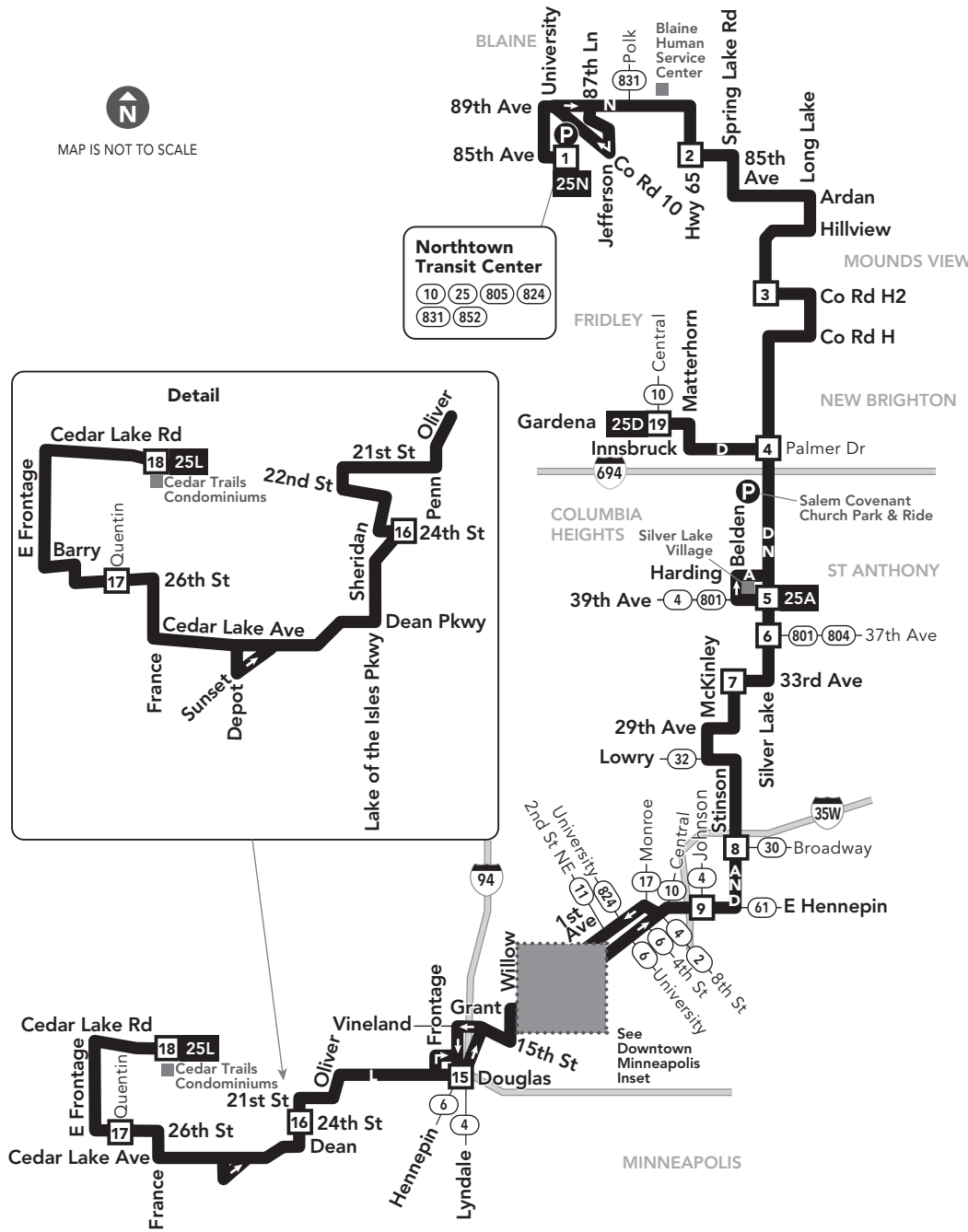
Metro Transit Mobile App

Now you can plan your trip, see arrival information for bus and trains and buy transit tickets all on the go!



Download the free app on Google Play or iTunes.

MAP IS NOT TO SCALE



Go-To Card Retail Locations

A refillable Go-To Card is the most convenient way to travel by transit! Buy a Go-To Card or add value to an existing card at one of these locations or online.

- BLAINE**
 - Cub Foods: 585 Northtown Dr
- MINNEAPOLIS**
 - Cub Foods: 1540 New Brighton Blvd
 - Lunds & Byerlys: 25 University Ave SE
 - Metro Transit Service Center: 719 Marquette Ave
 - Unbank: 727 Hennepin Ave
- NEW BRIGHTON**
 - Cub Foods: 2600 Rice Creek Rd
- ST ANTHONY**
 - Cub Foods: 3930 Silver Lake Rd

The 3rd Ave/Central Ave bridge will be under construction through 2023. Allow more time for unexpected delays.

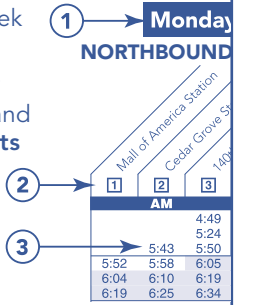
Park & Ride Locations

Park free at these lots while you commute. No overnight parking.

- BLAINE**
 - Northtown Transit Center: 150 Northtown Dr NE
- NEW BRIGHTON**
 - Salem Covenant Church Park & Ride: 2655 5th St NW

Reading a schedule: a step-by-step guide

- Find the schedule for the **day of the week** and the **direction** you plan to travel.
- Look at the map and find the **timepoints** nearest your trip start and end points. Your stop may be between timepoints.
- Read down the column to see what **time** a bus will depart from a given timepoint. Read across a row to see when the bus will reach another timepoint. If the time is blank, that trip does not serve that timepoint.



Not all stops are shown on this timetable.

Use the timepoints on the map and the schedule to estimate the arrival of your bus. For details, call Transit Information or explore our interactive map and trip planning tools at metrotransit.org.



Metro Transit keeps the Twin Cities moving with even less impact on the environment by using hybrid buses on this route. Learn more at metrotransit.org/GoGreener.

3 Timepoint on schedule Find the timepoint nearest your stop, and use that column of the schedule. Your stop may be between timepoints.	Northstar Commuter Line Transfers from Northstar to buses or light rail are free. Transfers from buses or light rail to Northstar require an additional fare.	R Route Letter Indicates which trips travel on this section of the route. Letter is found in schedules and on bus destination signs.
Regular Route Bus will pick up or drop off customers at any bus stop along this route	22B Route Ending Point Trips with the indicated number/letter end at this point. Number/letter is found in schedules and on bus destination signs.	22 METRO Connecting Routes & Metro Lines See those route schedules for details.
METRO Line and Stations METRO trains or buses will pick up or drop off customers at any station along this route.	Park & Ride Lot Park free at these lots while you commute.	

Saturday

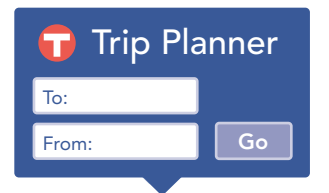
NORTHBOUND from downtown Minneapolis to Northtown

route number & letter	14	13	12	11	10	9	8	7	6	4	3	2	1
Downtown Minneapolis	Learnington Ramp	Nicollet Ave and Grant St	Nicollet Mall and 7th St	Nicollet Mall and 3rd St	DeLaSalle High School	E Hennepin Ave and Johnson St	Stinson Blvd and Broadway St	Stinson Blvd and 33rd Ave	Silver Lake Rd and 37th Ave	Silver Lake Rd and Palmer Dr	Co Rd H2 and Silver Lk Rd	85th Ave and Hwy 65	Northtown Transit Center
AM													
25N	9:41	9:45	9:50	9:54	9:56	10:03	10:06	10:14	10:17	10:23	10:31	10:41	10:54
25N	11:17	11:21	11:26	11:30	11:33	11:39	11:42	11:50	11:53	11:59	12:07	12:17	12:30
PM													
25N	12:28	12:33	12:38	12:42	12:45	12:52	12:55	1:03	1:06	1:12	1:20	1:30	1:43
25N	2:04	2:09	2:14	2:18	2:21	2:28	2:31	2:39	2:42	2:48	2:56	3:06	3:19
25N	3:18	3:23	3:28	3:32	3:35	3:42	3:45	3:53	3:56	4:02	4:10	4:20	4:33
25N	4:51	4:56	5:01	5:05	5:08	5:15	5:18	5:26	5:29	5:35	5:43	5:53	6:06
25N	6:08	6:13	6:18	6:22	6:25	6:31	6:34	6:42	6:45	6:51	6:59	7:09	7:22

Saturday

SOUTHBOUND from Northtown to downtown Minneapolis

route number & letter	1	2	3	4	6	7	8	9	10	11	12	13	14	
Downtown Minneapolis	Learnington Ramp	Nicollet Ave and Grant St	Nicollet Mall and 7th St	Nicollet Mall and 3rd St	DeLaSalle High School	E Hennepin Ave and Johnson St	Stinson Blvd and Broadway St	Stinson Blvd and 37th Ave	33rd Ave and Stinson Blvd	Silver Lake Rd and Hwy 65	Silver Lake Rd and Innesbruck Dr	Co Rd H2 and Silver Lk Rd	85th Ave and Hwy 65	Northtown Transit Center
AM														
25	8:10	8:20	8:30	8:39	8:45	8:48	8:56	9:00	9:05	9:09	9:12	9:18	9:22	
25	9:47	9:57	10:07	10:16	10:22	10:25	10:33	10:37	10:42	10:46	10:49	10:56	11:00	
25	11:01	11:11	11:21	11:30	11:36	11:39	11:47	11:51	11:56	12:00	12:04	12:11	12:15	
PM														
25	12:38	12:48	12:58	1:07	1:13	1:16	1:24	1:28	1:33	1:37	1:41	1:48	1:52	
25	1:51	2:01	2:11	2:20	2:26	2:29	2:37	2:41	2:46	2:50	2:54	3:01	3:05	
25	3:25	3:35	3:45	3:54	4:00	4:03	4:11	4:15	4:20	4:24	4:28	4:35	4:39	
25	4:40	4:50	5:00	5:09	5:15	5:18	5:26	5:30	5:35	5:39	5:43	5:50	5:54	



metrotransit.org

Monday — Friday

NORTHBOUND from St Louis Park or downtown Minneapolis to St Anthony, Fridley, or Northtown

route number & letter	18	17	16	15	14	13	12	11	10	9	8	7	6	5	4	19	3	2	1	
	Cedar Trails Condominiums	26th St and Quentin Ave	Sheridan Ave and Hennepin Ave	Douglas Ave and Hennepin Ave	Learnington Ramp	Nicollet Ave and Grant St	Nicollet Mall and 7th St	Nicollet Mall and 3rd St	DelaSalle High School	E Hennepin Ave and Johnson St	Stinson Blvd and Broadway St	Stinson Blvd and Broadway St	Silver Lake Rd and 33rd Ave	Silver Lake Rd and 37th Ave	Silver Lake Village	Palmer Dr	Gardena Ave and Central Ave	Co Rd H2 and Silver Lk Rd	85th Ave and Hwy 65	Northtown Transit Center
AM																				
25N	-	-	-	-	6:08	6:12	6:16	6:20	6:23	6:28	6:32	6:40	6:43	-	6:49	-	6:57	7:07	7:17	-
25A	-	-	-	-	6:38	6:42	6:46	6:50	6:53	6:58	7:02	7:10	7:13	7:15	-	-	-	-	-	-
25N	6:46	6:50	6:59	7:06	-	7:12	7:16	7:20	7:23	7:29	7:34	7:42	7:45	-	7:51	-	7:59	8:09	8:19	-
25N	7:08	7:12	7:21	7:28	-	7:35	7:40	7:44	7:47	7:54	7:59	8:07	8:10	-	8:16	-	8:24	8:34	8:44	-
25	7:28	7:32	7:41	7:48	-	7:55	8:00	8:04	-	-	-	-	-	-	-	-	-	-	-	-
25A	7:48	7:52	8:01	8:08	-	8:15	8:20	8:24	8:27	8:34	8:38	8:46	8:49	8:51	-	-	-	-	-	-
25N	8:19	8:23	8:32	8:39	-	8:45	8:50	8:54	8:57	9:04	9:08	9:16	9:19	-	9:25	-	9:33	9:43	9:52	-
25N	-	-	-	-	9:39	9:43	9:48	9:52	9:55	10:02	10:05	10:13	10:16	-	10:22	-	10:30	10:40	10:49	-
25N	-	-	-	-	10:39	10:43	10:48	10:52	10:55	11:02	11:05	11:13	11:16	-	11:22	-	11:31	11:41	11:50	-
25N	-	-	-	-	11:39	11:43	11:48	11:53	11:57	12:04	12:07	12:15	12:18	-	12:24	-	12:33	12:43	12:52	-
PM																				
25N	-	-	-	-	12:39	12:43	12:48	12:53	12:57	1:04	1:07	1:15	1:18	-	1:24	-	1:33	1:43	1:53	-
25N	-	-	-	-	1:39	1:43	1:48	1:53	1:57	2:04	2:07	2:16	2:20	-	2:27	-	2:36	2:46	2:57	-
25N	-	-	-	-	2:38	2:42	2:48	2:53	2:57	3:04	3:07	3:16	3:20	-	3:27	-	3:36	3:46	3:57	-
25N	-	-	-	-	3:40	3:44	3:50	3:55	3:59	4:06	4:10	4:20	4:24	-	4:31	-	4:40	4:50	5:01	-
25D	-	-	-	-	4:00	4:04	4:10	4:15	4:19	4:26	4:30	4:40	4:45	-	4:52	4:57	-	-	-	-
25N	-	-	-	-	4:15	4:19	4:25	4:30	4:34	4:41	4:45	4:55	5:00	-	5:07	-	5:16	5:26	5:37	-
25D	-	-	-	-	4:30	4:34	4:40	4:45	4:50	4:56	5:00	5:09	5:14	-	5:21	5:26	-	-	-	-
25N	-	-	-	-	5:03	5:08	5:15	5:20	5:25	5:31	5:35	5:44	5:49	-	5:56	-	6:05	6:15	6:26	-
25A	-	-	-	-	5:28	5:33	5:40	5:45	5:50	5:56	5:59	6:07	6:11	6:14	-	-	-	-	-	-
25N	-	-	-	-	6:30	6:34	6:40	6:45	6:49	6:55	6:58	7:06	7:10	-	7:16	-	7:24	7:34	7:44	-

A Operates school days only.

Shaded times denote rush-hour service. See fare panel for rush-hour fees.

Monday — Friday

SOUTHBOUND from Northtown, Fridley, or St Anthony to downtown Minneapolis or St Louis Park

route number & letter	1	2	3	19	4	5	6	7	8	9	10	11	12	13	14	15	16	17	18	
	Northtown Transit Center	85th Ave and Hwy 65	Co Rd H2 and Silver Lk Rd	Central Ave and Hennepin Ave	Silver Lake Rd and Inehubuck Dr	Silver Lake Village	Silver Lake Rd and 37th Ave	33rd Ave and Stinson Blvd	Stinson Blvd and Broadway St	E Hennepin Ave and Johnson St	DelaSalle High School	Nicollet Mall and 3rd St	Nicollet Mall and 7th St	Nicollet Ave and Grant St	Learnington Ramp	Douglas Ave and Hennepin Ave	Sheridan Ave and 24th St	Cedar Trails Condominiums		
AM																				
25	-	-	-	-	-	5:17	5:19	5:22	5:31	5:34	5:38	5:42	5:45	5:50	5:55	-	-	-	-	-
25	5:12	5:22	5:32	-	5:41	-	5:48	5:51	6:00	6:03	6:08	6:12	6:15	6:20	6:25	-	-	-	-	-
25	5:41	5:51	6:01	-	6:10	-	6:17	6:20	6:29	6:32	6:38	6:42	6:45	6:51	-	-	-	-	-	-
25	-	-	-	6:26	6:31	-	6:38	6:41	6:50	6:54	7:00	7:04	7:07	7:13	-	-	-	-	-	-
25	6:17	6:27	6:37	-	6:46	-	6:53	6:56	7:05	7:09	7:15	7:19	7:22	7:28	-	-	-	-	-	-
25	-	-	-	7:01	7:06	-	7:13	7:16	7:25	7:29	7:35	7:39	7:42	7:48	-	-	-	-	-	-
25	7:07	7:17	7:27	-	7:36	-	7:43	7:46	7:55	7:59	8:05	8:09	8:12	8:18	-	-	-	-	-	-
25	7:37	7:47	7:57	-	8:06	-	8:13	8:16	8:25	8:29	8:35	8:39	8:42	8:48	-	-	-	-	-	-
25	8:10	8:20	8:30	-	8:39	-	8:45	8:48	8:56	9:00	9:05	9:09	9:12	9:18	9:23	-	-	-	-	-
25	9:10	9:20	9:30	-	9:39	-	9:45	9:48	9:56	10:00	10:05	10:09	10:12	10:19	10:24	-	-	-	-	-
25	10:10	10:20	10:30	-	10:39	-	10:45	10:48	10:56	11:00	11:05	11:09	11:12	11:19	11:24	-	-	-	-	-
25	11:09	11:19	11:29	-	11:38	-	11:44	11:47	11:55	11:59	12:04	12:08	12:12	12:19	12:24	-	-	-	-	-
PM																				
25	12:09	12:19	12:29	-	12:38	-	12:44	12:47	12:55	12:59	1:04	1:08	1:12	1:19	1:24	-	-	-	-	-
25	1:09	1:19	1:29	-	1:38	-	1:44	1:47	1:55	1:59	2:04	2:08	2:12	2:19	2:24	-	-	-	-	-
25	2:07	2:17	2:27	-	2:36	-	2:42	2:45	2:53	2:57	3:03	3:07	3:12	3:19	3:24	-	-	-	-	-
25L	-	-	-	-	-	-	-	-	-	-	-	3:37	3:42	3:49	-	3:56	4:03	4:11	4:15	-
25L	3:04	3:14	3:25	-	3:34	-	3:40	3:43	3:52	3:56	4:02	4:07	4:12	4:19	-	4:26	4:33	4:41	4:45	-
25L	3:44	3:55	4:06	-	4:15	-	4:21	4:24	4:33	4:38	4:45	4:50	4:55	5:02	-	5:10	5:17	5:26	5:30	-
25L	4:10	4:21	4:32	-	4:41	-	4:47	4:50	4:59	5:04	5:10	5:15	5:20	5:27	-	5:34	5:41	5:50	5:54	-
25L	-	-	-	-	-	-	-	-	-	-	-	5:40	5:45	5:52	-	5:59	6:06	6:14	6:18	-
25	5:07	5:17	5:28	-	5:37	-	5:43	5:46	5:55	5:59	6:05	6:10	6:15	6:22	-	-	-	-	-	-
25	5:42	5:52	6:02	-	6:11	-	6:17	6:20	6:29	6:33	6:38	6:42	6:46	6:53	-	-	-	-	-	-

Shaded times denote rush-hour service. See fare panel for rush-hour fees.

Local Bus & METRO Fares	Rush Hours Mon.-Fri. 6:00-9:00 am 3:00-6:30 pm	Non-Rush Hours
Adults (ages 13-64)	\$ 2.50	\$ 2.00
Seniors (65+), Youth (6-12), Medicare	\$ 2.50	\$ 1.00
Downtown Zone	\$.50	\$.50
Express Bus Fares	Rush Hours	Non-Rush Hours
Adults (ages 13-64)	\$ 3.25	\$ 2.50
Seniors (65+), Youth (6-12), Medicare	\$ 3.25	\$ 1.00
Reduced Fares		
Persons with disabilities	\$ 1.00 <small>At all times on buses & METRO lines</small>	
Children 5 and Under	FREE (limit 3) <small>Must ride with a fare-paying customer</small>	

Reduced Fares

See rates above. To receive a reduced fare:

Bus – Please tell the bus driver **before you pay your fare** if you qualify for a reduced fare.

METRO lines – be ready to show police officers that you qualify for a reduced fare.

Qualifying ID

Seniors (65+): Show a Minnesota driver’s license/state ID with a Senior/ **T** endorsement.

Medicare card holders: Show a Medicare card along with a MN driver’s license/state ID.

Persons with Disabilities: Show your Metro Mobility card or transfer, Metro Transit temporary ID with a photo ID or Minnesota driver’s license/state ID with an **A** or **L** endorsement. For information on certification, call Customer Relations at 612-373-3333.

Fare Cards/Passes Buy a variety of passes at Metro Transit service centers, retail outlets or online. Or buy tickets via Metro Transit’s Mobile App.

Fareboxes Buses accept U.S. bills and coins. Change is not available.

Transfers All fares (excluding the Downtown Zone) include a transfer. This gives you unlimited rides on buses and METRO lines for 2½ hours. Ask for one when you pay your cash fare. Transfers are automatically embedded on fare cards and METRO tickets.

Information: 612-373-3333

Metro Transit is the one place for all your transportation information.

Transit Information

Get assistance from a transit expert.

Hours:

Monday – Friday: 6:30 am – 8:00 pm
Saturday: 8:00 am – 4:30 pm
Sunday & Holidays: Closed

NexTrip

Real-time departure information.

Customer Relations / Lost & Found

570 6th Ave N, Minneapolis, MN 55411
Provide comments and suggestions or check on lost items.

Hours: Mon. – Fri., 8:00 am – 4:30 pm
Closed weekends and holidays

711 Minnesota Relay (hearing impaired)

metrotransit.org

- NexTrip, real-time departure times
- Online Trip Planner
- Interactive map
- Printable schedules
- Go-To Cards: buy, add value, check your balance or enroll in Auto Refill
- Find bicycling, carpooling and vanpooling resources
- Register for Guaranteed Ride Home



All buses and trains have bike racks so you can bring your bicycle along.

Look for instructions on the rack. Lockers are also available for rent. Details at metrotransit.org/bike.

Holiday service operates on New Year’s Day, Memorial Day, Independence Day, Labor Day, Thanksgiving and Christmas. Service may be reduced on days before or after Independence Day, Thanksgiving, Christmas or New Year’s Day. Look for details at metrotransit.org or in *Connect* on buses and trains prior to these holidays.

This schedule is subject to change. Traffic and weather conditions may delay buses. Get updates on service during severe winter weather at metrotransit.org/snow.

This document is available in alternative formats to individuals with disabilities. Call 612-349-7365 or visit metrotransit.org.

How to Ride

BUSES

1. Arrive 5 minutes before the schedule or NexTrip says your trip will depart.
2. Watch for your bus number.
3. Pay your fare as you board, except for Pay Exit routes.
4. Pull the cord above the window about 1 block before your stop to signal the driver.

METRO LINES

1. Arrive 5 minutes before the schedule or NexTrip says your trip will depart.
2. Pay BEFORE you board—touch your card to a reader on the platform or buy a ticket from the machine.
3. Push the blue button to open doors (trains only).
4. Colored METRO lines (Blue, Green, Red, Orange) stop at every station. Lettered lines (A & C) stop at stations on demand and when customers are present.

MAKING CONNECTIONS

Transfer between buses and METRO lines for up to 2½ hours with your fare.

Those who try to ride without paying will be charged with a misdemeanor and fined \$180.