

- SE Minneapolis
Stadium Village Station
University of Minnesota
Dinkytown
4th St SE
University Ave
Downtown Minneapolis
South Minneapolis
Hennepin Ave
Uptown Transit Station
France Ave
Xerxes Ave
Edina
Wooddale Ave
Southdale Center
Edina Industrial Park

Reading a schedule: a step-by-step guide

- 1. Find the schedule for the day of the week and the direction you plan to travel.
2. Look at the map and find the timepoints nearest your trip start and end points. Your stop may be between timepoints.
3. Read down the column to see what time a bus will depart from a given timepoint. Read across a row to see when the bus will reach another timepoint. If the time is blank, that trip does not serve that timepoint.

Not all stops are shown on this timetable.

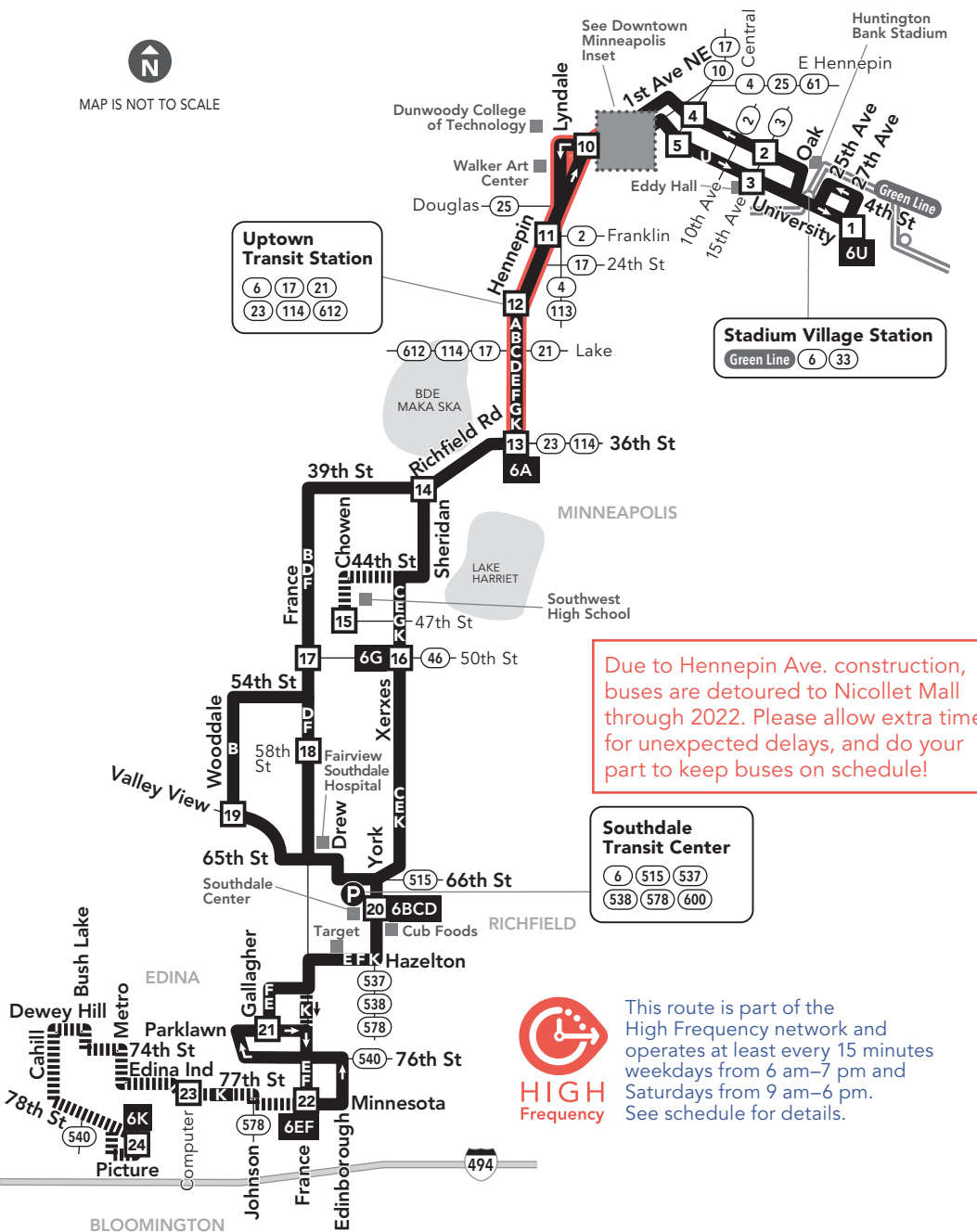
Use the timepoints on the map and the schedule to estimate the arrival of your bus. For details, call Transit Information or explore our interactive map and trip planning tools at metrotransit.org.

Metro Transit Mobile App

Now you can plan your trip, see arrival information for bus and trains and buy transit tickets all on the go! Download the free app on Google Play or iTunes.



612-373-3333 • metrotransit.org



Due to Hennepin Ave. construction, buses are detoured to Nicollet Mall through 2022. Please allow extra time for unexpected delays, and do your part to keep buses on schedule!

This route is part of the High Frequency network and operates at least every 15 minutes weekdays from 6 am-7 pm and Saturdays from 9 am-6 pm. See schedule for details.

Monday — Friday

NORTHBOUND from Edina and south Minneapolis to downtown Minneapolis or the U of M

Table with columns for route number & letter, stop names, and arrival/departure times for Northbound service from Edina and south Minneapolis to downtown Minneapolis.

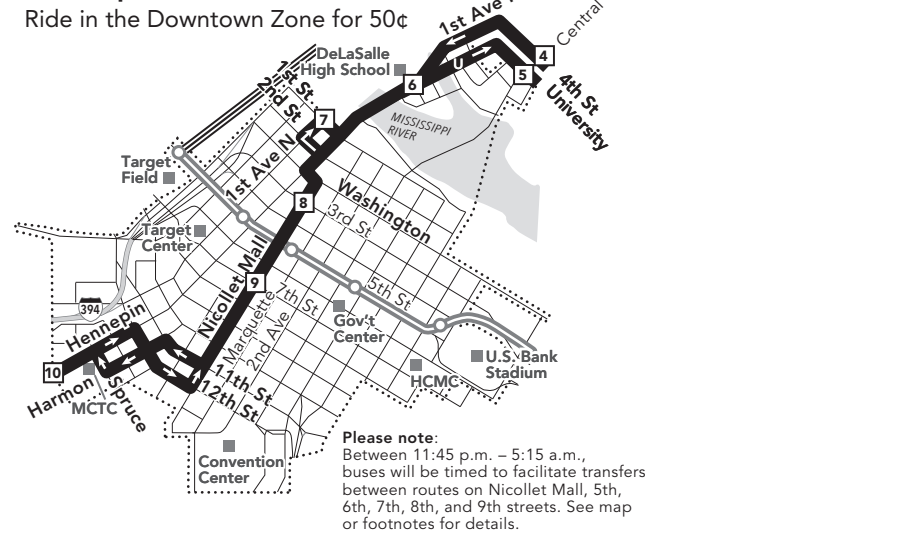
SOUTHBOUND from the U of M or downtown Minneapolis to south Minneapolis and Edina

Table with columns for route number & letter, stop names, and arrival/departure times for Southbound service from the U of M or downtown Minneapolis to south Minneapolis and Edina.

Operates school days only. Shaded times denote rush-hour service. See fare panel for rush-hour fees.

Operates school days only. Shaded times denote rush-hour service. See fare panel for rush-hour fees.

Minneapolis Downtown Zone



Park & Ride Locations

- Park free at these lots while you commute. No overnight parking.
EDINA
• Southdale Transit Center: York Ave and 6th St W

Go-To Card Retail Locations

- A refillable Go-To Card is the most convenient way to travel by transit! Buy a Go-To Card or add value to an existing card at one of these locations or online.
EDINA
• Cub Foods: 6775 York Ave S
MINNEAPOLIS
• Cub Foods: 1104 Lagoon Ave
• Linden Hills Co-op: 3815 Sunnyside Ave
• Lunds & Byerlys: 25 University Ave SE
• Metro Transit Service Center: 719 Marquette Ave
• Unbank: 727 Hennepin Ave
• Wedge Co-Op: 2105 Lyndale Ave S

Legend for route types and services: Timepoint on schedule, Regular Route, METRO Line and Stations, Northstar Commuter Line, High Frequency Service, Limited Service, Route Ending Point, Route Letter, Connecting Routes & Metro Lines, Park & Ride Lot.

Trip Planner form with fields for To, From, and Go buttons.

Saturday

NORTHBOUND from Edina and south Minneapolis to downtown Minneapolis or the U of M

Table with columns for route number & letter (23-24), stop names (Picture Dr and 78th St, 77th St and Compton Ave, etc.), and arrival times for AM and PM.

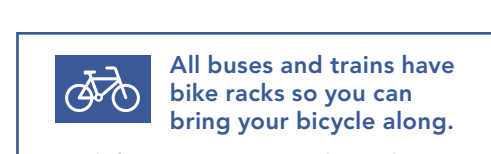
SOUTHBOUND from the U of M or downtown Minneapolis to south Minneapolis and Edina

Table with columns for route number & letter (1-6), stop names (27th Ave and University Ave, 4th St and 15th Ave, etc.), and arrival times for AM and PM.

Local Bus & METRO Fares table showing rates for Adults (ages 13-64), Seniors (65+), and Youth (6-12), with Rush Hours and Non-Rush Hours.

This schedule is subject to change. Traffic and weather conditions may delay buses. Get updates on service during severe winter weather at metrotransit.org/snow.

This document is available in alternative formats to individuals with disabilities. Call 612-349-7365 or visit metrotransit.org.



Look for instructions on the rack. Lockers are also available for rent. Details at metrotransit.org/bike.



U-Pass offers University of Minnesota students unlimited rides all semester for one low price. Details at metrotransit.org/u-pass.

Reduced Fares See rates above. To receive a reduced fare: Bus - Please tell the bus driver before you pay your fare if you qualify for a reduced fare.

Qualifying ID Seniors (65+): Show a Minnesota driver's license/state ID with an [M] or [I] endorsement.

Persons with Disabilities: Show your Metro Mobility card or transfer, Metro Transit temporary ID with a photo ID or Minnesota driver's license/state ID with an [M] or [I] endorsement.

Fare Cards/Passes Buy a variety of passes at Metro Transit service centers, retail outlets or online. Or buy tickets via Metro Transit's Mobile App.

Transfers All fares (excluding the Downtown Zone) include a transfer. This gives you unlimited rides on buses and METRO lines for 2 1/2 hours.

Information: 612-373-3333

Metro Transit is the one place for all of your transportation information.

Transit Information Get assistance from a transit expert.

Hours: Monday - Friday: 6:30 am - 8:00 pm Saturday: 8:00 am - 4:30 pm Sunday & Holidays: Closed

NextTrip Real-time departure information.

Customer Relations/Lost & Found 570 6th Ave N, Minneapolis, MN 55411 Provide comments and suggestions or check on lost items.

Hours: Mon. - Fri., 8:00 am - 4:30 pm Closed weekends and holidays

711 Minnesota Relay (hearing impaired)

metrotransit.org

- NexTrip, real-time departure times
• Online Trip Planner
• Interactive map
• Printable schedules
• Go-To Cards: buy, add value, check your balance or enroll in Auto Refill
• Find bicycling, carpooling and vanpooling resources
• Register for Guaranteed Ride Home

How to Ride

BUSES

1. Arrive 5 minutes before the schedule or NexTrip says your trip will depart.
2. Watch for your bus number.
3. Pay your fare as you board, except for Pay Exit routes.
4. Pull the cord above the window about 1 block before your stop to signal the driver.

METRO LINES

1. Arrive 5 minutes before the schedule or NexTrip says your trip will depart.
2. Pay BEFORE you board—touch your card to a reader on the platform or buy a ticket from the machine.
3. Push the blue button to open doors (trains only).
4. Colored METRO lines (Blue, Green, Red, Orange) stop at every station. Lettered lines (A & C) stop at stations on demand and when customers are present.

MAKING CONNECTIONS

Transfer between buses and METRO lines for up to 2 1/2 hours with your fare.

Those who try to ride without paying will be charged with a misdemeanor and fined \$180.

Sunday & Holiday

NORTHBOUND from Edina and south Minneapolis to downtown Minneapolis or the U of M

Table with columns for route number & letter (23-24), stop names, and arrival times for AM and PM.

SOUTHBOUND from the U of M or downtown Minneapolis to south Minneapolis and Edina

Table with columns for route number & letter (1-6), stop names, and arrival times for AM and PM.