

# 705 755



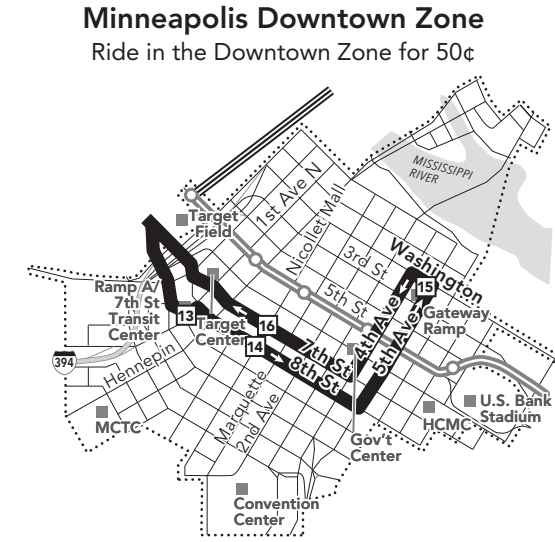
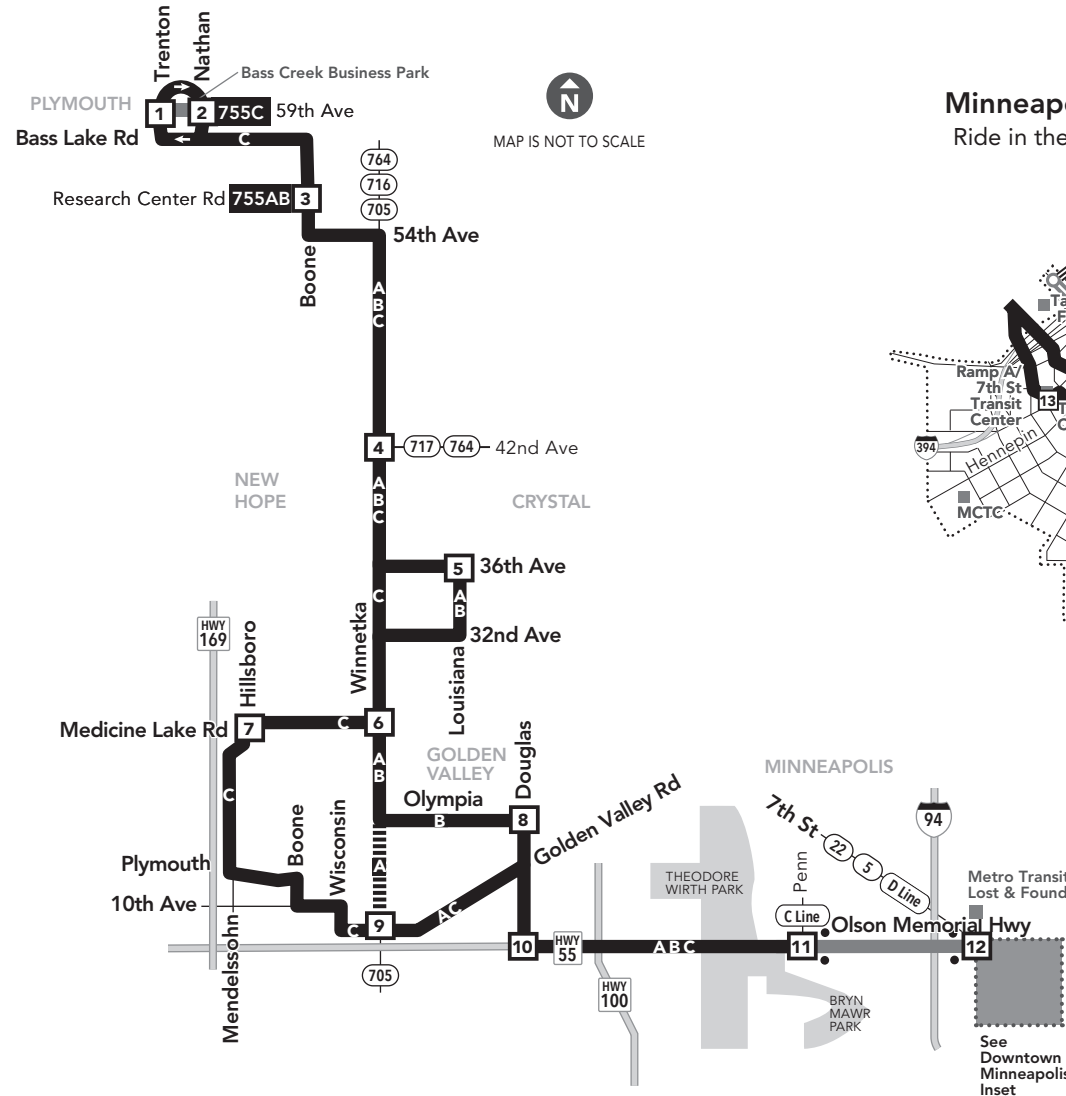
Effective 6/17/2023

## LOCAL/LIMITED STOP ROUTES

### MAJOR DESTINATIONS:

- Downtown Minneapolis**
  - 7th St
  - 8th St
- Olson Memorial Hwy/Hwy 55**
- St Louis Park**
  - Louisiana Ave Transit Center
- Golden Valley**
  - Golden Valley Rd
  - Douglas Dr
  - Mendelssohn Ave
  - Medicine Lake Rd
- Crystal**
- Winnetka Ave**
- New Hope**
- Plymouth**
  - Bass Creek Business Park
- Brooklyn Park**
  - Starlite Transit Center
  - Walmart

- 3** **Timepoint on schedule**  
Find the timepoint nearest your stop, and use that column of the schedule. Your stop may be between timepoints.
- Regular Route**  
Bus will pick up or drop off customers at any bus stop along this route.
- METRO Line and Stations**  
METRO trains or buses will pick up or drop off customers at any station along this route.
- Northstar Commuter Line**  
Transfers from Northstar to buses or light rail are free. Transfers from buses or light rail to Northstar require an additional fare.
- Limited Service**  
Only certain trips take this route.
- Limited-Stop Service**  
Buses serve only designated stops along this route segment.
- Designated Bus Stop**  
On Limited Stop service, buses serve only these stops.
- 22B** **Route Ending Point**  
Trips with the indicated number/letter end at this point. Number/letter is found in schedules and on bus destination signs.
- B** **Route Letter**  
Indicates which trips travel on this section of the route. Letter is found in schedules and on bus destination signs.
- (22)** **Connecting Routes**  
See those route schedules for details.



**This is a Pay Exit route.**  
On trips leaving downtown or the U of M, pay your fare at your destination. The time you exit the bus determines the fare amount.

### Go-To Card Retail Locations

A refillable Go-To Card is the most convenient way to travel by transit! Buy a Go-To Card or add value to an existing card at one of these locations or online.

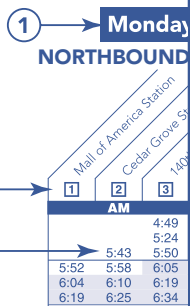
- MINNEAPOLIS**
  - Metro Transit Service Center: 719 Marquette Ave



612-373-3333 • metrotransit.org

### Reading a schedule: a step-by-step guide

- Find the schedule for the **day** of the week and the **direction** you plan to travel.
- Look at the map and find the **timepoints** nearest your trip start and end points. Your stop may be between timepoints.
- Read down the column to see what **time** a bus will depart from a given timepoint. Read across a row to see when the bus will reach another timepoint. If the time is blank, that trip does not serve that timepoint.



## Route 755 Operated by Metro Transit

### Monday — Friday

#### NORTHBOUND from downtown Minneapolis to Golden Valley, Crystal, New Hope and Plymouth

route number & letter	Downtown Minneapolis														
	15	16	12	11	10	9	8	7	6	5	4	3	1	2	
	<b>AM</b>														
755C	5:06	5:11	5:15	5:18	5:23	5:27	—	5:35	5:37	—	5:43	5:49	5:53	5:55	
755C	6:05	6:11	6:15	6:18	6:23	6:27	—	6:35	6:37	—	6:43	6:49	6:53	6:55	
755C	7:05	7:12	7:16	7:20	7:25	7:30	—	7:38	7:40	—	7:46	7:52	7:56	7:58	
	<b>PM</b>														
755A	3:03	3:10	3:15	3:19	3:24	3:29	—	3:34	3:39	3:44	3:50	—	—	—	
755B	4:03	4:11	4:16	4:20	4:26	—	4:29	—	4:36	4:41	4:46	4:52	—	—	
755B	5:07	5:15	5:20	5:24	5:30	—	5:33	—	5:39	5:45	5:49	5:55	—	—	

Shaded times denote rush-hour service. See fare panel for rush-hour fees.

### Monday — Friday

#### SOUTHBOUND from Plymouth, New Hope, Crystal and Golden Valley to downtown Minneapolis

route number & letter	Downtown Minneapolis														
	1	2	3	4	5	6	8	7	9	10	11	12	13	14	15
	<b>AM</b>														
755	—	5:36	5:39	5:45	5:49	5:54	—	5:58	6:04	6:09	6:13	6:16	6:18	6:26	
755	—	6:35	6:38	6:44	6:49	6:55	7:01	—	7:06	7:11	7:15	7:18	7:20	7:28	
755	—	7:04	7:07	7:13	7:18	7:24	7:30	—	7:35	7:40	7:44	7:47	7:49	7:57	
	<b>PM</b>														
755	3:05	3:07	3:10	3:16	—	3:21	—	3:24	3:33	3:40	3:45	3:49	3:52	3:54	4:02
755	4:05	4:07	4:10	4:16	—	4:21	—	4:24	4:33	4:40	4:45	4:49	4:52	4:54	5:02
755	5:04	5:06	5:09	5:15	—	5:20	—	5:23	5:32	5:38	5:43	5:47	5:50	5:52	6:00

Shaded times denote rush-hour service. See fare panel for rush-hour fees.

### Not all stops are shown on this timetable.

Use the timepoints on the map and the schedule to estimate the arrival of your bus. For details, call Transit Information or explore our interactive map and trip planning tools at metrotransit.org.

### Metro Transit Mobile App

Now you can plan your trip, see arrival information for bus and trains and buy transit tickets all on the go!



Download the free app on Google Play or App Store.

**T Trip Planner**

To:

From:

metrotransit.org

**Monday — Friday**

**NORTHBOUND** from St Louis Park, Golden Valley, Crystal, and New Hope to Brooklyn Park

route number & letter	10	9	7	8	6	5	4	3	2	1
	<b>AM</b>									
705A	6:41	6:47	6:57	—	7:01	7:05	7:11	7:16	7:23	7:28
705B	7:43	7:49	—	7:56	8:00	8:04	8:10	8:15	8:22	8:27
705A	8:40	8:46	8:56	—	9:00	9:04	9:10	9:15	9:22	9:27
705B	9:43	9:49	—	9:56	10:00	10:04	10:10	10:15	10:22	10:27
705A	10:40	10:46	10:56	—	11:00	11:04	11:10	11:15	11:22	11:27
705B	11:43	11:49	—	11:56	12:00	12:04	12:10	12:15	12:22	12:27
	<b>PM</b>									
705A	12:40	12:46	12:56	—	1:00	1:04	1:10	1:15	1:22	1:27
705B	1:43	1:49	—	1:56	2:00	2:04	2:10	2:15	2:22	2:27
705A	2:41	2:47	2:57	—	3:01	3:05	3:11	3:16	3:23	3:28
705B	3:44	3:50	—	3:57	4:01	4:05	4:11	4:16	4:23	4:28
705A	4:44	4:50	5:00	—	5:04	5:08	5:14	5:19	5:26	5:31
705B	5:51	5:57	—	6:04	6:08	6:12	6:18	6:23	6:30	6:35
705A	6:51	6:57	7:07	—	7:11	7:15	7:21	7:26	7:33	7:38
705B	7:53	7:59	—	8:06	8:10	8:14	8:20	8:25	8:32	8:37
705A	8:53	8:59	9:09	—	9:13	9:17	9:23	9:28	9:35	9:40

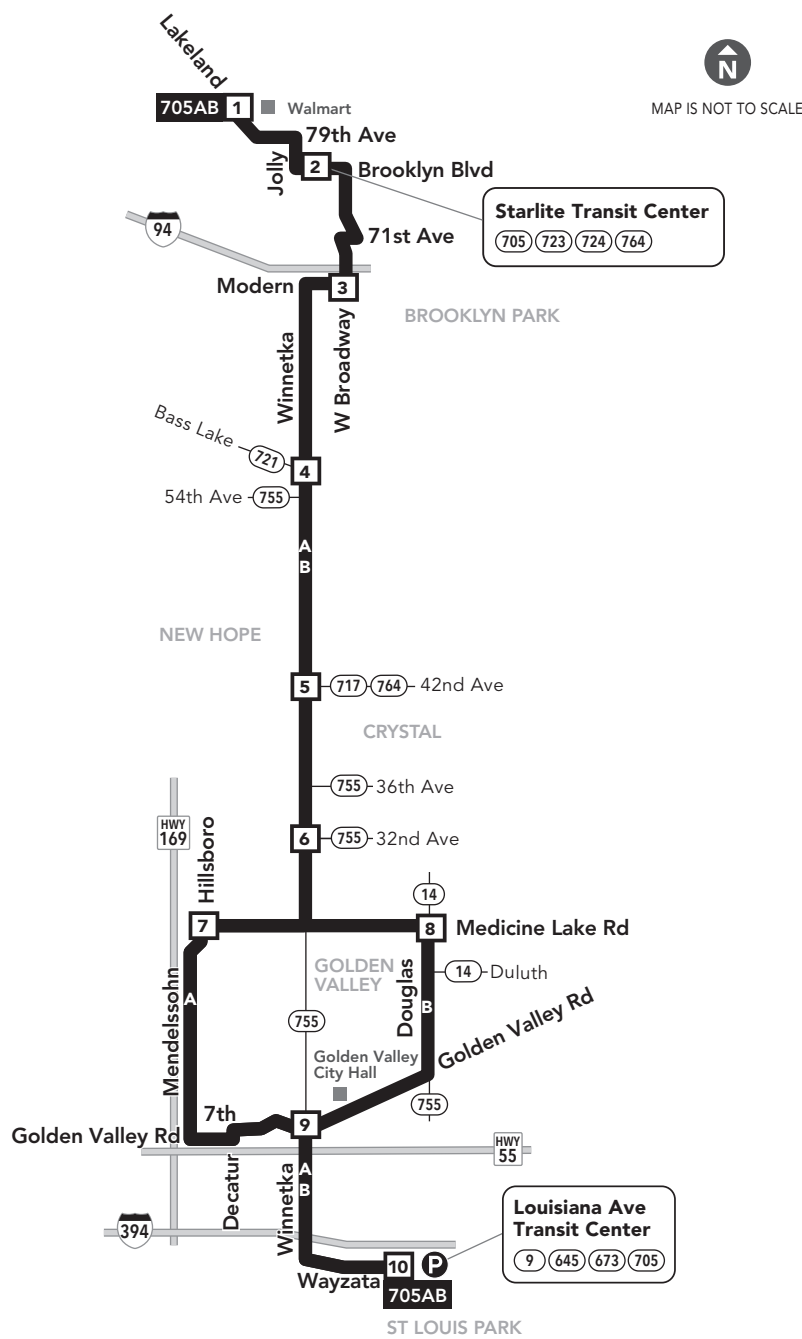
Shaded times denote rush-hour service. See fare panel for rush-hour fees.

**Monday — Friday**

**SOUTHBOUND** from Brooklyn Park, New Hope, Crystal, and Golden Valley to St Louis Park

route number & letter	1	2	3	4	5	6	7	8	9	10
	<b>AM</b>									
705A	5:34	5:39	5:44	5:50	5:56	6:00	—	6:14	6:20	—
705B	6:30	6:35	6:40	6:46	6:52	6:56	—	7:00	7:09	7:15
705A	7:35	7:40	7:45	7:51	7:57	8:01	8:05	—	8:15	8:21
705B	8:35	8:40	8:45	8:51	8:57	9:01	—	9:05	9:14	9:20
705A	9:35	9:40	9:45	9:51	9:57	10:01	10:05	—	10:15	10:21
705B	10:35	10:40	10:45	10:51	10:57	11:01	—	11:05	11:14	11:20
705A	11:36	11:41	11:46	11:52	11:58	12:02	12:06	—	12:16	12:22
	<b>PM</b>									
705B	12:36	12:41	12:46	12:52	12:58	1:02	—	1:06	1:15	1:21
705A	1:36	1:41	1:46	1:52	1:58	2:02	2:06	—	2:16	2:22
705B	2:38	2:43	2:48	2:54	3:00	3:04	—	3:08	3:17	3:23
705A	3:38	3:43	3:48	3:54	4:00	4:04	4:08	—	4:18	4:24
705B	4:39	4:44	4:49	4:55	5:01	5:05	—	5:09	5:18	5:24
705A	5:39	5:44	5:49	5:55	6:01	6:05	6:09	—	6:19	6:25
705B	6:43	6:48	6:53	6:59	7:05	7:09	—	7:13	7:22	7:28
705A	7:45	7:50	7:55	8:01	8:07	8:11	8:15	—	8:25	8:31

Shaded times denote rush-hour service. See fare panel for rush-hour fees.



<b>3</b>	<b>Timepoint on schedule</b> Find the timepoint nearest your stop, and use that column of the schedule. Your stop may be between timepoints.	<b>B</b>	<b>Route Letter</b> Indicates which trips travel on this section of the route. Letter is found in schedules and on bus destination signs.
<b>22B</b>	<b>Regular Route</b> Bus will pick up or drop off customers at any bus stop along this route.	<b>22</b>	<b>Connecting Routes</b> See those route schedules for details.
	<b>Route Ending Point</b> Trips with the indicated number/letter end at this point. Number/letter is found in schedules and on bus destination signs.	<b>P</b>	<b>Park &amp; Ride Lot</b> Park free at these lots while you commute.

**Park & Ride Locations**

Park free at these lots while you commute. No overnight parking.

**ST LOUIS PARK**

- Louisiana Ave Transit Center: 1300 Louisiana Ave S

**Go-To Card Retail Locations**

A refillable Go-To Card is the most convenient way to travel by transit! Buy a Go-To Card or add value to an existing card at one of these locations or online.

**BROOKLYN PARK**

- Cub Foods: 7555 West Broadway Ave

Local Bus & METRO Fares	Rush Hours Mon.-Fri. 6:00-9:00 am 3:00-6:30 pm	Non-Rush Hours
Adults (ages 13-64)	\$ 2.50	\$ 2.00
Seniors (65+), Youth (6-12), Medicare	\$ 2.50	\$ 1.00
Downtown Zone	\$ .50	\$ .50
Express Bus Fares	Rush Hours	Non-Rush Hours
Adults (ages 13-64)	\$ 3.25	\$ 2.50
Seniors (65+), Youth (6-12), Medicare	\$ 3.25	\$ 1.00
Reduced Fares		
Persons with disabilities	At all times on buses & METRO lines \$ 1.00	
Children 5 and Under	FREE (limit 3) Must ride with a fare-paying customer	

**Reduced Fares**  
See rates above. To receive a reduced fare:  
**Bus** – Please tell the bus driver **before you pay your fare** if you qualify for a reduced fare.  
**METRO lines** – be ready to show police officers that you qualify for a reduced fare.

**Qualifying ID**  
**Seniors (65+):** Show a Minnesota driver's license/state ID with a Senior/ **T** endorsement.  
**Medicare card holders:** Show a Medicare card along with a MN driver's license/state ID.  
**Persons with Disabilities:** Show your Metro Mobility card or transfer, Metro Transit temporary ID with a photo ID or Minnesota driver's license/state ID with an **A** or **L** endorsement. For information on certification, call Customer Relations at 612-373-3333.

**Fare Cards/Passes** Buy a variety of passes at Metro Transit service centers, retail outlets or online. Or buy tickets via Metro Transit's Mobile App.  
**Fareboxes** Buses accept U.S. bills and coins. Change is not available.  
**Transfers** All fares (excluding the Downtown Zone) include a transfer. This gives you unlimited rides on buses and METRO lines for 2½ hours. Ask for one when you pay your cash fare. Transfers are automatically embedded on fare cards and METRO tickets.

**All buses and trains have bike racks so you can bring your bicycle along.**

Look for instructions on the rack. Lockers are also available for rent. Details at metrotransit.org/bike.

**Holiday service operates** on New Year's Day, Memorial Day, Independence Day, Labor Day, Thanksgiving and Christmas. Service may be reduced on days before or after Independence Day, Thanksgiving, Christmas or New Year's Day. Look for details at metrotransit.org prior to these holidays.

**This schedule is subject to change.** Traffic and weather conditions may delay buses. Get updates on service during severe winter weather at metrotransit.org/snow.

**This document is available in alternative formats to individuals with disabilities.** Call 612-349-7365 or visit metrotransit.org.

**Information: 612-373-3333**

Metro Transit is the one place for all your transportation information.  
**Transit Information**  
Get assistance from a transit expert.  
**Hours:**  
Monday – Friday: 6:30 am – 8:00 pm  
Saturday: 8:00 am – 4:30 pm  
Sunday & Holidays: Closed

**NexTrip**  
Real-time departure information.

**Customer Relations / Lost & Found**  
570 6th Ave N, Minneapolis, MN 55411  
Provide comments and suggestions or check on lost items.

**Hours:** Mon. – Fri., 8:00 am – 4:30 pm  
Closed weekends and holidays

**Lost & Found (Route 705 only)**  
First Transit, Inc.  
3204 Como Ave SE  
Minneapolis, MN 55414 | 612-278-2525

**Commuter and bicycling programs**  
For carpool/vanpool services, employer resources and bike locker rental.

**711 Minnesota Relay** (hearing impaired)

**metrotransit.org**

- NexTrip, real-time departure times
- Online Trip Planner
- Interactive map
- Printable schedules
- Go-To Cards: buy, add value, check your balance or enroll in Auto Refill
- Find bicycling, carpooling and vanpooling resources
- Register for Guaranteed Ride Home

**How to Ride**

**BUSES**

1. Arrive 5 minutes before the schedule or NexTrip says your trip will depart.
2. Watch for your bus number.
3. Pay your fare as you board, except for Pay Exit routes.
4. Pull the cord above the window about 1 block before your stop to signal the driver.

**METRO LINES**

1. Arrive 5 minutes before the schedule or NexTrip says your trip will depart.
2. Pay BEFORE you board—touch your card to a reader on the platform or buy a ticket from the machine.
3. Push the blue button to open doors (trains only).
4. METRO LRT lines stop at every station. METRO BRT lines stop at stations on demand and when customers are present.

**MAKING CONNECTIONS**

Transfer between buses and METRO lines for up to 2½ hours with your fare.

**Those who try to ride without paying will be charged with a misdemeanor and fined \$180.**

**Funded by:** Metropolitan Council  
**Operated by:** First Transit, Inc.