

7

Effective 6/17/2023

LOCAL BUS ROUTE

MAJOR DESTINATIONS:

North Minneapolis

Theodore Wirth Park
Plymouth Ave
1st St

Downtown Minneapolis South Minneapolis

West Bank Station
Cedar/Riverside
27th Ave
Minnehaha Ave
46th St Station
34th Ave

Richfield

Cedar Point Commons

Please note:

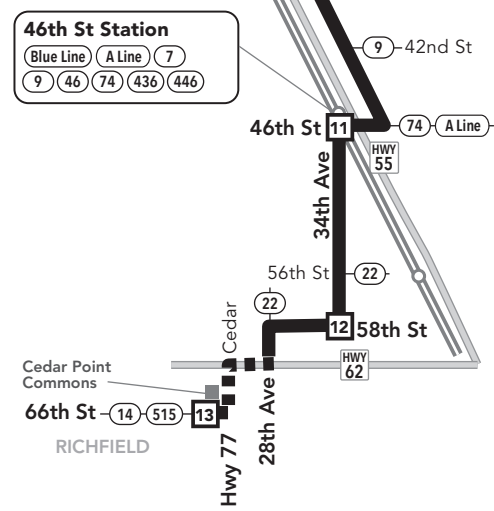
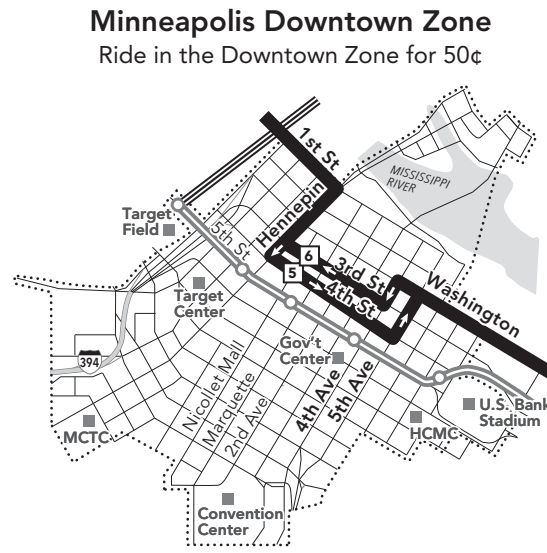
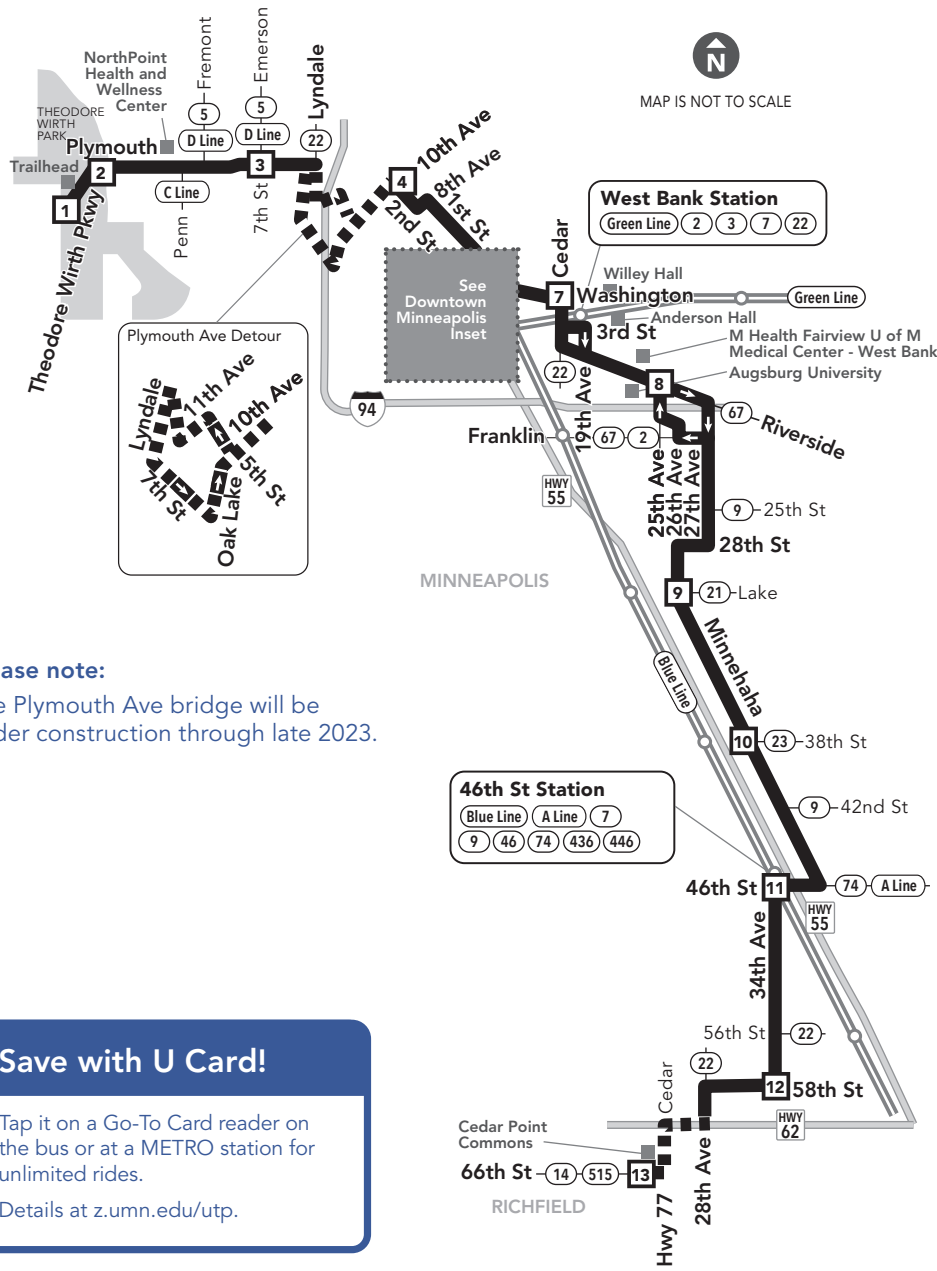
The Plymouth Ave bridge will be under construction through late 2023.

Save with U Card!

Tap it on a Go-To Card reader on the bus or at a METRO station for unlimited rides. Details at z.umn.edu/utp.



612-373-3333 • metrotransit.org



3 Timepoint on schedule
Find the timepoint nearest your stop, and use that column of the schedule. Your stop may be between timepoints.

— Regular Route
Bus will pick up or drop off customers at any bus stop along this route.

— METRO Line and Stations
METRO trains or buses will pick up or drop off customers at any station along this route.

— Northstar Commuter Line
Transfers from Northstar to buses or light rail are free. Transfers from buses or light rail to Northstar require an additional fare.

— Non-Stop Service
Bus does not pick up or drop off customers on these route segments.

(22) Connecting Routes
See those route schedules for details.

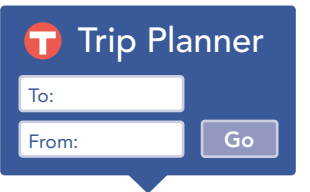
Reading a schedule: a step-by-step guide

- Find the schedule for the **day of the week** and the **direction** you plan to travel.
- Look at the map and find the **timepoints** nearest your trip start and end points. Your stop may be between timepoints.
- Read down the column to see what **time** a bus will depart from a given timepoint. Read across a row to see when the bus will reach another timepoint. If the time is blank, that trip does not serve that timepoint.

	1	2	3	4	5	6	7
Monday NORTHBOUND							
4:49							
5:24							
5:50							
6:05							
6:19							

Not all stops are shown on this timetable.

Use the timepoints on the map and the schedule to estimate the arrival of your bus. For details, call Transit Information or explore our interactive map and trip planning tools at metrotransit.org.



metrotransit.org

Monday — Friday

NORTHBOUND from Richfield and south Minneapolis to north Minneapolis and downtown Minneapolis

route number & letter	Downtown Minneapolis																			
	13	12	11	10	9	8	7	6	4	3	1									
66th St and Cedar Point Commons																				
58th St and 34th Ave																				
46th St Station																				
Minnehaha Ave and 23rd Ave																				
Riverside Ave and Lake St																				
Cedar Ave and Washington Ave																				
ARRIVE 3rd St and Nicollet Mall																				
DEPART 3rd St and Nicollet Mall																				
2nd St and 10th Ave																				
Plymouth Ave and Emerson																				
Trailhead at Theodore Wirth Park																				

Monday — Friday

SOUTHBOUND from north Minneapolis to south Minneapolis and Richfield via downtown Minneapolis

route number & letter	Downtown Minneapolis																			
	2	3	4	5	7	8	9	10	11	12	13									
Plymouth Ave and Theodore Wirth Pkwy																				
Plymouth Ave and 7th St																				
ARRIVE 6th St and Nicollet Mall																				
DEPART 6th St and Nicollet Mall																				
Washington Ave and Cedar Ave																				
Riverside Ave and 23rd Ave																				
Minnehaha Ave and Lake St																				
Minnehaha Ave and 38th St																				
46th St Station																				
34th Ave and 58th St																				
66th St and Cedar Point Commons																				

Go-To Card Retail Locations

A refillable Go-To Card is the most convenient way to travel by transit! Buy a Go-To Card or add value to an existing card at one of these locations or online.

- MINNEAPOLIS**
- Cub Foods: 4601 Snelling Ave S
 - Cub Foods: 2850 26th Ave S
 - Metro Transit Service Center: 719 Marquette Ave
 - Seward Co-op Franklin Store: 2823 Franklin Ave E

Metro Transit Mobile App

Now you can plan your trip, see arrival information for buses and trains and buy transit tickets all on the go! Download the free app on Google Play or App Store.

How to Ride

- BUSES**
- Arrive 5 minutes before the schedule or NexTrip says your trip will depart.
 - Watch for your bus number.
 - Pay your fare as you board, except for Pay Exit routes.
 - Pull the cord above the window about 1 block before your stop to signal the driver.

METRO LINES

- Arrive 5 minutes before the schedule or NexTrip says your trip will depart.
- Pay BEFORE you board—touch your card to a reader on the platform or buy a ticket from the machine.
- Push the blue button to open doors (trains only).
- METRO LRT lines stop at every station. METRO BRT lines stop at stations on demand and when customers are present.

MAKING CONNECTIONS

Transfer between buses and METRO lines for up to 2½ hours with your fare.

Those who try to ride without paying will be charged with a misdemeanor and fined \$180.

Shaded times denote rush-hour service. See fare panel for rush-hour fees.

Shaded times denote rush-hour service. See fare panel for rush-hour fees.

