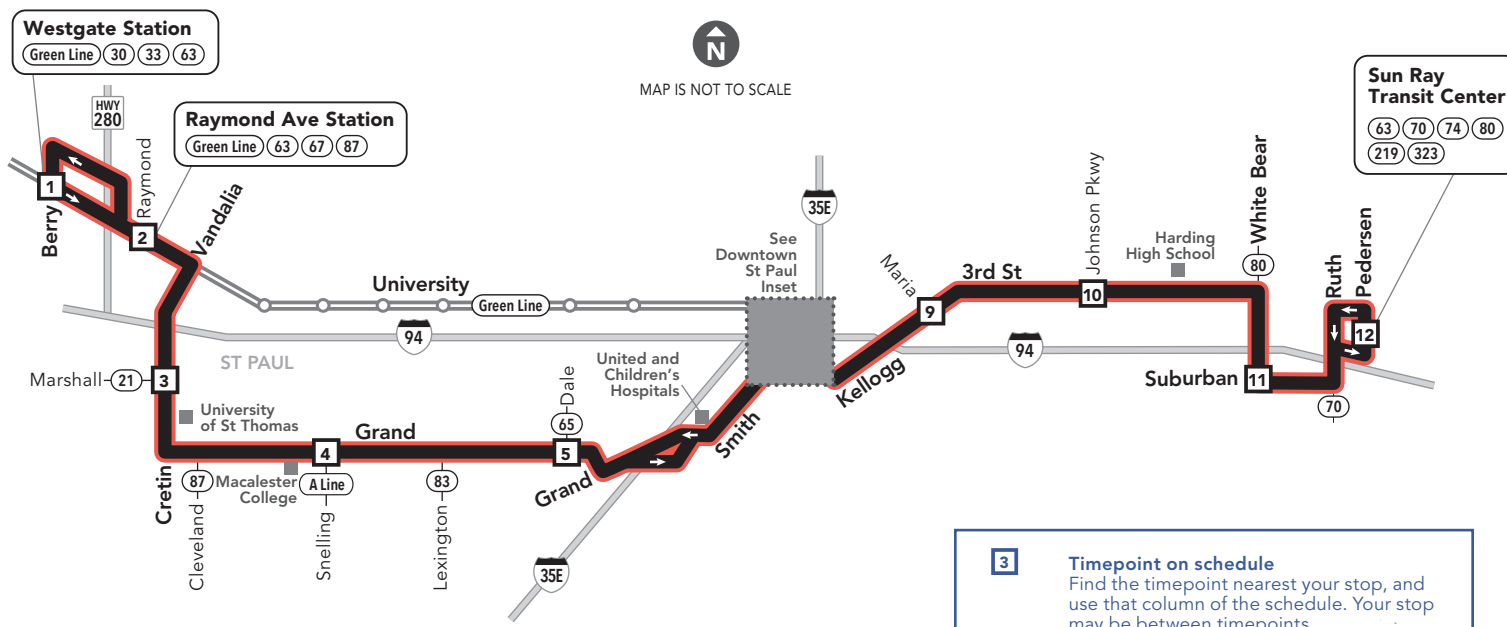


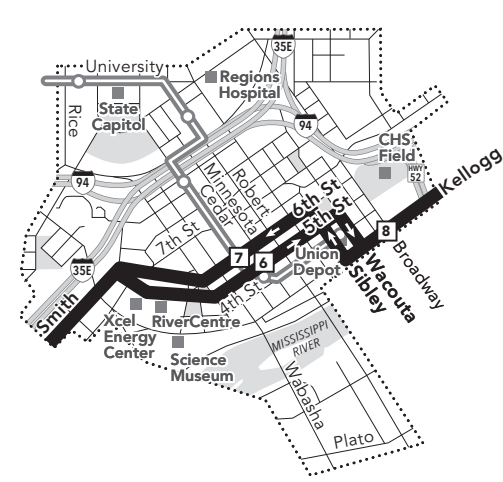
63

Effective 12/3/2022

LOCAL BUS ROUTE



St. Paul Downtown Zone Ride in the Downtown Zone for 50¢



- Timepoint on schedule, Regular Route, METRO Line and Stations, Connecting Routes, High Frequency Service

MAJOR DESTINATIONS:

- St Paul: Westgate Station, Raymond Ave Station, Cretin Ave, University of St Thomas, Grand Ave, Macalester College
Downtown St Paul: 3rd St
East St Paul: Sun Ray Shopping Center

Table with fare information for Local Bus & METRO Fares, Express Bus Fares, and Reduced Fares.



612-373-3333 • metrotransit.org

Information: 612-373-3333

Metro Transit is the one place for all your transportation information.

Transit Information

Get assistance from a transit expert.

Hours:

Monday – Friday: 6:30 am – 8:00 pm
Saturday: 8:00 am – 4:30 pm
Sunday & Holidays: Closed

NexTrip

Real-time departure information.

Customer Relations/Lost & Found

570 6th Ave N, Minneapolis, MN 55411
Provide comments and suggestions or check on lost items.

Hours: Mon. – Fri., 8:00 am – 4:30 pm
Closed weekends and holidays

711 Minnesota Relay (hearing impaired)

metrotransit.org

- NexTrip, real-time departure times
Online Trip Planner
Interactive map
Printable schedules
Go-To Cards: buy, add value, check your balance or enroll in Auto Refill
Find bicycling, carpooling and vanpooling resources
Register for Guaranteed Ride Home

Go-To Card Retail Locations

A refillable Go-To Card is the most convenient way to travel by transit! Buy a Go-To Card or add value to an existing card at one of these locations or online.

ST PAUL

- Cub Foods: 2197 Old Hudson Rd
Hampden Park Co-Op: 928 Raymond Ave
Metro Transit Service Center: 101 5th St E - US Bank Center Skyway



Metro Transit keeps the Twin Cities moving with even less impact on the environment by using hybrid buses on this route. Learn more at metrotransit.org/GoGreener.



This route is part of the High Frequency network and operates at least every 15 minutes weekdays from 6 am – 7 pm and Saturdays from 9 am – 6 pm. See schedule for details.



All buses and trains have bike racks so you can bring your bicycle along.

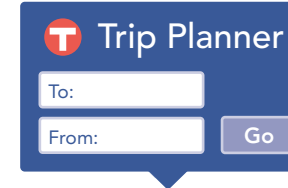
Look for instructions on the rack. Lockers are also available for rent. Details at metrotransit.org/bike.

Metro Transit Mobile App

Now you can plan your trip, see arrival information for bus and trains and buy transit tickets all on the go!



Download the free app on Google Play or App Store.



metrotransit.org

How to Ride

BUSES

- 1. Arrive 5 minutes before the schedule or NexTrip says your trip will depart.
2. Watch for your bus number.
3. Pay your fare as you board, except for Pay Exit routes.
4. Pull the cord above the window about 1 block before your stop to signal the driver.

METRO LINES

- 1. Arrive 5 minutes before the schedule or NexTrip says your trip will depart.
2. Pay BEFORE you board—touch your card to a reader on the platform or buy a ticket from the machine.
3. Push the blue button to open doors (trains only).
4. METRO light rail lines stop at every station. METRO BRT lines stop at stations on demand and when customers are present.

MAKING CONNECTIONS

Transfer between buses and METRO lines for up to 2½ hours with your fare.

Those who try to ride without paying will be charged with a misdemeanor and fined \$180.

Reading a schedule: a step-by-step guide

- 1. Find the schedule for the day of the week and the direction you plan to travel.
2. Look at the map and find the timepoints nearest your trip start and end points. Your stop may be between timepoints.
3. Read down the column to see what time a bus will depart from a given timepoint. Read across a row to see when the bus will reach another timepoint. If the time is blank, that trip does not serve that timepoint.

Not all stops are shown on this timetable.

Use the timepoints on the map and the schedule to estimate the arrival of your bus. For details, call Transit Information or explore our interactive map and trip planning tools at metrotransit.org.

Monday — Friday

EASTBOUND from Berry St and University Ave to Sun Ray Transit Center via downtown St Paul

Table with 12 columns representing stops and rows for AM and PM service times.

Shaded times denote rush-hour service. See fare panel for rush-hour fees.

Monday — Friday

WESTBOUND from Sun Ray Transit Center to Berry St and University Ave via downtown St Paul

Table with 12 columns representing stops and rows for AM and PM service times.

Shaded times denote rush-hour service. See fare panel for rush-hour fees.

Saturday

EASTBOUND from Berry St and University Ave to Sun Ray Transit Center via downtown St Paul

Table with columns for route number & letter (1-12), AM/PM, and arrival times at various stations including Downtown St Paul, Sun Ray Transit Center, and Sun Ray Ave and Johnson Pkwy.

Saturday

WESTBOUND from Sun Ray Transit Center to Berry St and University Ave via downtown St Paul

Table with columns for route number & letter (12-1), AM/PM, and arrival times at various stations including Downtown St Paul, Sun Ray Transit Center, and Sun Ray Ave and Johnson Pkwy.

Sunday & Holiday

EASTBOUND from Berry St and University Ave to Sun Ray Transit Center via downtown St Paul

Table with columns for route number & letter (1-12), AM/PM, and arrival times at various stations including Downtown St Paul, Sun Ray Transit Center, and Sun Ray Ave and Johnson Pkwy.

Sunday & Holiday

WESTBOUND from Sun Ray Transit Center to Berry St and University Ave via downtown St Paul

Table with columns for route number & letter (12-1), AM/PM, and arrival times at various stations including Downtown St Paul, Sun Ray Transit Center, and Sun Ray Ave and Johnson Pkwy.

Holiday service operates on New Year's Day, Memorial Day, Independence Day, Labor Day, Thanksgiving and Christmas. Service may be reduced on days before or after Independence Day, Thanksgiving, Christmas or New Year's Day. Look for details at metrotransit.org or in Connect on buses and trains prior to these holidays.

This schedule is subject to change. Traffic and weather conditions may delay buses. Get updates on service during severe winter weather at metrotransit.org/snow.

This document is available in alternative formats to individuals with disabilities. Call 612-349-7365 or visit metrotransit.org.