

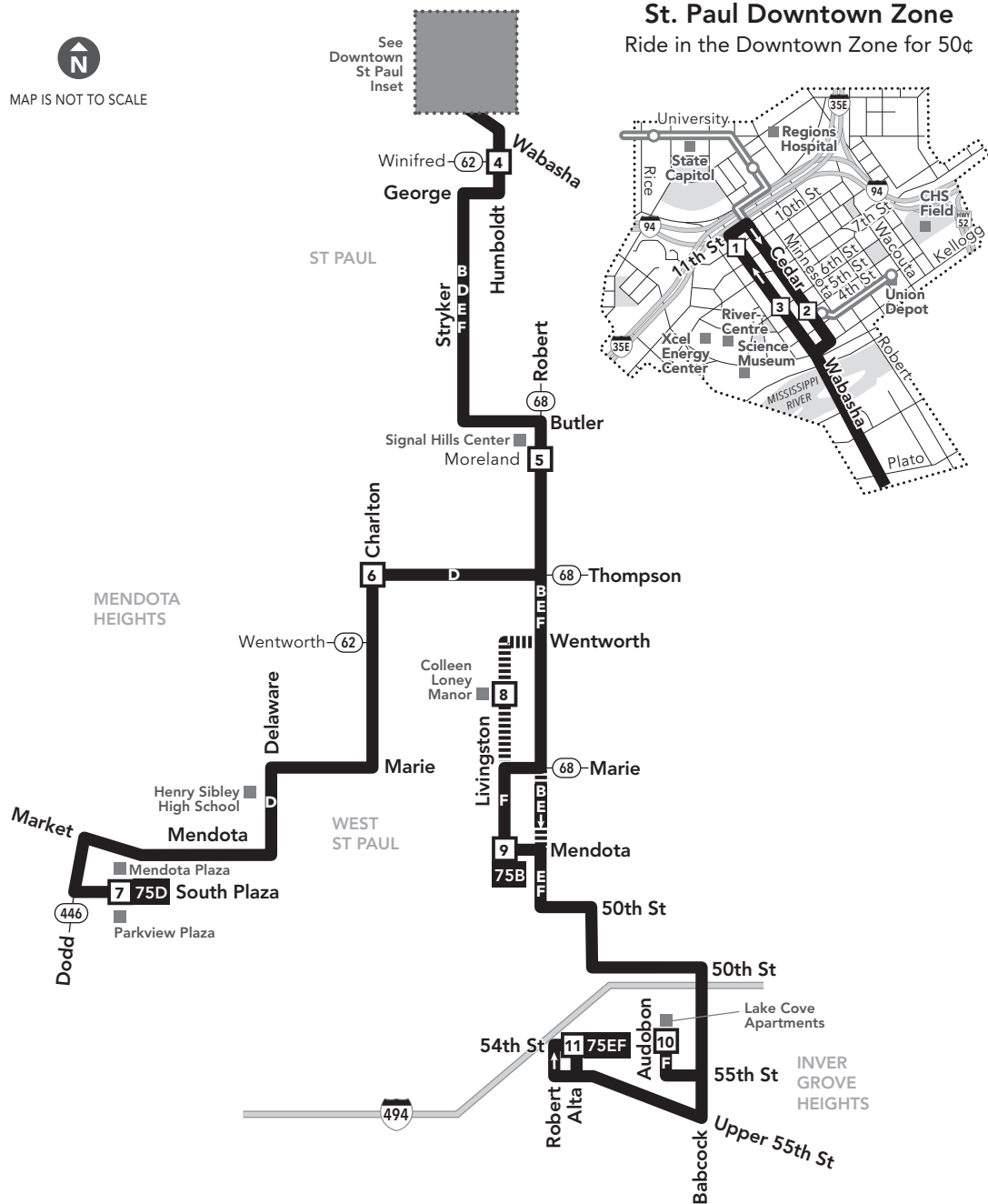
75

Effective 9/12/2020

LOCAL BUS ROUTE

MAJOR DESTINATIONS:

- Downtown St Paul**
St Paul
Stryker Ave
- West St Paul**
Signal Hills Center
Robert St
- Mendota Heights**
Mendota Plaza
Parkview Plaza
- Inver Grove Heights**
Upper 55th St



- 3** Timepoint on schedule
Find the timepoint nearest your stop, and use that column of the schedule. Your stop may be between timepoints.
- Regular Route**
Bus will pick up or drop off customers at any bus stop along this route
- METRO Line and Stations**
METRO trains or buses will pick up or drop off customers at any station along this route.
- Limited Service**
Only certain trips take this route.
- 22B** Route Ending Point
Trips with the indicated number/letter end at this point. Number/letter is found in schedules and on bus destination signs.
- B** Route Letter
Indicates which trips travel on this section of the route. Letter is found in schedules and on bus destination signs.
- 22 METRO** Connecting Routes & Metro Lines
See those route schedules for details.

- ### Go-To Card Retail Locations
- A refillable Go-To Card is the most convenient way to travel by transit! Buy a Go-To Card or add value to an existing card at one of these locations or online.
- ST PAUL**
 - Metro Transit Service Center: 101 5th St E - US Bank Center Skyway
 - WEST ST PAUL**
 - Cub Foods: 2001 S Robert St

Metro Transit Mobile App

Now you can plan your trip, see arrival information for bus and trains and buy transit tickets all on the go!

Download the free app on Google Play or iTunes.

How to Ride

- #### BUSES
1. Arrive 5 minutes before the schedule or NexTrip says your trip will depart.
 2. Watch for your bus number.
 3. Pay your fare as you board, except for Pay Exit routes.
 4. Pull the cord above the window about 1 block before your stop to signal the driver.

- #### METRO LINES
1. Arrive 5 minutes before the schedule or NexTrip says your trip will depart.
 2. Pay BEFORE you board—touch your card to a reader on the platform or buy a ticket from the machine.
 3. Push the blue button to open doors (trains only).
 4. Colored METRO lines (Blue, Green, Red) stop at every station. Lettered lines (A & C) stop at stations on demand and when customers are present.

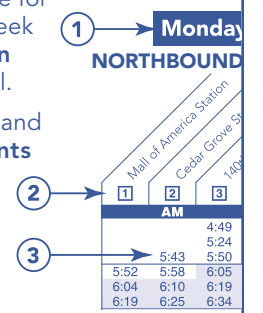
MAKING CONNECTIONS

Transfer between buses and METRO lines for up to 2½ hours with your fare.

Those who try to ride without paying will be charged with a misdemeanor and fined \$180.

Reading a schedule: a step-by-step guide

1. Find the schedule for the **day of the week** and the **direction** you plan to travel.
2. Look at the map and find the **timepoints** nearest your trip start and end points. Your stop may be between timepoints.
3. Read down the column to see what **time** a bus will depart from a given timepoint. Read across a row to see when the bus will reach another timepoint. If the time is blank, that trip does not serve that timepoint.

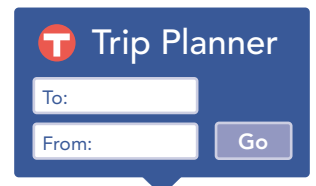


Not all stops are shown on this timetable.

Use the timepoints on the map and the schedule to estimate the arrival of your bus. For details, call Transit Information or explore our interactive map and trip planning tools at metrotransit.org.



612-373-3333 • metrotransit.org



metrotransit.org

Monday — Friday

NORTHBOUND from Inver Grove Heights, Mendota Heights and West St Paul to downtown St Paul

	Downtown St Paul									
	11	10	9	8	7	6	5	4	3	1
route number & letter	Alta Ave and 54th St	Lake Cove Apartments	Livingston Ave and Mendota Rd	Colleen Loney Manor	Parkview Plaza	Charlton St and Thompson Ave	Robert St and Moreland Ave	Humboldt Ave and Winifred St	Wabasha St and 6th St	Wabasha St and 10th St
	AM									
75	6:10	6:15	6:22	–	–	–	6:29	6:36	6:42	6:44
75	7:00	7:06	7:13	–	–	7:23	7:20	7:27	7:33	7:35
75	–	–	–	–	7:23	7:32	7:37	7:44	7:50	–
75	7:42	7:48	7:55	–	–	8:02	8:09	8:15	8:17	–
75	–	–	–	–	8:18	8:27	8:32	8:39	8:45	8:47
75	8:30	8:35	8:42	–	–	8:49	8:56	9:02	–	–
75	9:05	9:10	9:17	9:21	–	–	9:26	9:33	9:39	9:41
75	9:37	9:42	9:49	–	–	–	9:56	10:03	10:09	10:11
75	10:36	10:41	10:48	–	–	–	10:56	11:03	11:09	11:11
75	11:05	11:10	11:17	11:21	–	–	11:26	11:33	11:39	11:41
	PM									
75	12:06	12:11	12:18	–	–	–	12:26	12:33	12:39	12:41
75	12:36	12:41	12:48	–	–	–	12:56	1:03	1:09	1:11
75	1:36	1:41	1:48	–	–	–	1:56	2:03	2:09	2:11
75	2:05	2:10	2:17	2:21	–	–	2:26	2:33	2:39	2:41
75	3:04	3:09	3:16	–	–	–	3:24	3:31	3:37	3:39
75	–	–	–	–	3:29	3:38	3:44	3:51	3:57	3:59
75	3:44	3:49	3:56	–	–	–	4:04	4:11	4:17	4:19
75	4:09	4:14	4:21	–	–	–	4:29	4:36	4:42	4:44
75	–	–	–	–	4:27	4:36	4:41	4:48	4:54	4:56
75	5:04	5:09	5:16	–	–	–	5:24	5:31	5:37	5:39
75	–	–	–	–	5:14	5:23	5:28	5:35	5:41	–
75	5:38	5:43	5:50	–	–	–	5:58	6:05	6:11	6:12
75	–	–	–	–	5:51	6:00	6:05	6:12	6:18	–
75	6:36	6:41	6:48	–	–	–	6:56	7:03	7:09	7:10
75	–	–	7:48	–	–	–	7:56	8:03	8:09	8:10

Shaded times denote rush-hour service. See fare panel for rush-hour fees.

Monday — Friday

SOUTHBOUND from downtown St Paul to West St Paul, Mendota Heights and Inver Grove Heights

	Downtown St Paul										
	1	2	4	5	6	7	8	9	10	11	
route number & letter	Wabasha St and 10th St	Cedar St and 5th St	Humboldt Ave and Winifred St	Robert St and Moreland Ave	Thompson Ave and Charlton St	Parkview Plaza	Colleen Loney Manor	Livingston Ave and Mendota Rd	Lake Cove Apartments	Alta Ave and 54th St	
	AM										
75D	6:45	6:49	6:54	7:00	7:05	7:14	–	–	–	–	
75E	7:01	7:05	7:11	7:17	–	–	–	–	–	7:32	
75E	7:52	7:56	8:02	8:08	–	–	–	–	–	8:23	
75F	8:24	8:28	8:33	8:39	–	–	–	8:46	8:53	8:58	
75F	8:54	8:58	9:03	9:09	–	–	–	9:16	9:23	9:28	
75F	9:48	9:52	9:57	10:03	–	–	–	10:11	10:18	10:22	
75F	10:18	10:22	10:27	10:33	–	–	10:38	10:41	10:48	10:52	
75F	11:18	11:22	11:27	11:33	–	–	–	11:41	11:48	11:52	
75F	11:48	11:52	11:57	12:03	–	–	–	12:11	12:18	12:22	
	PM										
75F	12:48	12:52	12:57	1:04	–	–	1:09	1:12	1:19	1:23	
75F	1:18	1:22	1:27	1:34	–	–	–	1:42	1:49	1:53	
75F	2:18	2:22	2:28	2:35	–	–	–	2:43	2:50	2:54	
75D	2:48	2:52	2:58	3:05	3:11	3:20	–	–	–	–	
75F	3:00	3:04	3:10	3:17	–	–	3:23	3:26	3:35	3:40	
75F	3:16	3:20	3:26	3:34	–	–	–	3:42	3:51	3:56	
75D	3:46	3:50	3:56	4:04	4:10	4:19	–	–	–	–	
75F	4:10	4:15	4:21	4:29	–	–	–	4:37	4:46	4:51	
75D	4:35	4:40	4:46	4:54	5:00	5:09	–	–	–	–	
75F	4:50	4:55	5:01	5:09	–	–	–	5:17	5:26	5:31	
75D	5:12	5:17	5:23	5:31	5:37	5:46	–	–	–	–	
75F	5:45	5:50	5:55	6:03	–	–	–	6:12	6:21	6:26	
75D	6:20	6:24	6:29	6:36	6:42	6:51	–	–	–	–	
75B	7:18	7:22	7:27	7:34	–	–	–	7:42	–	–	
75B	8:18	8:22	8:27	8:34	–	–	–	8:41	–	–	

Shaded times denote rush-hour service. See fare panel for rush-hour fees.

Holiday service operates on New Year’s Day, Memorial Day, Independence Day, Labor Day, Thanksgiving and Christmas. Service may be reduced on days before or after Independence Day, Thanksgiving, Christmas or New Year’s Day. Look for details at metrotransit.org or in *Connect* on buses and trains prior to these holidays.

This schedule is subject to change. Traffic and weather conditions may delay buses. Get updates on service during severe winter weather at metrotransit.org/snow.

This document is available in alternative formats to individuals with disabilities. Call 612-349-7365 or visit metrotransit.org.



All buses and trains have bike racks so you can bring your bicycle along.

Look for instructions on the rack. Lockers are also available for rent. Details at metrotransit.org/bike.

Information: 612-373-3333

Metro Transit is the one place for all your transportation information.

Transit Information

Get assistance from a transit expert.

Hours:

Monday – Friday: 6:30 am – 9:00 pm
 Saturday – Sunday: 8:00 am – 4:30 pm
 Holidays: 8:00 am – 4:30 pm
 (Closed Thanksgiving and Christmas Day)

NexTrip

Real-time departure information.

Customer Relations / Lost & Found

570 6th Ave N, Minneapolis, MN 55411
 Provide comments and suggestions or check on lost items.

Hours: Mon. – Fri., 8:00 am – 4:30 pm
 Closed weekends and holidays

711 Minnesota Relay (hearing impaired)

metrotransit.org

- NexTrip, real-time departure times
- Online Trip Planner
- Interactive map
- Printable schedules
- Go-To Cards: buy, add value, check your balance or enroll in Auto Refill
- Find bicycling, carpooling and vanpooling resources
- Register for Guaranteed Ride Home

Local Bus & METRO Fares	Rush Hours Mon.-Fri. 6:00-9:00 am 3:00-6:30 pm	Non-Rush Hours
Adults (ages 13-64)	\$ 2.50	\$ 2.00
Seniors (65+), Youth (6-12), Medicare	\$ 2.50	\$ 1.00
Downtown Zone	\$.50	\$.50
Express Bus Fares	Rush Hours	Non-Rush Hours
Adults (ages 13-64)	\$ 3.25	\$ 2.50
Seniors (65+), Youth (6-12), Medicare	\$ 3.25	\$ 1.00
Reduced Fares		
Persons with disabilities	\$ 1.00 <small>At all times on buses & METRO lines</small>	
Children 5 and Under	FREE (limit 3) <small>Must ride with a fare-paying customer</small>	

Reduced Fares

See rates above. To receive a reduced fare:

- **Bus** – Please tell the bus driver **before you pay your fare** if you qualify for a reduced fare.
- **METRO lines** – be ready to show police officers that you qualify for a reduced fare.

Qualifying ID

- **Seniors (65+):** Show a Minnesota driver’s license/state ID with a **T** endorsement.
- **Medicare card holders:** Show a Medicare card along with a MN driver’s license/state ID.
- **Persons with Disabilities:** Show your Metro Mobility card or transfer, Metro Transit temporary ID with a photo ID or Minnesota driver’s license/state ID with an **A** or **L** endorsement. For information on certification, call Customer Relations at 612-373-3333.

Fare Cards/Passes Buy a variety of passes at Metro Transit service centers, retail outlets or online. Or buy tickets via Metro Transit’s Mobile App.

Fareboxes Buses accept U.S. bills and coins. Change is not available.

Transfers All fares (excluding the Downtown Zone) include a transfer. This gives you unlimited rides on buses and METRO lines for 2 ½ hours. Ask for one when you pay your cash fare. Transfers are automatically embedded on fare cards and METRO tickets.