

824 854

Effective 8/17/2019

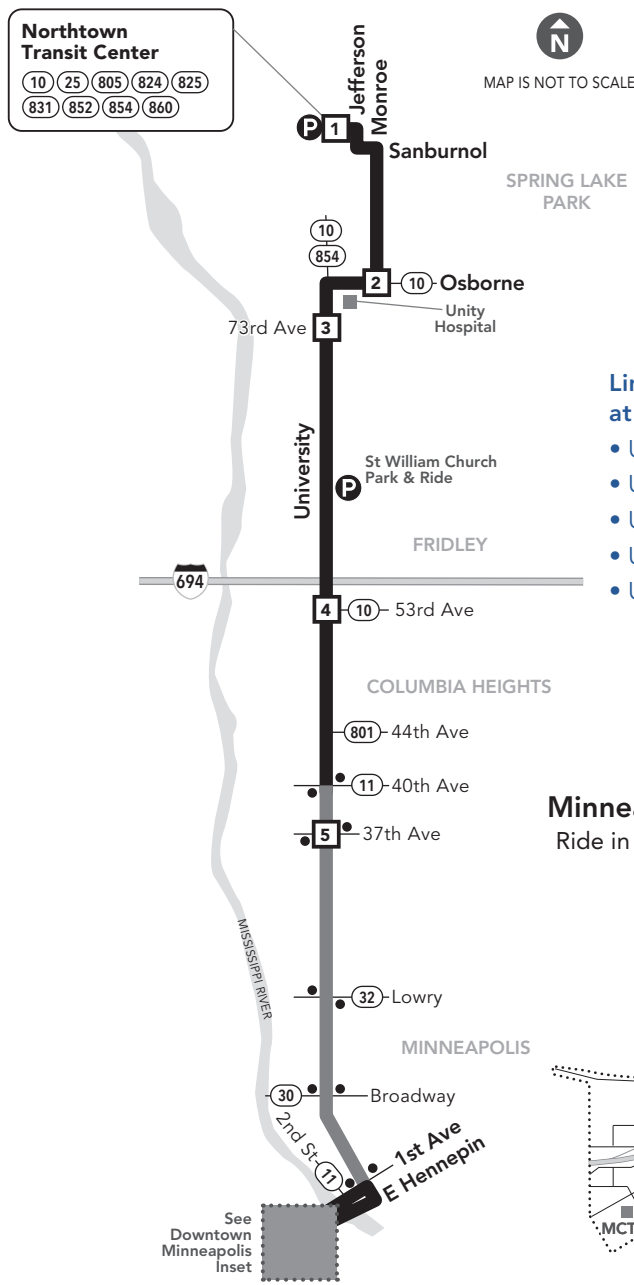
LIMITED STOP/EXPRESS BUS ROUTES

MAJOR DESTINATIONS:

- Downtown Minneapolis**
Marquette Ave Stop B
2nd Ave Stop G
- Minneapolis**
- Columbia Heights**
- Fridley**
- Spring Lake Park**
- Blaine**
Northtown Mall
- Coon Rapids**



612-373-3333 • metrotransit.org

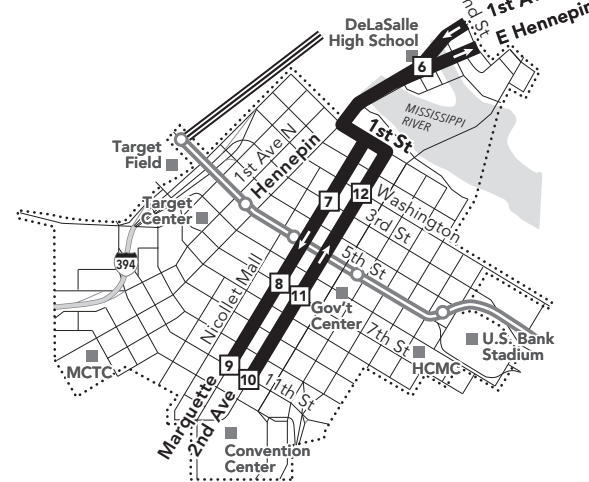


Limited stop service stops only at the following designated stops.

- University Ave and 40th Ave
- University Ave and 37th Ave
- University Ave and Lowry Ave
- University Ave and Broadway St
- University Ave and 1st Ave

Minneapolis Downtown Zone

Ride in the Downtown Zone for 50¢



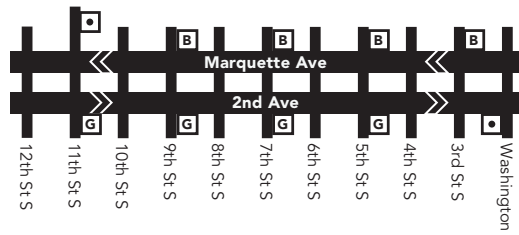
- 3** Timepoint on schedule
Find the timepoint nearest your stop, and use that column of the schedule. Your stop may be between timepoints.
- Regular Route**
Bus will pick up or drop off customers at any bus stop along this route
- METRO Line and Stations**
METRO trains or buses will pick up or drop off customers at any station along this route.

- Northstar Commuter Line**
Transfers from Northstar to buses or light rail are free. Transfers from buses or light rail to Northstar require an additional fare.
- Limited-Stop Service**
Buses serve only designated stops along this route segment.
- Designated Bus Stop**
On Limited Stop service, buses serve only these stops.
- Connecting Routes**
See those route schedules for details.
- P** Park & Ride Lot
Park free at these lots while you commute.

Marquette & 2nd Avenues

Express buses serve lettered bus stops every other block.

- B** **D** Exit at these stops on Marquette Ave.
- G** **D** Board the bus at these stops on 2nd Ave.



PAY EXIT
On trips leaving downtown or the U of M, pay your fare at your destination. The time you exit the bus determines the fare amount.

Go-To Card Retail Locations

A refillable Go-To Card is the most convenient way to travel by transit! Buy a Go-To Card or add value to an existing card at one of these locations or online.

- BLAINE**
• Cub Foods: 585 Northtown Dr
- FRIDLEY**
• Cub Foods: 250 57th Ave NE
- MINNEAPOLIS**
• Lunds & Byerlys: 25 University Ave SE
• Metro Transit Service Center: 719 Marquette Ave

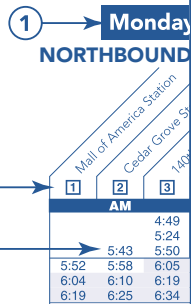
Park & Ride Locations

Park free at these lots while you commute. No overnight parking.

- BLAINE**
• Northtown Transit Center: 150 Northtown Dr NE
- FRIDLEY**
• St William Church Park & Ride: 6120 5th St NE

Reading a schedule: a step-by-step guide

- Find the schedule for the **day** of the week and the **direction** you plan to travel.
- Look at the map and find the **timepoints** nearest your trip start and end points. Your stop may be between timepoints.
- Read down the column to see what **time** a bus will depart from a given timepoint. Read across a row to see when the bus will reach another timepoint. If the time is blank, that trip does not serve that timepoint.



Route 824

Monday — Friday	
NORTHBOUND from downtown Minneapolis to Northtown	
route number and letter	Downtown Minneapolis
10	2nd Ave and 11th St
11	2nd Ave and 7th St
12	2nd Ave and Washington Ave
6	DeLaSalle High School
5	University Ave and 37th Ave
4	University Ave and 53rd Ave
3	University Ave and 73rd Ave
2	Monroe St and Osborne Rd
1	Northtown Transit Center
824	PM
824	4:11 4:14 4:18 4:21 4:32 4:38 4:44 4:47 4:55
824	4:41 4:45 4:49 4:52 5:04 5:10 5:16 5:19 5:27
824	5:11 5:15 5:19 5:22 5:34 5:40 5:46 5:49 5:56

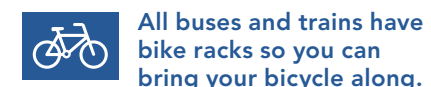
Shaded times denote rush-hour service. See fare panel for rush-hour fees.

Monday — Friday	
SOUTHBOUND from Northtown to downtown Minneapolis	
route number and letter	Downtown Minneapolis
1	Northtown Transit Center
2	Monroe St and Osborne Rd
3	University Ave and 73rd Ave
4	University Ave and 53rd Ave
5	University Ave and 37th Ave
6	DeLaSalle High School
7	Marquette Ave and 3rd St
8	Marquette Ave and 7th St
9	11th St and Marquette Ave
824	AM
824	6:01 6:08 6:11 6:17 6:23 6:33 6:37 6:41 6:45
824	6:31 6:38 6:41 6:48 6:54 7:04 7:08 7:12 7:16
824	6:59 7:06 7:09 7:16 7:23 7:35 7:39 7:43 7:47

Shaded times denote rush-hour service. See fare panel for rush-hour fees.

Not all stops are shown on this timetable.

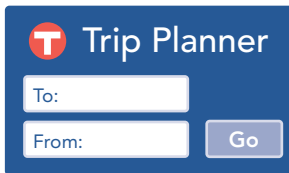
Use the timepoints on the map and the schedule to estimate the arrival of your bus. For details, call Transit Information or explore our interactive map and trip planning tools at metrotransit.org.



All buses and trains have bike racks so you can bring your bicycle along. Look for instructions on the rack. Lockers are also available for rent. Details at metrotransit.org/bike.

Metro Transit Mobile App

Now you can plan your trip, see arrival information for bus and trains and buy transit tickets all on the go! Download the free app on Google Play or iTunes.



metrotransit.org

Local Bus & METRO Fares	Rush Hours Mon.-Fri. 6:00-9:00 am 3:00-6:30 pm	Non-Rush Hours
Adults (ages 13-64)	\$ 2.50	\$ 2.00
Seniors (65+), Youth (6-12), Medicare	\$ 2.50	\$ 1.00
Downtown Zone	\$.50	\$.50
Express Bus Fares	Rush Hours	Non-Rush Hours
Adults (ages 13-64)	\$ 3.25	\$ 2.50
Seniors (65+), Youth (6-12), Medicare	\$ 3.25	\$ 1.00
Reduced Fares		
Persons with disabilities	At all times on buses & METRO lines	\$ 1.00
Children 5 and Under	Must ride with a fare-paying customer	FREE (limit 3)

Reduced Fares
See rates above. To receive a reduced fare:
Bus – Please tell the bus driver **before you pay your fare** if you qualify for a reduced fare.
METRO lines – be ready to show police officers that you qualify for a reduced fare.

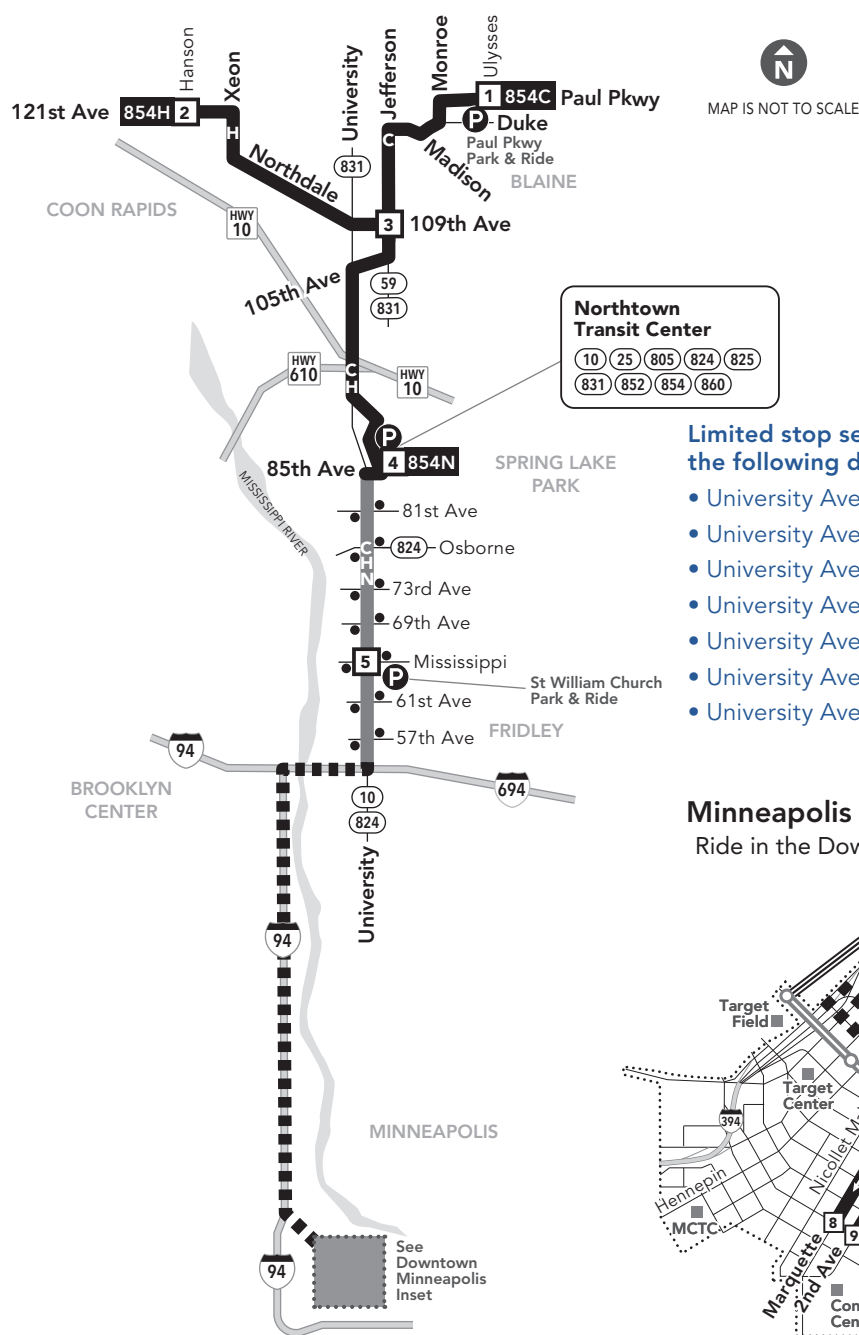
Qualifying ID
Seniors (65+): Show a Minnesota driver's license/state ID with a **T** endorsement.
Medicare card holders: Show a Medicare card along with a MN driver's license/state ID.
Persons with Disabilities: Show your Metro Mobility card or transfer, Metro Transit temporary ID with a photo ID or Minnesota driver's license/state ID with an **A** or **L** endorsement. For information on certification, call Customer Relations at 612-373-3333.

Fare Cards/Passes Buy a variety of passes at Metro Transit service centers, retail outlets or online. Or buy tickets via Metro Transit's Mobile App.

Fareboxes Buses accept U.S. bills and coins. Change is not available.

Transfers All fares (excluding the Downtown Zone) include a transfer. This gives you unlimited rides on buses and METRO lines for 2 ½ hours. Ask for one when you pay your cash fare. Transfers are automatically embedded on fare cards and METRO tickets.

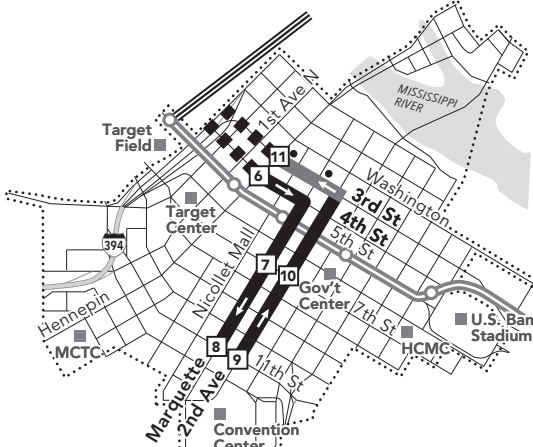
Route 854



Northtown Transit Center
 10 25 805 824 825
 831 852 854 860

- Limited stop service stops only at the following designated stops.**
- University Ave and 81st Ave
 - University Ave and Osborne Rd
 - University Ave and 73rd Ave
 - University Ave and 69th Ave
 - University Ave and Mississippi St
 - University Ave and 61st Ave
 - University Ave and 57th Ave

Minneapolis Downtown Zone
 Ride in the Downtown Zone for 50¢



Monday — Friday

NORTHBOUND from downtown Minneapolis to Coon Rapids and Blaine

	Downtown Minneapolis							
	route number and letter	2nd Ave and 11th St	2nd Ave and 7th St	3rd St and Hennepin Ave	University Ave and Mississippi St	Northtown Transit Center	Jefferson St and 109th Ave	Paul Pkwy Park & Ride
	9	10	11	5	4	3	2	1
	PM							
854N	3:39	3:42	3:48	4:02	4:10	—	—	—
854N	4:07	4:10	4:16	4:31	4:39	—	—	—
854C	4:29	4:33	4:39	4:54	5:02	5:14	—	5:24
854H	4:43	4:47	4:53	5:08	5:16	5:28	5:38	—
854C	5:04	5:08	5:14	5:29	5:37	5:48	—	5:57
854H	5:17	5:21	5:27	5:42	5:50	6:01	6:11	—
854C	5:44	5:47	5:52	6:06	6:14	6:23	—	6:32
854N	6:14	6:17	6:22	6:36	6:44	—	—	—

Shaded times denote rush-hour service. See fare panel for rush-hour fees.

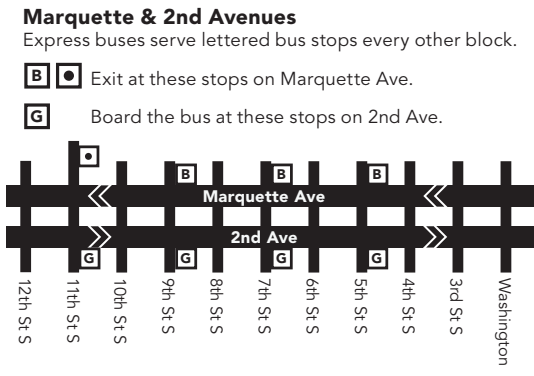
Monday — Friday

SOUTHBOUND from Blaine and Coon Rapids to downtown Minneapolis

	Downtown Minneapolis							
	route number and letter	Paul Pkwy Park & Ride	12th Ave and Hanson Blvd	109th Ave and Jefferson St	Northtown Transit Center	University Ave and Mississippi St	4th St and Hennepin Ave	Marquette Ave and 7th St
	1	2	3	4	5	6	7	8
	AM							
854	—	5:47	5:57	6:09	6:16	6:30	6:34	6:38
854	—	6:21	6:31	6:44	6:52	7:06	7:11	7:15
854	6:28	—	6:39	6:52	7:00	7:14	7:19	7:23
854	—	6:46	6:56	7:09	7:17	7:31	7:36	7:40
854	7:21	—	7:32	7:45	7:52	8:07	8:12	8:16
854	—	—	—	7:57	8:04	8:18	8:23	8:27
854	—	—	—	8:19	8:26	8:40	8:45	8:49

Shaded times denote rush-hour service. See fare panel for rush-hour fees.

- 3** Timepoint on schedule
Find the timepoint nearest your stop, and use that column of the schedule. Your stop may be between timepoints.
- Regular Route**
Bus will pick up or drop off customers at any bus stop along this route
- METRO Line and Stations**
METRO trains or buses will pick up or drop off customers at any station along this route.
- Northstar Commuter Line**
Transfers from Northstar to buses or light rail are free. Transfers from buses or light rail to Northstar require an additional fare.
- Limited-Stop Service**
Buses serve only designated stops along this route segment.
- Non-Stop Service**
Bus does not pick up or drop off customers on these route segments.
- Designated Bus Stop**
On Limited Stop service, buses serve only these stops.
- 22B** Route Ending Point
Trips with the indicated number/letter end at this point. Number/letter is found in schedules and on bus destination signs.
- B** Route Letter
Indicates which trips travel on this section of the route. Letter is found in schedules and on bus destination signs.
- 22 METRO** Connecting Routes
See those route schedules for details.
- P** Park & Ride Lot
Park free at these lots while you commute.



Go-To Card Retail Locations

A refillable Go-To Card is the most convenient way to travel by transit! Buy a Go-To Card or add value to an existing card at one of these locations or online.

BLAINE

- Cub Foods: 10881 University Ave NE

FRIDLEY

- Cub Foods: 250 57th Ave NE

MINNEAPOLIS

- Metro Transit Service Center: 719 Marquette Ave

PAY EXIT

This is a Pay Exit route.
 On trips leaving downtown or the U of M, pay your fare at your destination. The time you exit the bus determines the fare amount.

Park & Ride Locations

Park free at these lots while you commute. No overnight parking.

BLAINE

- Northtown Transit Center: 150 Northtown Dr NE
- Paul Pkwy Park & Ride: Paul Pkwy and Ulysses St NE

FRIDLEY

- St William Church Park & Ride: 6120 5th St NE

Holiday service operates on New Year's Day, Memorial Day, Independence Day, Labor Day, Thanksgiving and Christmas. Service may be reduced on days before or after Independence Day, Thanksgiving, Christmas or New Year's Day. Look for details at metrotransit.org or in Connect on buses and trains prior to these holidays.

This schedule is subject to change. Traffic and weather conditions may delay buses. Get updates on service during severe winter weather at metrotransit.org/snow.

This document is available in alternative formats to individuals with disabilities. Call 612-349-7365 or visit metrotransit.org.

Information: 612-373-3333

Metro Transit is the one place for all your transportation information.

Transit Information
 Get assistance from a transit expert.

Hours:
 Monday – Friday: 6:30 am – 9:00 pm
 Saturday – Sunday: 8:00 am – 4:30 pm
 Holidays: 8:00 am – 4:30 pm (Closed Thanksgiving and Christmas Day)

NexTrip
 Real-time departure information.

Customer Relations / Lost & Found
 570 6th Ave N, Minneapolis, MN 55411
 Provide comments and suggestions or check on lost items.
Hours: Mon. – Fri., 7:30 am – 5:30 pm
 Closed weekends and holidays

711 Minnesota Relay (hearing impaired)

metrotransit.org

- NexTrip, real-time departure times
- Online Trip Planner
- Interactive map
- Printable schedules
- Go-To Cards: buy, add value, check your balance or enroll in Auto Refill
- Find bicycling, carpooling and vanpooling resources
- Register for Guaranteed Ride Home

How to Ride

BUSES

1. Arrive 5 minutes before the schedule or NexTrip says your trip will depart.
2. Watch for your bus number.
3. Pay your fare as you board, except for Pay Exit routes.
4. Pull the cord above the window about 1 block before your stop to signal the driver.

METRO LINES

1. Arrive 5 minutes before the schedule or NexTrip says your trip will depart.
2. Pay BEFORE you board—touch your card to a reader on the platform or buy a ticket from the machine.
3. Push the blue button to open doors (trains only).
4. Colored METRO lines (Blue, Green, Red) stop at every station. Lettered lines (A & C) stop at stations on demand and when customers are present.

MAKING CONNECTIONS

Transfer between buses and METRO lines for up to 2½ hours with your fare.

Those who try to ride without paying will be charged with a misdemeanor and fined \$180.