

# 850 852

Effective 8/17/2019



## EXPRESS BUS ROUTES

### MAJOR DESTINATIONS:

#### Downtown Minneapolis

Marquette Ave Stop B  
2nd Ave Stop G

#### Fridley

Fridley Station  
East River Rd

#### Blaine

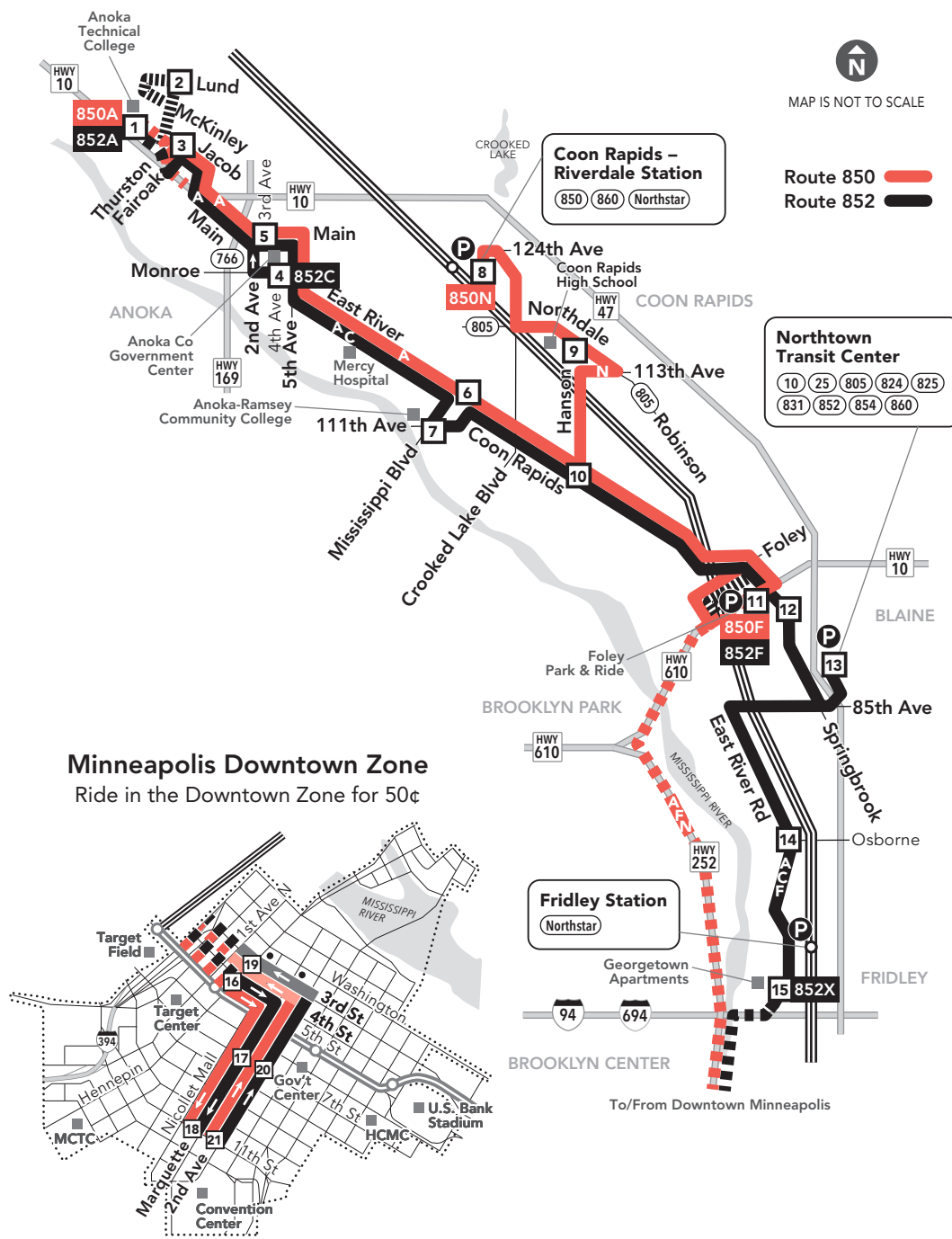
Northtown Mall

#### Coon Rapids

Foley Park & Ride  
Coon Rapids Blvd  
Coon Rapids-Riverdale Station  
Anoka-Ramsey Community College

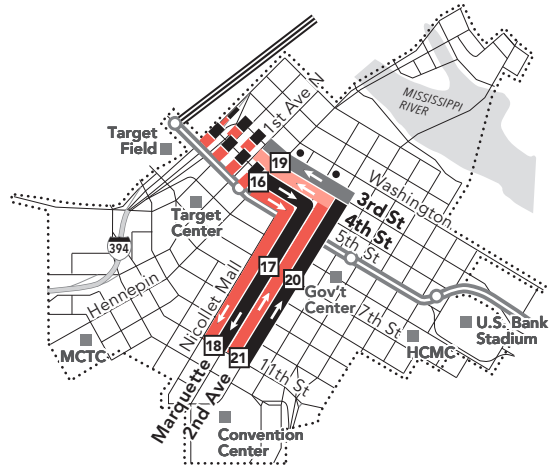
#### Anoka

Anoka Technical College



### Minneapolis Downtown Zone

Ride in the Downtown Zone for 50¢



**3 Timepoint on schedule**  
Find the timepoint nearest your stop, and use that column of the schedule. Your stop may be between timepoints.

**Regular Route**  
Bus will pick up or drop off customers at any bus stop along this route

**METRO Line and Stations**  
METRO trains or buses will pick up or drop off customers at any station along this route.

**Northstar Commuter Line**  
Transfers from Northstar to buses or light rail are free. Transfers from buses or light rail to Northstar require an additional fare.

**Limited Service**  
Only certain trips take this route.

**Limited-Stop Service**  
Buses serve only designated stops along this route segment.

**Non-Stop Service**  
Bus does not pick up or drop off customers on these route segments.

**Designated Bus Stop**  
On Limited Stop service, buses serve only these stops.

**22B Route Ending Point**  
Trips with the indicated number/letter end at this point. Number/letter is found in schedules and on bus destination signs.

**B Route Letter**  
Indicates which trips travel on this section of the route. Letter is found in schedules and on bus destination signs.

**22 METRO Connecting Routes & Metro Lines**  
See those route schedules for details.

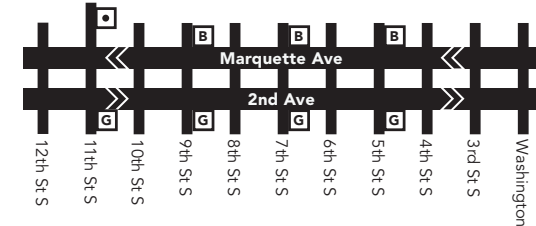
**P Park & Ride Lot**  
Park free at these lots while you commute.

### Marquette & 2nd Avenues

Express buses serve lettered bus stops every other block.

**B** **G** Exit at these stops on Marquette Ave.

**G** Board the bus at these stops on 2nd Ave.



### This is a Pay Exit route.

On trips leaving downtown or the U of M, pay your fare at your destination. The time you exit the bus determines the fare amount.

### Metro Transit Mobile App

Now you can plan your trip, see arrival information for bus and trains and buy transit tickets all on the go!

Download the free app on Google Play or iTunes.

### Park & Ride Locations

Park free at these lots while you commute. No overnight parking.

**BLAINE**

- Northtown Transit Center: 150 Northtown Dr NE

**COON RAPIDS**

- Coon Rapids-Riverdale Station: 3050 Northdale Blvd NW
- Foley Park & Ride: 9425 Foley Blvd

**FRIDLEY**

- Fridley Station: 6050 Main St

### Go-To Card Retail Locations

A refillable Go-To Card is the most convenient way to travel by transit! Buy a Go-To Card or add value to an existing card at one of these locations or online.

**COON RAPIDS**

- Cub Foods: 2050 Northdale Blvd

**MINNEAPOLIS**

- Metro Transit Service Center: 719 Marquette Ave
- Unbank: 727 Hennepin Ave

## Route 850

### Monday — Friday

#### NORTHBOUND from downtown Minneapolis to Coon Rapids or Anoka

Route number & letter	Downtown Minneapolis										
	21	20	19	11	10	9	8	6	5	3	1
	PM										
850F	2:48	2:51	2:56	3:16	—	—	—	—	—	—	—
850A	3:09	3:12	3:18	3:39	3:46	—	—	3:50	3:58	4:02	4:06
850F	3:23	3:26	3:32	3:53	—	—	—	—	—	—	—
850F	3:32	3:35	3:41	4:03	—	—	—	—	—	—	—
850F	3:42	3:45	3:51	4:14	—	—	—	—	—	—	—
850A	3:50	3:53	3:59	4:22	4:30	—	—	4:34	4:43	4:47	4:51
850F	3:57	4:00	4:06	4:29	—	—	—	—	—	—	—
850F	4:03	4:06	4:12	4:35	—	—	—	—	—	—	—
850A	4:08	4:11	4:17	4:40	4:48	—	—	4:52	5:01	5:05	5:09
850N	4:14	4:17	4:23	4:46	4:54	5:01	5:07	—	—	—	—
850F	4:28	4:32	4:38	5:02	—	—	—	—	—	—	—
850F	4:33	4:37	4:43	5:07	—	—	—	—	—	—	—
850A	4:36	4:40	4:46	5:09	5:16	—	—	5:20	5:28	5:32	5:36
850F	4:44	4:48	4:54	5:17	—	—	—	—	—	—	—
850N	4:51	4:55	5:01	5:24	5:31	5:38	5:44	—	—	—	—
850A	4:58	5:02	5:08	5:31	5:38	—	—	5:42	5:50	—	5:57
850F	5:06	5:10	5:16	5:38	—	—	—	—	—	—	—
850N	5:16	5:20	5:26	5:48	5:55	6:02	6:08	—	—	—	—
850N	5:42	5:45	5:50	6:11	6:18	6:24	6:30	—	—	—	—
850A	6:04	6:07	6:12	6:31	6:38	—	—	6:42	6:50	—	6:57
850F	6:18	6:21	6:26	6:45	—	—	—	—	—	—	—

Shaded times denote rush-hour service. See fare panel for rush-hour fees.

### Monday — Friday

#### SOUTHBOUND from Anoka or Coon Rapids to downtown Minneapolis

Route number & letter	Downtown Minneapolis											
	1	3	5	6	8	9	10	11	16	17	18	
	AM											
850	4:53	4:57	5:03	5:10	—	—	5:14	5:20	5:23	5:39	5:43	5:46
850	—	—	—	—	—	—	—	5:32	5:35	5:51	5:55	5:58
850	—	—	—	—	—	—	—	5:47	5:50	6:06	6:10	6:13
850	5:30	5:35	5:41	5:49	—	—	5:53	5:59	6:02	6:18	6:22	6:25
850	—	—	—	—	—	—	—	6:09	6:12	6:29	6:33	6:37
850	—	—	—	—	5:59	6:07	6:15	6:21	6:24	6:41	6:46	6:50
850	5:57	6:03	6:09	6:17	—	—	6:21	6:28	6:31	6:48	6:53	6:57
850	—	—	—	—	6:22	6:30	6:38	6:45	6:48	7:05	7:10	7:14
850	—	—	—	—	—	—	—	6:52	6:55	7:12	7:17	7:21
850	6:26	6:32	6:38	6:46	—	—	6:51	6:58	7:01	7:19	7:24	7:28
850	—	—	—	—	6:40	6:48	6:56	7:03	7:06	7:24	7:29	7:33
850	—	—	—	—	—	—	—	7:09	7:12	7:30	7:35	7:39
850	6:43	6:49	6:55	7:03	—	—	7:15	7:18	7:38	7:43	7:47	—
850	—	—	—	—	6:58	7:06	7:14	7:21	7:24	7:45	7:50	7:54
850	—	—	—	—	—	—	—	7:30	7:33	7:53	7:58	8:02
850	—	—	—	—	—	—	—	7:36	7:39	7:59	8:04	8:08
850	—	—	—	—	—	—	—	7:44	7:47	8:06	8:11	8:15
850	7:18	7:24	7:30	7:39	—	—	7:44	7:50	7:53	8:12	8:17	8:21
850	—	—	—	—	—	—	—	7:58	8:01	8:20	8:25	8:29
850	—	—	—	—	—	—	—	8:14	8:17	8:35	8:40	8:44
850	—	—	—	—	—	—	—	8:29	8:32	8:49	8:54	8:58
850	—	—	—	—	—	—	—	8:50	8:53	9:10	9:14	9:17

Shaded times denote rush-hour service. See fare panel for rush-hour fees.

### Reading a schedule: a step-by-step guide

- Find the schedule for the **day of the week** and the **direction** you plan to travel.
- Look at the map and find the **timepoints** nearest your trip start and end points. Your stop may be between timepoints.
- Read down the column to see what **time** a bus will depart from a given timepoint. Read across a row to see when the bus will reach another timepoint. If the time is blank, that trip does not serve that timepoint.

**Not all stops are shown on this timetable.**

**All buses and trains have bike racks so you can bring your bicycle along.**

Look for instructions on the rack. Lockers are also available for rent. Details at [metrotransit.org/bike](http://metrotransit.org/bike).

**Trip Planner**

To:

From:

[metrotransit.org](http://metrotransit.org)

Use the timepoints on the map and the schedule to estimate the arrival of your bus. For details, call Transit Information or explore our interactive map and trip planning tools at [metrotransit.org](http://metrotransit.org).

# Route 852

## Monday — Friday

### NORTHBOUND from downtown Minneapolis to Coon Rapids or Anoka

route number and letter	2nd Ave and 11th St	2nd Ave and 7th St	3rd St and Hennepin Ave	Georgetown Apartments	East River Rd and Osborne Rd	ARRIVE Northtown Transit Center	DEPART Northtown Transit Center	Coon Rapids Blvd and Springbrook Dr	Foley Park & Ride	Coon Rapids Blvd and Hanson Blvd	Anoka-Ramsey Community College	Main St and 3rd Ave	Jacob Ln and Fair oak Ave	Lund Blvd and Thurston Ave	Anoka Technical College
	21	20	19	15	14	13	12	11	10	7	5	3	2	1	
<b>AM</b>															
852A	5:36	5:39	5:44	5:54	5:59	6:07	6:09	6:15	–	6:23	6:28	6:37	6:41	6:48	6:50
852A	6:36	6:39	6:45	6:55	7:00	7:08	7:10	7:16	–	7:24	7:29	7:38	7:42	7:49	7:51
852A	7:31	7:34	7:40	7:50	7:55	8:03	8:05	8:11	–	8:19	8:24	8:33	8:37	8:44	8:47
852A	8:31	8:34	8:40	8:50	8:55	9:03	9:05	9:11	–	9:19	9:24	9:33	9:37	9:44	9:47
852A	9:32	9:35	9:40	9:50	9:55	10:03	10:05	10:11	–	10:19	10:24	10:33	10:37	–	10:40
852A	10:32	10:35	10:40	10:50	10:55	11:03	11:05	11:11	–	11:19	11:24	11:33	11:37	–	11:40
852A	11:32	11:35	11:40	11:50	11:55	12:03	12:05	12:11	12:15	12:23	12:28	12:37	12:41	–	12:45
<b>PM</b>															
852A	12:32	12:35	12:40	12:50	12:55	1:03	1:05	1:11	1:15	1:23	1:28	1:37	1:41	–	1:45
852A	1:32	1:35	1:40	1:50	1:55	2:03	2:05	2:11	2:15	2:23	2:28	2:37	2:41	–	2:45
852A	2:32	2:35	2:40	2:50	2:55	3:03	3:05	3:11	3:15	3:23	3:28	3:37	3:41	–	3:45
852F	3:37	3:40	3:46	3:57	4:02	4:11	4:13	4:19	4:23	–	–	–	–	–	–
852F	4:09	4:12	4:18	4:29	4:35	4:44	4:46	4:52	4:56	–	–	–	–	–	–
852F	4:35	4:39	4:45	4:56	5:02	5:11	5:13	5:19	5:23	–	–	–	–	–	–
852F	5:08	5:12	5:18	5:29	5:35	5:44	5:46	5:52	5:56	–	–	–	–	–	–
852F	5:38	5:41	5:46	5:56	6:02	6:11	6:13	6:19	6:23	–	–	–	–	–	–
852A	6:38	6:41	6:46	6:56	7:01	7:10	7:11	7:16	7:20	7:27	7:32	7:41	7:45	–	7:48
852A	7:38	7:41	7:46	7:56	8:01	8:10	8:11	8:16	8:20	8:27	8:32	8:40	8:44	–	8:47
852A	8:38	8:41	8:46	8:56	9:01	9:09	9:10	9:15	9:19	9:26	9:31	9:39	9:43	–	9:46
852A	9:38	9:41	9:46	9:56	10:01	10:09	10:10	10:14	10:18	10:25	10:30	10:38	10:42	–	10:45

Shaded times denote rush-hour service. See fare panel for rush-hour fees.

## Monday — Friday

### SOUTHBOUND from Anoka or Coon Rapids to downtown Minneapolis

route number and letter	Lund Blvd and Thurston Ave	Anoka Technical College	Fair oak Ave and Jacob Ln	Main St and 3rd Ave	Anoka-Ramsey Community College	Coon Rapids Blvd and Hanson Blvd	Foley Park & Ride	Coon Rapids Blvd and Springbrook Dr	Northtown Transit Center	East River Rd and Osborne Rd	Georgetown Apartments	4th St and Hennepin Ave	Marquette Ave and 7th St	11th St and Marquette Ave
	2	1	3	5	7	10	11	12	13	14	15	16	17	18
<b>AM</b>														
852	–	–	–	–	–	–	5:35	5:39	5:45	5:54	6:01	6:13	6:17	6:20
852	–	–	–	–	–	–	6:30	6:34	6:41	6:50	6:57	7:10	7:15	7:19
852	–	–	–	–	–	–	7:04	7:08	7:15	7:24	7:31	7:45	7:50	7:54
852	–	–	–	–	–	–	7:28	7:32	7:39	7:48	7:55	8:09	8:14	8:18
852	–	8:00	8:05	8:11	8:21	8:27	8:35	8:39	8:46	8:54	9:00	9:11	9:15	9:18
852	–	9:00	9:05	9:11	9:21	9:27	9:35	9:39	9:46	9:54	10:00	10:11	10:15	10:18
852	–	10:01	10:06	10:12	10:22	10:28	10:35	10:39	10:46	10:54	11:00	11:11	11:15	11:18
852	–	11:01	11:06	11:12	11:22	11:28	11:35	11:39	11:46	11:54	12:00	12:11	12:15	12:18
<b>PM</b>														
852	–	12:00	12:05	12:11	12:21	12:27	12:34	12:38	12:46	12:54	1:00	1:11	1:15	1:18
852	–	1:00	1:05	1:11	1:21	1:27	1:34	1:38	1:46	1:54	2:00	2:11	2:15	2:18
852	–	2:07	2:12	2:18	2:28	2:34	–	2:41	2:49	2:57	3:03	3:15	3:19	3:22
852	3:03	3:07	3:12	3:18	3:28	3:34	–	3:41	3:49	3:57	4:03	4:15	4:20	4:24
852	4:02	4:06	4:11	4:17	4:27	4:33	–	4:40	4:48	4:56	5:01	5:13	5:18	5:22
852	5:03	5:07	5:12	5:18	5:28	5:34	–	5:41	5:49	5:57	6:02	6:13	6:16	6:19
852	6:07	6:11	6:16	6:22	6:31	6:36	–	6:43	6:49	6:56	7:01	7:12	7:15	7:18
852	–	7:08	7:13	7:19	7:27	7:32	–	7:38	7:44	7:51	7:56	8:06	8:09	8:12
852	–	8:11	8:15	8:20	8:28	8:33	–	8:39	8:45	8:52	8:57	9:07	9:10	9:13
852	–	9:12	9:16	9:20	9:28	9:33	–	9:39	9:44	9:51	9:56	10:06	10:09	10:12
852X	–	10:12	10:16	10:20	10:28	10:33	–	10:39	10:44	10:51	10:56	–	–	–

Shaded times denote rush-hour service. See fare panel for rush-hour fees.

## Saturday

### NORTHBOUND from downtown Minneapolis to Anoka

route number and letter	2nd Ave and 11th St	2nd Ave and 7th St	3rd St and Hennepin Ave	Georgetown Apartments	East River Rd and Osborne Rd	ARRIVE Northtown Transit Center	DEPART Northtown Transit Center	Coon Rapids Blvd and Springbrook Dr	Foley Park & Ride	Coon Rapids Blvd and Hanson Blvd	Anoka-Ramsey Community College	Monroe St and 4th Ave
	21	20	19	15	14	13	12	10	7	4		
<b>AM</b>												
852C	8:25	8:27	8:31	8:41	8:46	8:54	8:59	9:06	9:11	9:18		
852C	9:40	9:42	9:46	9:56	10:01	10:09	10:14	10:21	10:26	10:33		
852C	10:50	10:52	10:56	11:06	11:11	11:19	11:24	11:31	11:36	11:43		
<b>PM</b>												
852C	12:00	12:02	12:06	12:16	12:21	12:29	12:34	12:41	12:46	12:53		
852C	1:10	1:12	1:16	1:26	1:31	1:39	1:44	1:51	1:56	2:03		
852C	2:20	2:22	2:26	2:36	2:41	2:49	2:54	3:01	3:06	3:13		
852C	3:30	3:32	3:36	3:46	3:51	3:59	4:04	4:11	4:16	4:23		
852C	4:40	4:42	4:46	4:56	5:01	5:09	5:14	5:21	5:26	5:33		
852C	5:50	5:52	5:56	6:06	6:11	6:19	6:24	6:31	6:36	6:43		
852C	7:00	7:02	7:06	7:16	7:21	7:29	7:34	7:41	7:46	7:53		

## How to Ride

### BUSES

1. Arrive 5 minutes before the schedule or NexTrip says your trip will depart.
2. Watch for your bus number.
3. Pay your fare as you board, except for Pay Exit routes.
4. Pull the cord above the window about 1 block before your stop to signal the driver.

### METRO LINES

1. Arrive 5 minutes before the schedule or NexTrip says your trip will depart.
2. Pay BEFORE you board—touch your card to a reader on the platform or buy a ticket from the machine.
3. Push the blue button to open doors (trains only).
4. Colored METRO lines (Blue, Green, Red) stop at every station. Lettered lines (A & C) stop at stations on demand and when customers are present.

### MAKING CONNECTIONS

Transfer between buses and METRO lines for up to 2½ hours with your fare.

**Those who try to ride without paying will be charged with a misdemeanor and fined \$180.**



**This is a Pay Exit route.**  
On trips leaving downtown or the U of M, pay your fare at your destination. The time you exit the bus determines the fare amount.

## Saturday

### SOUTHBOUND from Anoka to downtown Minneapolis

route number and letter	Monroe St and 4th Ave	Main St and 3rd Ave	Anoka-Ramsey Community College	Coon Rapids Blvd and Hanson Blvd	Coon Rapids Blvd and Springbrook Dr	Northtown Transit Center	East River Rd and Osborne Rd	Georgetown Apartments	4th St and Hennepin Ave	Marquette Ave and 7th St	11th St and Marquette Ave
	4	5	7	10	12	13	14	15	16	17	18
<b>AM</b>											
852	7:14	7:16	7:24	7:28	7:35	7:41	7:48	7:53	8:04	8:07	8:10
852	8:29	8:31	8:39	8:43	8:50	8:56	9:03	9:08	9:19	9:22	9:25
852	9:38	9:40	9:48	9:52	9:59	10:05	10:12	10:17	10:28	10:31	10:34
852	10:48	10:50	10:58	11:02	11:09	11:15	11:22	11:27	11:38	11:41	11:44
852	11:58	12:00	12:08	12:12	12:19	12:25	12:32	12:37	12:48	12:51	12:54
<b>PM</b>											
852	1:08	1:10	1:18	1:22	1:29	1:35	1:42	1:47	1:58	2:01	2:04
852	2:18	2:20	2:28	2:32	2:39	2:45	2:52	2:57	3:08	3:11	3:14
852	3:28	3:30	3:38	3:42	3:49	3:55	4:02	4:07	4:18	4:21	4:24
852	4:38	4:40	4:48	4:52	4:59	5:05	5:12	5:17	5:28	5:31	5:34
852	5:48	5:50	5:58	6:02	6:09	6:15	6:22	6:27	6:38	6:41	6:44
852X	6:58	7:00	7:08	7:12	7:19	7:25	7:32	7:37	–	–	–

Local Bus & METRO Fares	Rush Hours Mon.-Fri. 6:00-9:00 am 3:00-6:30 pm	Non-Rush Hours
Adults (ages 13-64)	\$ 2.50	\$ 2.00
Seniors (65+), Youth (6-12), Medicare	\$ 2.50	\$ 1.00
Downtown Zone	\$ .50	\$ .50
Express Bus Fares	Rush Hours	Non-Rush Hours
Adults (ages 13-64)	\$ 3.25	\$ 2.50
Seniors (65+), Youth (6-12), Medicare	\$ 3.25	\$ 1.00
Reduced Fares		
Persons with disabilities	At all times on buses & METRO lines \$ 1.00	
Children 5 and Under	FREE (limit 3) Must ride with a fare-paying customer	

### Reduced Fares

See rates above. To receive a reduced fare:  
**Bus** – Please tell the bus driver **before you pay your fare** if you qualify for a reduced fare.  
**METRO lines** – be ready to show police officers that you qualify for a reduced fare.

### Qualifying ID

**Seniors (65+):** Show a Minnesota driver's license/state ID with a **T** endorsement.  
**Medicare card holders:** Show a Medicare card along with a MN driver's license/state ID.  
**Persons with Disabilities:** Show your Metro Mobility card or transfer, Metro Transit temporary ID with a photo ID or Minnesota driver's license/state ID with an **A** or **L** endorsement. For information on certification, call Customer Relations at 612-373-3333.

**Fare Cards/Passes** Buy a variety of passes at Metro Transit service centers, retail outlets or online. Or buy tickets via Metro Transit's Mobile App.