

761 762

Effective 8/17/2019



LIMITED STOP/EXPRESS BUS ROUTES

MAJOR DESTINATIONS:

Downtown Minneapolis

- 761:** Marquette Ave Stop D
2nd Ave Stop E
- 762:** Marquette Ave Stop A
2nd Ave Stop E

North Minneapolis

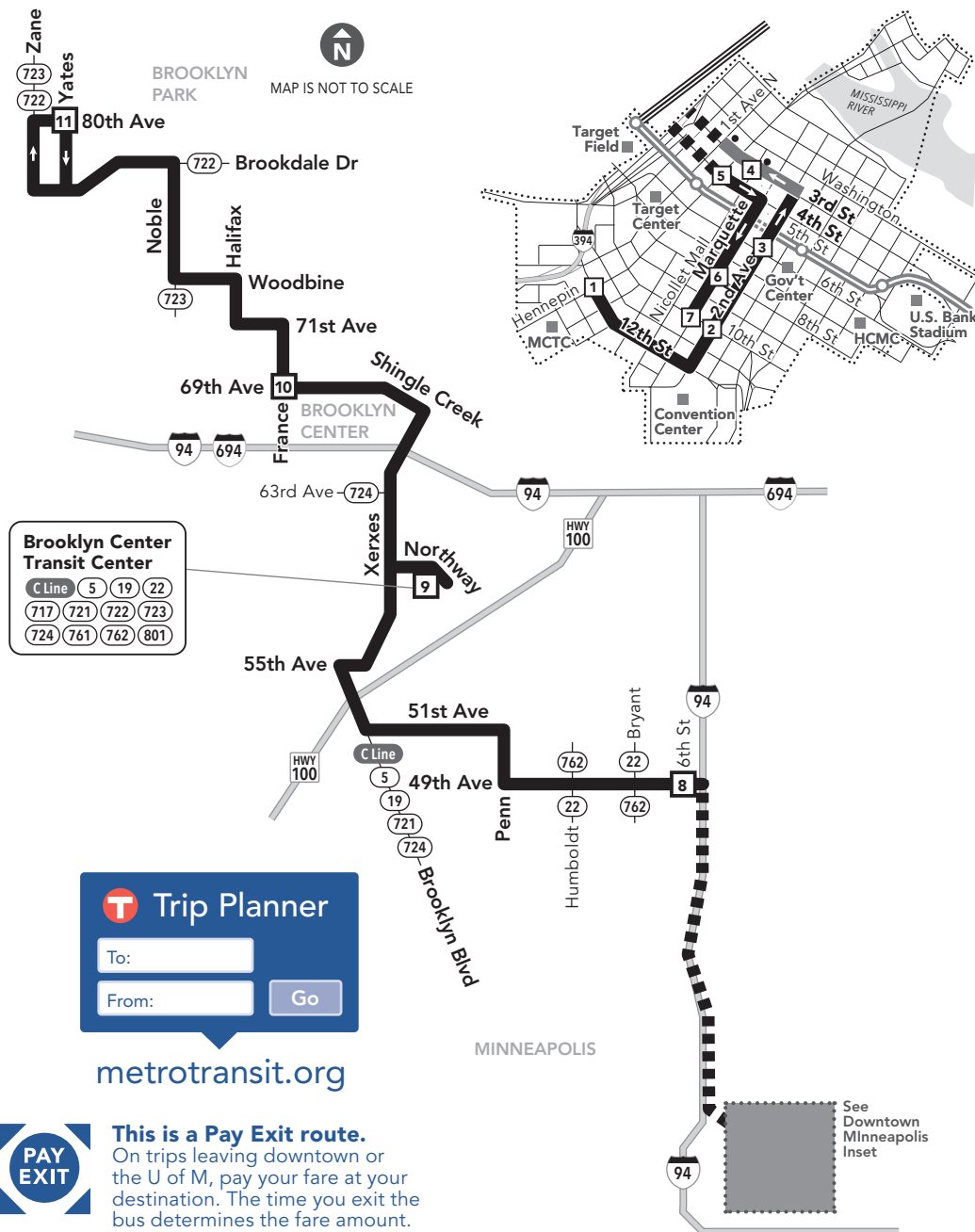
- Lyndale Ave
- Bryant Ave
- 49th Ave
- Humboldt Ave

Brooklyn Center

- Brooklyn Center Transit Center
- Xerxes Ave

Brooklyn Park

- Noble Ave
- Brookdale Dr



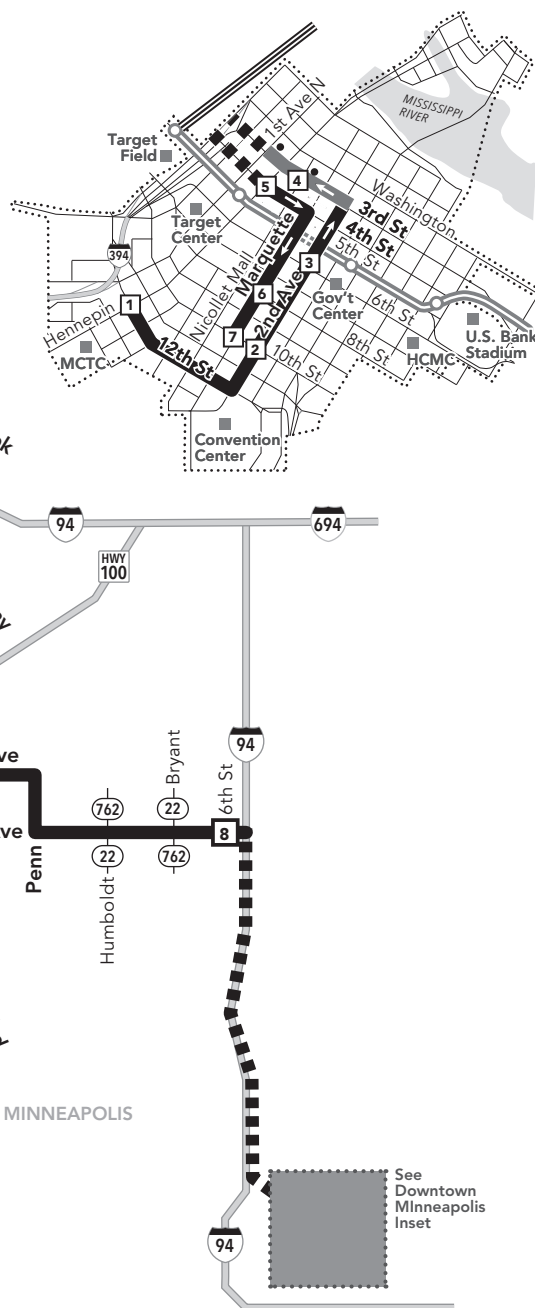
612-373-3333 • metrotransit.org



This is a Pay Exit route.
On trips leaving downtown or the U of M, pay your fare at your destination. The time you exit the bus determines the fare amount.

Minneapolis Downtown Zone

Ride in the Downtown Zone for 50¢

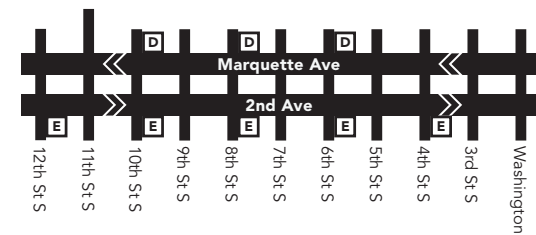


Marquette & 2nd Avenues

Express buses serve lettered bus stops every other block.

D Exit the bus at these stops on Marquette Ave.

E Board at these stops on 2nd Ave.



- 3** **Timepoint on schedule**
Find the timepoint nearest your stop, and use that column of the schedule. Your stop may be between timepoints.
- Regular Route**
Bus will pick up or drop off customers at any bus stop along this route
- METRO Line and Stations**
METRO trains or buses will pick up or drop off customers at any station along this route.
- Northstar Commuter Line**
Transfers from Northstar to buses or light rail are free. Transfers from buses or light rail to Northstar require an additional fare.
- Limited-Stop Service**
Buses serve only designated stops along this route segment.
- Non-Stop Service**
Bus does not pick up or drop off customers on these route segments.
- Designated Bus Stop**
On Limited Stop service, buses serve only these stops.
- 22 METRO Connecting Routes**
See those route schedules for details.

Go-To Card Retail Locations

A refillable Go-To Card is the most convenient way to travel by transit! Buy a Go-To Card or add value to an existing card at one of these locations or online.

BROOKLYN CENTER

- Cub Foods: 3245 Co Rd 10

MINNEAPOLIS

- Metro Transit Service Center: 719 Marquette Ave

Route 761 Operated by Metro Transit

Monday — Friday

NORTHBOUND from downtown Minneapolis to Brooklyn Center and Brooklyn Park

route number and letter	Downtown Minneapolis							
	12th St and Hennepin Ave	2nd Ave and 10th St	2nd Ave and 6th St	3rd St and Nicollet Mall	49th Ave and 6th St	Brooklyn Center Transit Center	69th Ave and France Ave	Yates Ave and 80th Ave
	1	2	3	4	12	11	13	14
761	3:33	3:38	3:42	3:45	3:53	4:05	4:13	4:23
761	4:11	4:16	4:20	4:23	4:32	4:45	4:53	5:03
761	4:38	4:43	4:47	4:50	4:59	5:12	5:20	5:30
761	5:07	5:12	5:16	5:19	5:28	5:41	5:49	5:59

Shaded times denote rush-hour service. See fare panel for rush-hour fees.

Monday — Friday

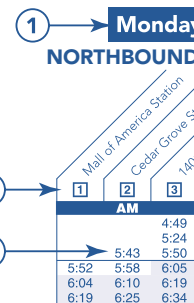
SOUTHBOUND from Brooklyn Park and Brooklyn Center to downtown Minneapolis

route number and letter	Downtown Minneapolis						
	Yates Ave and 80th Ave	69th Ave and France Ave	Brooklyn Center Transit Center	49th Ave and 6th St	4th St and Hennepin Ave	Marquette Ave and 8th St	Marquette Ave and 10th St
	14	13	11	12	5	6	7
761	6:03	6:12	6:20	6:33	6:42	6:47	6:49
761	6:28	6:37	6:45	6:58	7:07	7:12	7:14
761	7:28	7:37	7:45	7:58	8:10	8:15	8:17

Shaded times denote rush-hour service. See fare panel for rush-hour fees.

Reading a schedule: a step-by-step guide

- Find the schedule for the **day** of the week and the **direction** you plan to travel.
- Look at the map and find the **timepoints** nearest your trip start and end points. Your stop may be between timepoints.
- Read down the column to see what **time** a bus will depart from a given timepoint. Read across a row to see when the bus will reach another timepoint. If the time is blank, that trip does not serve that timepoint.



Not all stops are shown on this timetable.

Use the timepoints on the map and the schedule to estimate the arrival of your bus. For details, call Transit Information or explore our interactive map and trip planning tools at metrotransit.org.

Metro Transit Mobile App

Now you can plan your trip, see arrival information for bus and trains and buy transit tickets all on the go!

Download the free app on Google Play or iTunes.



How to Ride

BUSES

- Arrive 5 minutes before the schedule or NexTrip says your trip will depart.
- Watch for your bus number.
- Pay your fare as you board, except for Pay Exit routes.
- Pull the cord above the window about 1 block before your stop to signal the driver.

METRO LINES

- Arrive 5 minutes before the schedule or NexTrip says your trip will depart.
- Pay BEFORE you board—touch your card to a reader on the platform or buy a ticket from the machine.
- Push the blue button to open doors (trains only).
- Colored METRO lines (Blue, Green, Red) stop at every station. Lettered lines (A & C) stop at stations on demand and when customers are present.

MAKING CONNECTIONS

Transfer between buses and METRO lines for up to 2½ hours with your fare.

Those who try to ride without paying will be charged with a misdemeanor and fined \$180.

Route 762 Operated by Metropolitan Transportation Network, Inc.

Monday — Friday

NORTHBOUND from downtown Minneapolis to Brooklyn Center Transit Center

	12th St and Hennepin Ave	2nd Ave and 10th St	2nd Ave and 6th St	3rd St and Nicollet Mall	45th Ave and Bryant Ave	53rd Ave and Logan Ave	Brooklyn Center Transit Center
route number and letter	1	2	3	4	9	10	11
	PM						
762	4:04	4:09	4:13	4:16	4:29	4:35	4:42
762	4:34	4:39	4:43	4:46	4:59	5:05	5:12

Shaded times denote rush-hour service. See fare panel for rush-hour fees.

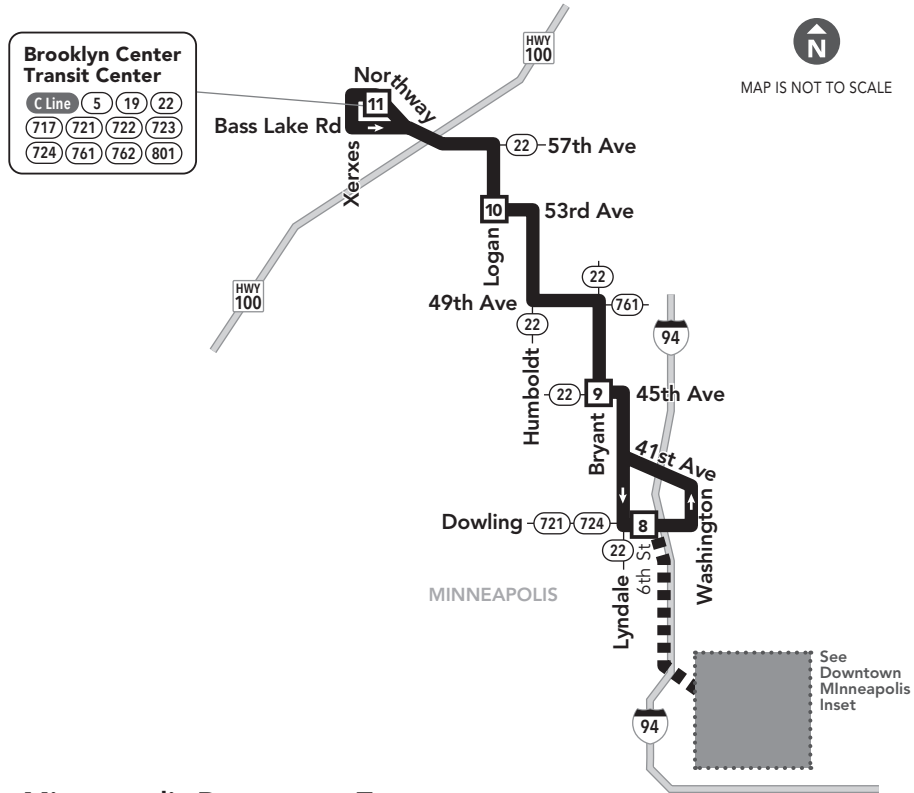
Monday — Friday

SOUTHBOUND from Brooklyn Center Transit Center to downtown Minneapolis

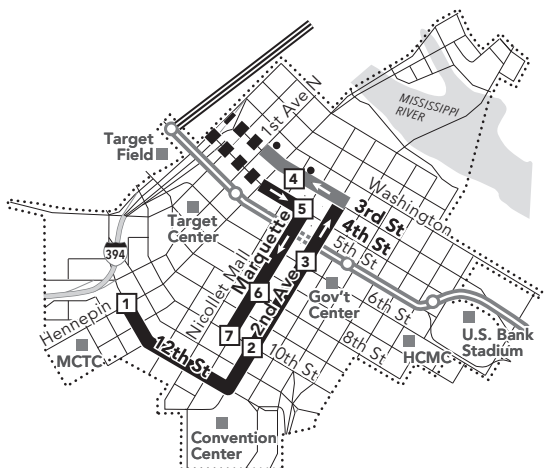
	Brooklyn Center Transit Center	Logan Ave	Bryant Ave and 53rd Ave	Dowling Ave and 45th Ave	Marquette Ave and 8th St	Marquette Ave and 4th St	Marquette Ave and 10th St
route number and letter	11	10	9	8	5	6	7
	AM						
762	6:49	6:55	7:01	7:06	7:14	7:18	7:20
762	7:17	7:23	7:30	7:35	7:44	7:48	7:50

Shaded times denote rush-hour service. See fare panel for rush-hour fees.

Funded by: Metropolitan Council
Operated by: Metropolitan Transportation Network, Inc.



Minneapolis Downtown Zone
Ride in the Downtown Zone for 50¢



Holiday service operates on New Year's Day, Memorial Day, Independence Day, Labor Day, Thanksgiving and Christmas. Service may be reduced on days before or after Independence Day, Thanksgiving, Christmas or New Year's Day. Look for details at metrotransit.org or in *Connect* on buses and trains prior to these holidays.

This schedule is subject to change. Traffic and weather conditions may delay buses. Get updates on service during severe winter weather at metrotransit.org/snow.

This document is available in alternative formats to individuals with disabilities. Call 612-349-7365 or visit metrotransit.org.



All buses and trains have bike racks so you can bring your bicycle along.

Look for instructions on the rack. Lockers are also available for rent. Details at metrotransit.org/bike.

Go-To Card Retail Locations

A refillable Go-To Card is the most convenient way to travel by transit! Buy a Go-To Card or add value to an existing card at one of these locations or online.

BROOKLYN CENTER

- Cub Foods: 3245 Co Rd 10

MINNEAPOLIS

- Metro Transit Service Center: 719 Marquette Ave



This is a Pay Exit route.

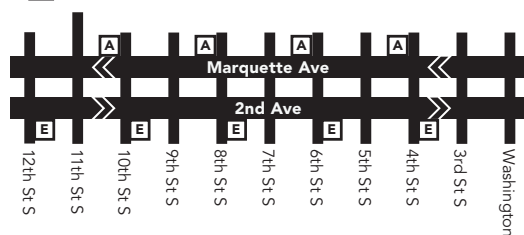
On trips leaving downtown or the U of M, pay your fare at your destination. The time you exit the bus determines the fare amount.

Marquette & 2nd Avenues

Express buses serve lettered bus stops every other block.

A Exit the bus at these stops on Marquette Ave.

E Board at these stops on 2nd Ave.



Timepoint on schedule

Find the timepoint nearest your stop, and use that column of the schedule. Your stop may be between timepoints.



Regular Route

Bus will pick up or drop off customers at any bus stop along this route



METRO Line and Stations

METRO trains or buses will pick up or drop off customers at any station along this route.



Northstar Commuter Line

Transfers from Northstar to buses or light rail are free. Transfers from buses or light rail to Northstar require an additional fare.



Limited-Stop Service

Buses serve only designated stops along this route segment.



Non-Stop Service

Bus does not pick up or drop off customers on these route segments.



Designated Bus Stop

On Limited Stop service, buses serve only these stops.



Connecting Routes

See those route schedules for details.

Local Bus & METRO Fares	Rush Hours	Non-Rush Hours
	Mon.-Fri. 6:00-9:00 am 3:00-6:30 pm	
Adults (ages 13-64)	\$ 2.50	\$ 2.00
Seniors (65+), Youth (6-12), Medicare	\$ 2.50	\$ 1.00
Downtown Zone	\$.50	\$.50
Express Bus Fares	Rush Hours	Non-Rush Hours
Adults (ages 13-64)	\$ 3.25	\$ 2.50
Seniors (65+), Youth (6-12), Medicare	\$ 3.25	\$ 1.00
Reduced Fares		
Persons with disabilities		\$ 1.00 <small>At all times on buses & METRO lines</small>
Children 5 and Under		FREE (limit 3) <small>Must ride with a fare-paying customer</small>

Reduced Fares

See rates above. To receive a reduced fare:

- Bus** – Please tell the bus driver **before you pay your fare** if you qualify for a reduced fare.
- METRO lines** – be ready to show police officers that you qualify for a reduced fare.

Qualifying ID

- Seniors (65+):** Show a Minnesota driver's license/state ID with a **T** endorsement.
- Medicare card holders:** Show a Medicare card along with a MN driver's license/state ID.
- Persons with Disabilities:** Show your Metro Mobility card or transfer, Metro Transit temporary ID with a photo ID or Minnesota driver's license/state ID with an **A** or **L** endorsement. For information on certification, call Customer Relations at 612-373-3333.

Fare Cards/Passes Buy a variety of passes at Metro Transit service centers, retail outlets or online. Or buy tickets via Metro Transit's Mobile App.

Fareboxes Buses accept U.S. bills and coins. Change is not available.

Transfers All fares (excluding the Downtown Zone) include a transfer. This gives you unlimited rides on buses and METRO lines for 2 ½ hours. Ask for one when you pay your cash fare. Transfers are automatically embedded on fare cards and METRO tickets.

Information: 612-373-3333

Metro Transit is the one place for all your transportation information.

Transit Information

Get assistance from a transit expert.

Hours:

- Monday – Friday: 6:30 am – 9:00 pm
- Saturday – Sunday: 8:00 am – 4:30 pm
- Holidays: 8:00 am – 4:30 pm
(Closed Thanksgiving and Christmas Day)

NexTrip

Real-time departure information.

Customer Relations/Lost & Found

570 6th Ave N, Minneapolis, MN 55411
Provide comments and suggestions or check on lost items.

Hours: Mon. – Fri., 7:30 am – 5:30 pm
Closed weekends and holidays

Lost & Found (Route 762 only)

Metropolitan Transportation Network, Inc.
8260 Hickory St NE
Fridley, MN 55432, 763-571-1541

711 Minnesota Relay (hearing impaired)

metrotransit.org

- NexTrip, real-time departure times
- Online Trip Planner
- Interactive map
- Printable schedules
- Go-To Cards: buy, add value, check your balance or enroll in Auto Refill
- Find bicycling, carpooling and vanpooling resources
- Register for Guaranteed Ride Home