

263 270

Effective 12/1/2018

EXPRESS BUS ROUTES

MAJOR DESTINATIONS:

Downtown Minneapolis

263: Marquette Ave Stop C
2nd Ave Stop E

270: Marquette Ave Stop C
2nd Ave Stop F

Little Canada

Hwy 36 and Rice St Park & Ride

Maplewood

Hwy 61 and Co Rd C Park & Ride

Maplewood Mall

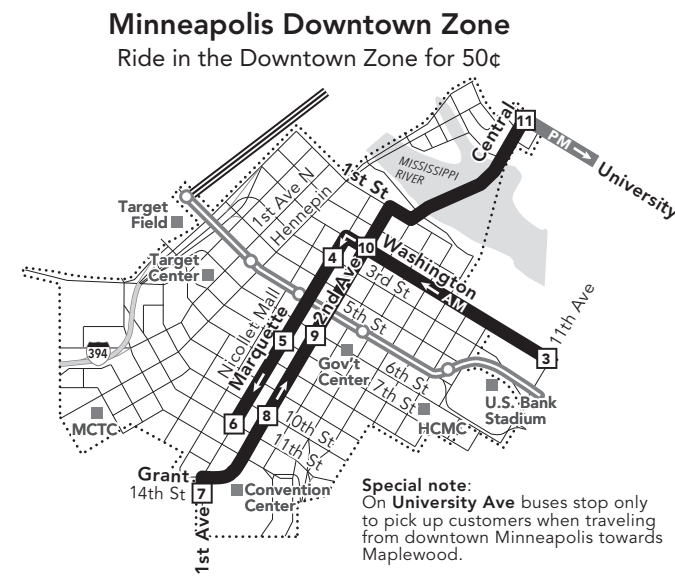
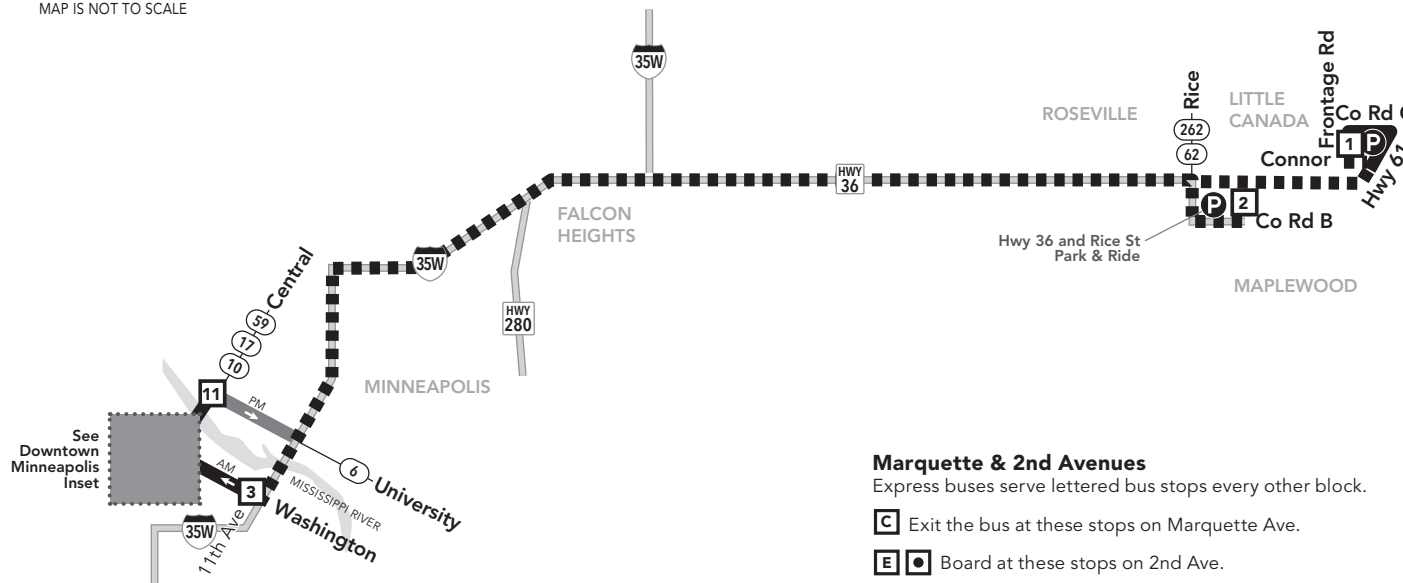
Co Rd D

Birchwood

Mahtomedi

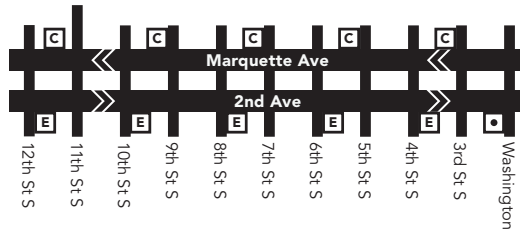


MAP IS NOT TO SCALE



Marquette & 2nd Avenues
Express buses serve lettered bus stops every other block.

C Exit the bus at these stops on Marquette Ave.
E Board at these stops on 2nd Ave.



Park & Ride Locations

Park free at these lots while you commute. No overnight parking.

LITTLE CANADA

- Hwy 36 and Rice St Park & Ride: SE corner of intersection

MAPLEWOOD

- Hwy 61 and Co Rd C Park & Ride: 1125 Co Rd C

- 3** **Timepoint on schedule**
Find the timepoint nearest your stop, and use that column of the schedule. Your stop may be between timepoints.
- Regular Route**
Bus will pick up or drop off customers at any bus stop along this route.
- METRO Line and Stations**
METRO trains or buses will pick up or drop off customers at any station along this route.
- Northstar Commuter Line**
Transfers from Northstar to buses or light rail are free. Transfers from buses or light rail to Northstar require an additional fare.
- Limited-Stop Service**
Buses serve only designated stops along this route segment.
- Non-Stop Service**
Bus does not pick up or drop off customers on these route segments.
- 22 (717) Connecting Routes**
See those route schedules for details.
- P Park & Ride Lot**
Park free at these lots while you commute.

Go-To Card Retail Locations

A refillable Go-To Card is the most convenient way to travel by transit! Buy a Go-To Card or add value to an existing card at one of these locations or online.

MAPLEWOOD

- Cub Foods: 100 Co Rd B W

MINNEAPOLIS

- Lunds & Byerlys: 25 University Ave SE
- Metro Transit Service Center: 719 Marquette Ave

PAY EXIT **This is a Pay Exit route.**
On trips leaving downtown or the U of M, pay your fare at your destination. The time you exit the bus determines the fare amount.



612-373-3333 • metrotransit.org

Route 263

Monday — Friday
NORTHBOUND from downtown Minneapolis to Maplewood

	7	8	9	10	11	2	1
263	3:10	3:14	3:18	3:21	3:25	3:42	3:49
263	3:39	3:43	3:47	3:50	3:54	4:12	4:20
263	4:08	4:12	4:16	4:19	4:24	4:42	4:50
263	4:24	4:28	4:32	4:35	4:40	4:58	5:06
263	4:39	4:43	4:47	4:50	4:55	5:13	5:21
263	5:12	5:16	5:20	5:23	5:28	5:46	5:54

Monday — Friday
SOUTHBOUND from Maplewood to downtown Minneapolis

	1	2	3	4	5	6
263	6:13	6:19	6:33	6:38	6:42	6:46
263	6:41	6:47	7:03	7:08	7:12	7:16
263	6:53	7:00	7:18	7:23	7:27	7:31
263	7:08	7:16	7:34	7:39	7:43	7:47
263	7:24	7:32	7:50	7:55	7:59	8:03
263	7:42	7:50	8:08	8:13	8:17	8:21

Shaded times denote rush-hour service. See fare panel for rush-hour fees.

Shaded times denote rush-hour service. See fare panel for rush-hour fees.

All buses and trains have bike racks so you can bring your bicycle along.

Look for instructions on the rack. Lockers are also available for rent. Details at metrotransit.org/bike.

Trip Planner

To:

From:

metrotransit.org

Holiday service operates on New Year's Day, Memorial Day, Independence Day, Labor Day, Thanksgiving and Christmas. Service may be reduced on days before or after Independence Day, Thanksgiving, Christmas or New Year's Day. Look for details at metrotransit.org or in *Connect* on buses and trains prior to these holidays.

This schedule is subject to change. Traffic and weather conditions may delay buses. Get updates on service during severe winter weather at metrotransit.org/snow.

This document is available in alternative formats to individuals with disabilities. Call 612-349-7365 or visit metrotransit.org.

How to Ride

BUSES

- Arrive 5 minutes before the schedule or NexTrip says your trip will depart.
- Watch for your bus number.
- Pay your fare as you board, except for Pay Exit routes.
- Pull the cord above the window about 1 block before your stop to signal the driver.

METRO LINES & A LINE

- Arrive 5 minutes before the schedule or NexTrip says your trip will depart.
- Pay **BEFORE** you board—touch your card to a reader on the platform or buy a ticket from the machine.
- Push the blue button to open doors (trains only).
- Trains stop at every station. A Line buses stop at stations on demand and when customers are present.

MAKING CONNECTIONS

Transfer between buses and METRO lines for up to 2½ hours with your fare.

Those who try to ride without paying will be charged with a misdemeanor and fined \$180.

Reading a schedule: a step-by-step guide

- Find the schedule for the **day** of the week and the **direction** you plan to travel.
- Look at the map and find the **timepoints** nearest your trip start and end points. Your stop may be between timepoints.
- Read down the column to see what **time** a bus will depart from a given timepoint. Read across a row to see when the bus will reach another timepoint. If the time is blank, that trip does not serve that timepoint.

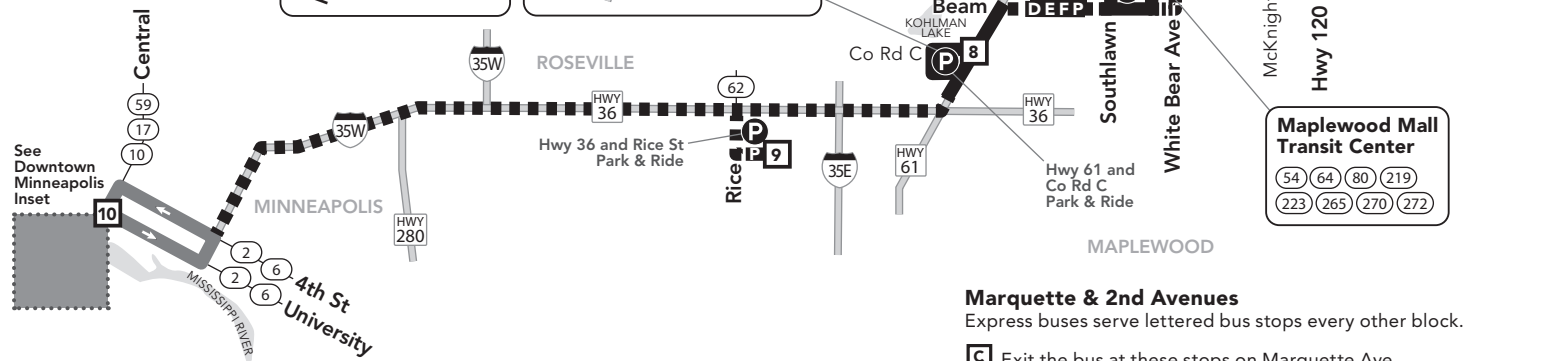
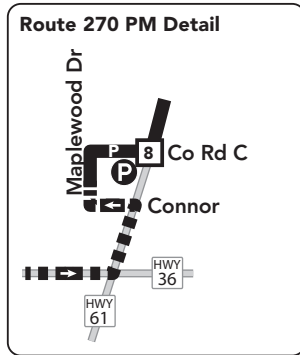
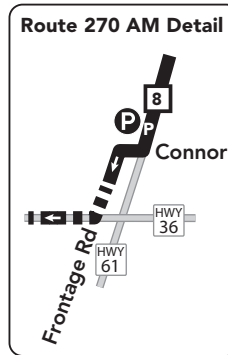
Not all stops are shown on this timetable.

Use the timepoints on the map and the schedule to estimate the arrival of your bus. For details, call Transit Information or explore our interactive map and trip planning tools at metrotransit.org.

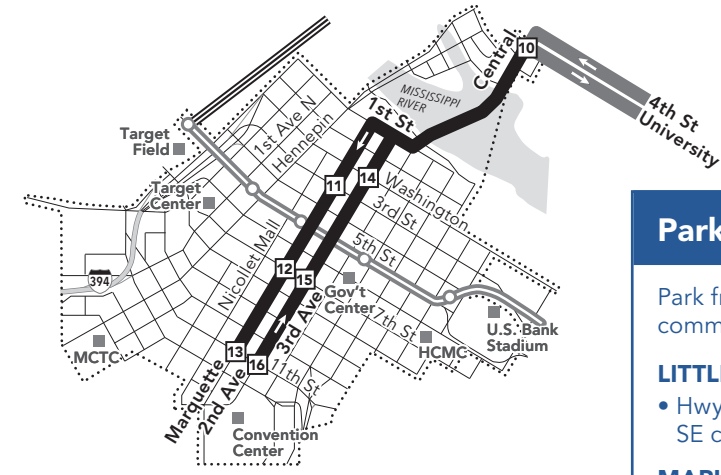
Metro Transit Mobile App

Now you can plan your trip, see arrival information for bus and trains and buy transit tickets all on the go!

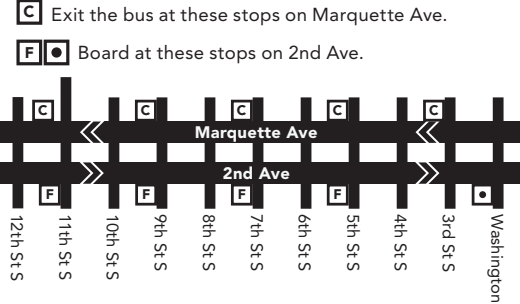
Download the free app on Google Play or iTunes.



Minneapolis Downtown Zone
Ride in the Downtown Zone for 50¢



Marquette & 2nd Avenues
Express buses serve lettered bus stops every other block.



Park & Ride Locations

Park free at these lots while you commute. No overnight parking.

LITTLE CANADA

- Hwy 36 and Rice St Park & Ride: SE corner of intersection

MAPLEWOOD

- Hwy 61 and Co Rd C Park & Ride: 1125 Co Rd C
- Maplewood Mall Park & Ride: 1793 Beam Ave

Go-To Card Retail Locations

A refillable Go-To Card is the most convenient way to travel by transit! Buy a Go-To Card or add value to an existing card at one of these locations or online.

MAPLEWOOD

- Cub Foods: 100 Co Rd B W

MINNEAPOLIS

- Lunds & Byerlys: 25 University Ave SE
- Metro Transit Service Center: 719 Marquette Ave

Special Notes:
On 4th St and University Ave, buses stop only to let customers off when traveling toward downtown, and only to pick customers up when traveling from downtown toward Maplewood.

Customers not using the express portion of the route pay only the local fare.

- 3** **Timepoint on schedule**
Find the timepoint nearest your stop, and use that column of the schedule. Your stop may be between timepoints.
- Regular Route**
Bus will pick up or drop off customers at any bus stop along this route.
- METRO Line and Stations**
METRO trains or buses will pick up or drop off customers at any station along this route.
- Northstar Commuter Line**
Transfers from Northstar to buses or light rail are free. Transfers from buses or light rail to Northstar require an additional fare.
- Limited Service**
Only certain trips take this route.
- Limited-Stop Service**
Buses serve only designated stops along this route segment.
- Non-Stop Service**
Bus does not pick up or drop off customers on these route segments.
- 22B** **Route Ending Point**
Trips with the indicated number/letter end at this point. Number/letter is found in schedules and on bus destination signs.
- B** **Route Letter**
Indicates which trips travel on this section of the route. Letter is found in schedules and on bus destination signs.
- 22 217** **Connecting Routes**
See those route schedules for details.
- P** **Park & Ride Lot**
Park free at these lots while you commute.

PAY EXIT

This is a Pay Exit route.
On trips leaving downtown or the U of M, pay your fare at your destination. The time you exit the bus determines the fare amount.

Information: 612-373-3333

Metro Transit is the one place for all your transportation information.

Transit Information
Get assistance from a transit expert.

Hours:
Monday – Friday: 6:30 am – 9:00 pm
Saturday – Sunday: 8:00 am – 4:30 pm
Holidays: 8:00 am – 4:30 pm
(Closed Thanksgiving and Christmas Day)

NexTrip
Real-time departure information.

Customer Relations / Lost & Found
570 6th Ave N, Minneapolis, MN 55411
Provide comments and suggestions or check on lost items.

Hours: Mon. – Fri., 7:30 am – 5:30 pm
Closed weekends and holidays

711 Minnesota Relay (hearing impaired)

- metrotransit.org**
- NexTrip, real-time departure times
 - Online Trip Planner
 - Interactive map
 - Printable schedules
 - Go-To Cards: buy, add value, check your balance or enroll in Auto Refill
 - Find bicycling, carpooling and vanpooling resources
 - Register for Guaranteed Ride Home

Route 270

Monday — Friday

EASTBOUND from downtown Minneapolis to Maplewood or Mahtomedi

		Downtown Minneapolis												
		route number and letter												
		16	15	14	10	9	8	7	6	5	4	3	2	1
		2nd Ave and 11th St	2nd Ave and 7th St	2nd Ave and Washington	Central Ave and University Ave	Hwy 36 and Rice St Park & Ride	Hwy 61 and Co Rd C Park & Ride	Maplewood Mall Transit Center	St John's Hospital	Hwy 120 and Joy Rd	Bellaire Ave and Co Rd F	Maple St and Mahtomedi Ave	Warner Ave and Stillwater Rd	
		PM												
270P	2:43	2:46	2:49	2:52	3:08	3:15	3:23	–	–	–	–	–	–	
270D	3:13	3:16	3:20	3:24	–	–	3:50	–	–	–	–	–	–	
270F	3:34	3:37	3:41	3:45	–	–	4:13	4:18	–	–	–	–	–	
270D	3:47	3:50	3:54	3:58	–	–	4:26	–	–	–	–	–	–	
270D	3:57	4:00	4:04	4:08	–	–	4:36	–	–	–	–	–	–	
270D	4:07	4:10	4:14	4:18	–	–	4:46	–	–	–	–	–	–	
270F	4:16	4:20	4:24	4:29	–	–	4:57	5:02	–	–	–	–	–	
270D	4:26	4:30	4:34	4:39	–	–	5:07	–	–	–	–	–	–	
270D	4:34	4:38	4:42	4:47	–	–	5:16	–	–	–	–	–	–	
270F	4:42	4:46	4:50	4:55	–	–	5:24	5:29	–	–	–	–	–	
270D	4:52	4:56	5:00	5:05	–	–	5:34	–	–	–	–	–	–	
270F	5:00	5:04	5:08	5:13	–	–	5:42	5:47	–	–	–	–	–	
270E	5:11	5:15	5:19	5:24	–	–	5:53	–	6:01	6:09	6:13	6:19	6:22	
270P	5:30	5:33	5:36	5:40	5:56	6:04	6:12	–	–	–	–	–	–	
270D	5:48	5:51	5:54	5:58	–	–	6:26	–	–	–	–	–	–	
270P	6:13	6:16	6:19	6:23	6:39	6:46	6:54	–	–	–	–	–	–	

Shaded times denote rush-hour service. See fare panel for rush-hour fees.

Monday — Friday

WESTBOUND from Mahtomedi or Maplewood to downtown Minneapolis

		Downtown Minneapolis												
		route number and letter												
		1	2	3	4	5	6	7	8	9	10	11	12	13
		Stillwater Rd and Warner Ave	Maple St and Mahtomedi Ave	Hwy 120 and Hwy 244	Co Rd F and Bellaire Ave	Joy Rd and Hwy 120	St John's Hospital	Maplewood Mall Transit Center	Hwy 61 and Co Rd C Park & Ride	Hwy 36 and Rice St Park & Ride	Central Ave and University Ave	Marquette Ave and 3rd St	Marquette Ave and 7th St	Marquette Ave and 11th St
		AM												
270P	–	–	–	–	–	5:39	5:47	5:52	5:58	6:13	6:17	6:20	6:23	–
270P	–	–	–	–	–	6:05	6:13	–	–	6:32	6:37	6:41	6:45	–
270	–	–	–	–	–	6:25	–	–	–	6:45	6:50	6:54	6:58	–
270	–	–	–	–	–	6:29	6:37	–	–	6:59	7:04	7:08	7:12	–
270	–	–	–	–	–	–	6:47	–	–	7:10	7:15	7:19	7:23	–
270	–	–	–	–	–	–	6:55	–	–	7:18	7:23	7:27	7:31	–
270	–	–	–	–	–	–	6:56	7:04	–	7:28	7:33	7:37	7:41	–
270	–	–	–	–	–	–	7:10	–	–	7:36	7:41	7:45	7:49	–
270	6:44	6:47	6:53	6:57	7:04	–	7:16	–	–	7:42	7:47	7:51	7:55	–
270	–	–	–	–	–	–	7:23	–	–	7:49	7:54	7:58	8:02	–
270	–	–	–	–	–	–	7:33	–	–	7:59	8:04	8:08	8:12	–
270	–	–	–	–	–	–	7:36	7:44	–	8:10	8:15	8:19	8:23	–
270	–	–	–	–	–	–	7:56	–	–	8:22	8:27	8:31	8:35	–
270P	–	–	–	–	–	–	8:08	8:13	8:21	8:39	8:44	8:48	8:52	–
270P	–	–	–	–	–	–	8:20	–	–	8:45	8:50	8:54	8:58	–

Shaded times denote rush-hour service. See fare panel for rush-hour fees.

Holiday service operates on New Year's Day, Memorial Day, Independence Day, Labor Day, Thanksgiving and Christmas. Service may be reduced on days before or after Independence Day, Thanksgiving, Christmas or New Year's Day. Look for details at metrotransit.org or in Connect on buses and trains prior to these holidays.

This schedule is subject to change. Traffic and weather conditions may delay buses. Get updates on service during severe winter weather at metrotransit.org/snow.

This document is available in alternative formats to individuals with disabilities. Call 612-349-7365 or visit metrotransit.org.

Local Bus, A Line & METRO Fares	Rush Hours Mon.-Fri. 6:00-9:00 am 3:00-6:30 pm	Non-Rush Hours
Adults (ages 13-64)	\$ 2.50	\$ 2.00
Seniors (65+), Youth (6-12), Medicare	\$ 2.50	\$ 1.00
Downtown Zone	\$.50	\$.50
Express Bus Fares	Rush Hours	Non-Rush Hours
Adults (ages 13-64)	\$ 3.25	\$ 2.50
Seniors (65+), Youth (6-12), Medicare	\$ 3.25	\$ 1.00
Reduced Fares		
Persons with disabilities	At all times on buses & METRO lines	\$ 1.00
Children 5 and Under	Must ride with a fare-paying customer	FREE (limit 3)

Reduced Fares
See rates above. To receive a reduced fare:

- Bus** – Please tell the bus driver **before you pay your fare** if you qualify for a reduced fare.
- Rail/A Line** – be ready to show police officers that you qualify for a reduced fare.

Qualifying ID

- Seniors (65+):** Show a Minnesota driver's license/state ID with a **T** endorsement.
- Medicare card holders:** Show a Medicare card along with a MN driver's license/state ID.
- Persons with Disabilities:** Show your Metro Mobility card or transfer, Metro Transit temporary ID with a photo ID or Minnesota driver's license/state ID with an **A** or **L** endorsement. For information on certification, call Customer Relations at 612-373-3333.

Fare Cards/Passes Metro Transit offers a variety of passes that can be purchased at Metro Transit service centers, 175 retail outlets or online. Details at metrotransit.org/fares.

Fareboxes Buses accept U.S. bills and coins. Change is not available.

Transfers All fares (excluding the Downtown Zone) include a transfer. This gives you unlimited rides on buses and METRO lines for 2 ½ hours. Ask for one when you pay your cash fare. Transfers are automatically embedded on fare cards and METRO tickets.