

Express and Shuttle Routes



Plymouth Metrolink

Express Routes

772 774 776 777
790 793 795

Weekday morning express service from Plymouth to downtown Minneapolis, downtown east and the U of M, with return service to Plymouth in the afternoon and evening.

Shuttle Routes

771 791

Shuttles to and from Station 73 Park & Ride, and Four Seasons Mall.

Effective May 2019

Welcome

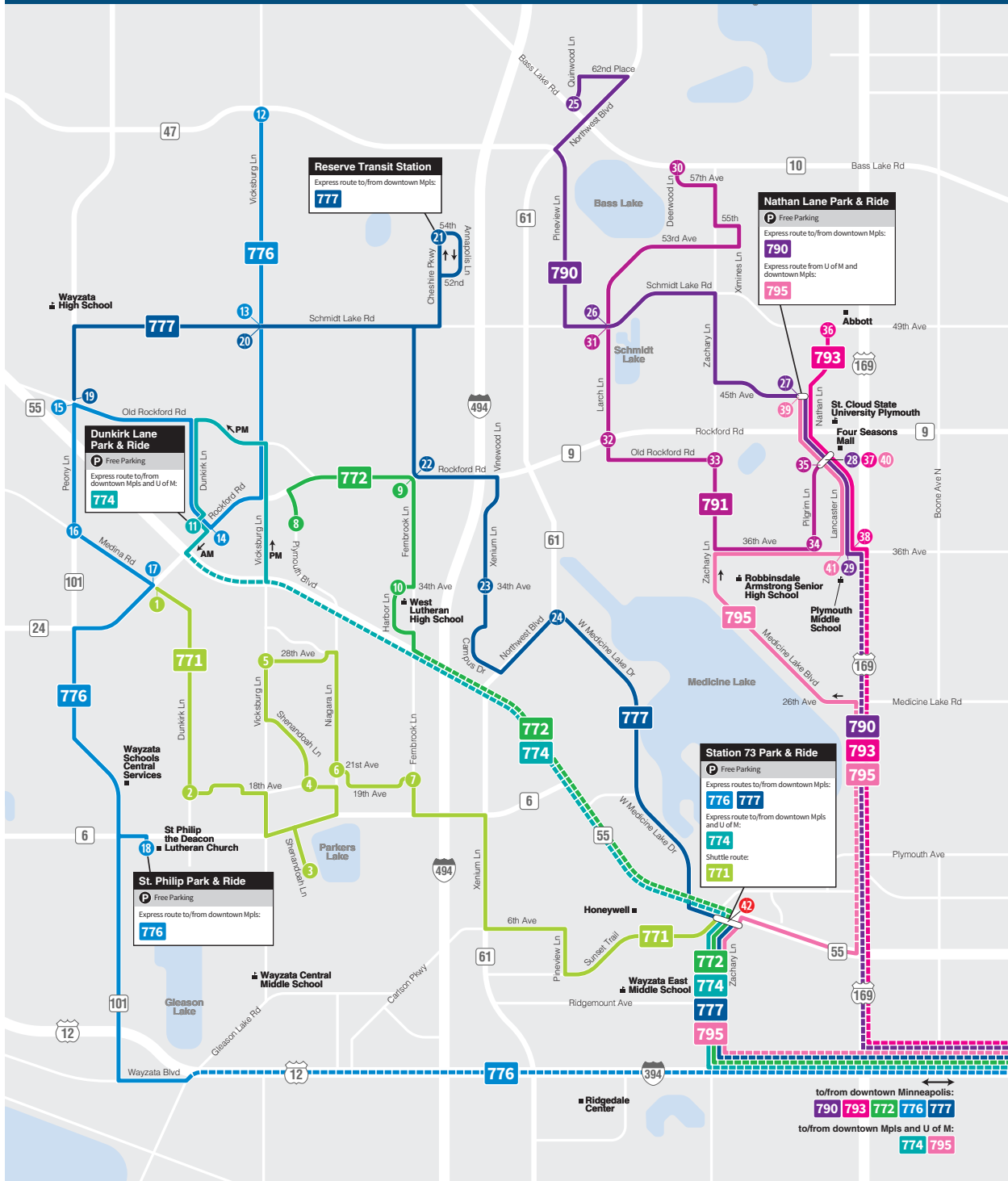
Plymouth Metrolink is a community-oriented public transit service offered by the City of Plymouth that provides high-quality, safe and cost-effective transit services focused on customer satisfaction.

Seven express routes provide bus service to downtown Minneapolis or the University of Minnesota with return service to Plymouth. Reverse commute service from downtown Minneapolis to Plymouth is provided through four routes - see the Reverse Commute brochure for information.

Please contact customer service at 763-509-5535 with any questions and thank you for choosing Plymouth Metrolink.



Plymouth Metrolink Express and Shuttle Routes



- Bus Route**
Buses will stop at any safe location along these routes.
- Non-Stop Route**
Buses do not stop along these portions of routes.
- Timepoint**
Indicates location shown on timetable (red timepoints are shared by multiple routes).
- Route Number**
- Transfer Point**
Multiple routes serve these locations.
- One-way Route**
Indicates direction of travel on one-way portions of routes.
- Point of Interest**
- School**

Downtown Minneapolis and University of Minnesota



Eastbound trips (morning) Monday-Friday

771 Shuttle to Station 73 Park & Ride	Co Rd 24 & Medina Rd	18th Ave & Dunkirk Ln	1145 Shenandoah Ln	Shenandoah Lane & 18th Ave	Vicksburg Ln & 28th Ave	21st Ave & Niagara Ln	19th Ave & Fernbrook Lane	P Station 73 Park & Ride 42	AM
	1	2	3	4	5	6	7		
	5:42	5:45	5:48	5:54	5:58	6:02	6:04	6:12	
	6:42	6:45	6:48	6:54	6:58	7:02	7:04	7:12	
	7:06	7:09	7:12	7:18	7:22	7:26	7:28	7:36	
	7:35	7:38	7:41	7:47	7:51	7:55	8:05		

772 Express to downtown Minneapolis	Plymouth Blvd & 37th Ave	Co Rd 9 & Fernbrook Ln	Harbor Ln & 34th Ave	P Station 73 Park & Ride 42	12th St & Hennepin Ave	2nd Ave & Washington Ave	AM
	8	9	10	42	43	44	
	5:57	6:01	6:04	6:14	6:32	6:42	
	6:26	6:30	6:33	6:43	7:01	7:11	
	6:52	6:56	6:59	7:09	7:27	7:37	
	7:00	7:04	7:17	7:35	7:45		
	7:21	7:25	7:28	7:38	7:56	8:06	
	7:50	7:54	7:57	8:07	8:25	8:35	

774 Express to downtown Minneapolis and U of M	P Dunkirk Ln Park & Ride 11	P Station 73 Park & Ride 42	12th St & Hennepin Ave	2nd Ave & Washington Ave	4th St & Chicago Ave	Oak St & Delaware St	AM
	11	42	43	44	49	50	
	6:17	6:30	6:48	6:58	7:01	7:08	
	6:47	7:00	7:18	7:28	7:31	7:38	
	7:17	7:30	7:48	7:58	8:01	8:08	
	7:47	8:00	8:16	8:26	8:29	8:36	
	9:02	9:15	9:27	9:37	9:40	9:47	
	10:02	10:15	10:27	10:37	10:40	10:47	
	11:02	11:15	11:27	11:37	11:40	11:47	
	12:02	12:15	12:27	12:37	12:40	12:47	PM

776 Express to downtown Minneapolis	Vicksburg Ln & Co Rd 47	Vicksburg Ln & Schmidt Lake Rd	Co Rd 9 & Dunkirk Ln	Peony Ln & Old Rockford Rd	Medina Rd & Co Rd 101	Medina Rd & Co Rd 24	P St. Philip Park & Ride 18	12th St & Hennepin Ave	2nd Ave & Washington Ave	AM
	12	13	14	15	16	17	18	43	44	
	5:25	5:29	5:33	5:37	5:40	5:42	5:49	6:21	6:30	
	5:56	6:00	6:04	6:08	6:11	6:13	6:20	6:50	7:00	
	6:21	6:25	6:29	6:33	6:36	6:38	6:45	7:15	7:25	
	6:48	6:52	6:56	7:00	7:03	7:05	7:12	7:42	7:52	
	7:00	7:04	7:08	7:12	7:15	7:17	7:24	7:54	8:04	
	7:15	7:19	7:23	7:27	7:30	7:32	7:39	8:09	8:19	
	7:50	7:54	7:58	8:02	8:05	8:07	8:14	8:44	8:54	

777 Express to downtown Minneapolis	Peony Ln & Old Rockford Rd	Schmidt Lake Rd & Vicksburg Ln	Reserve Transit Station	Co Rd 9 & Fernbrook Ln	Xenium Ln & 34th Ave	Northwest & W Medicine Lake Dr	P Station 73 Park & Ride 42	12th St & Hennepin Ave	2nd Ave & Washington Ave	AM
	19	20	21	22	23	24	42	43	44	
	5:48	5:52	5:56	6:05	6:09	6:13	6:22	6:38	6:48	
	6:18	6:22	6:26	6:35	6:39	6:43	6:52	7:08	7:18	
	6:49	6:53	6:57	7:06	7:10	7:14	7:23	7:39	7:49	
	7:13	7:17	7:21	7:30	7:34	7:38	7:47	8:03	8:13	
	7:40	7:44	7:48	7:57	8:01	8:05	8:14	8:30	8:40	

790 Express to downtown Minneapolis	Quinwood & Bass Lake Rd	Schmidt Lake Rd & Larch Ln	P Nathan Lane Park & Ride 27	Four Seasons Mall	Lancaster Ln & 36th Ave	12th St & Hennepin Ave	2nd Ave & Washington Ave	AM
	25	26	27	28	29	43	44	
	5:43	5:53	6:02	6:05	6:08	6:33	6:43	
	6:12	6:22	6:31	6:34	6:37	7:02	7:12	
	6:28	6:38	6:47	6:50	6:53	7:18	7:28	
	6:42	6:52	7:01	7:04	7:07	7:32	7:42	
	6:59	7:09	7:18	7:21	7:24	7:49	7:59	
	7:17	7:27	7:36	7:39	7:42	8:07	8:17	
	7:32	7:42	7:51	7:54	7:57	8:22	8:32	
		7:47	7:57	8:06	8:09	8:12	8:37	8:47

791 Shuttle to Four Seasons Mall	Deerwood Ln & Bass Lake Rd	Larch Ln & Schmidt Lake Rd	Larch Ln & Co Rd 9	Old Rockford Rd & Zachary Ln	36th Ave & Pilgrim Ln	Four Seasons Mall	AM
	30	31	32	33	34	35	
	6:13	6:19	6:22	6:26	6:30	6:33	
	6:43	6:49	6:52	6:56	7:00	7:03	
	7:18	7:24	7:27	7:31	7:35	7:38	

793 Express to downtown Minneapolis	Nathan Ln & Schmidt Lake Rd	Four Seasons Mall	Lancaster Ln & 36th Ave	12th St & Hennepin Ave	2nd Ave & Washington Ave	AM
	36	37	38	43	44	
	6:29	6:34	6:37	7:03	7:13	
	6:59	7:04	7:07	7:33	7:43	

Rider Alerts

In the event of service cancellations, detours and other events, information will be sent through Rider Alerts.

To receive Rider Alerts via email, visit plymouthmn.gov/transit and click on Rider Alerts.

Holiday Service

Service operates Monday-Friday except on the following holidays: New Year's Day, Memorial Day, Independence Day, Labor Day, Thanksgiving Day and Christmas Day.

Service on days before and after holidays may be limited.

Westbound trips (afternoon/evening) Monday-Friday

771 Shuttle from Station 73 Park & Ride	Station 73 Park & Ride 42	19th Ave & Fernbrook Lane 7	21st Ave & Niagara Ln 6	Vicksburg Ln & 28th Ave 5	Shenandoah Lane & 18th Ave 4	1145 Shenandoah Ln 3	18th Ave & Dunkirk Ln 2	Co Rd 24 & Medina Rd 1	PM
	4:08	4:16	4:18	4:22	4:26	4:32	4:35	4:38	
	4:41	4:49	4:51	4:55	4:59	5:05	5:08	5:11	
	5:21	5:29	5:31	5:35	5:39	5:45	5:48	5:51	
	5:41	5:49	5:51	5:55	5:59	6:05	6:08	6:11	
6:17	6:25	6:27	6:31	6:35	6:41	6:44	6:47		

772 Express from downtown Minneapolis	Marquette Ave & Washington 47	Marquette Ave & 8th St 46	11th St & Harmon Pl 45	Station 73 Park & Ride 42	Harbor Ln & 34th Ave 10	Co Rd 9 & Fernbrook Ln 9	Plymouth Blvd & 37th Ave 8	PM
	3:35	3:38	3:42	4:05	4:15	4:18	4:22	
	4:08	4:11	4:15	4:38	4:48	4:51	4:55	
	4:48	4:51	4:55	5:18	5:28	5:31	5:35	
	5:08	5:11	5:15	5:38	5:48	5:51	5:55	
5:44	5:47	5:51	6:14	6:24	6:27	6:31		

774 Express from U of M and downtown Minneapolis	Oak St & Delaware St 50	3rd St & Chicago Ave 48	Marquette Ave & Washington 47	Marquette Ave & 8th St 46	11th St & Harmon Pl 45	Station 73 Park & Ride 42	Dunkirk Ln Park & Ride 11	PM
	1:01	1:08	1:19	1:22	1:26	1:49	2:05	
	3:01	3:08	3:19	3:22	3:26	3:48	4:04	
	3:42	3:49	4:00	4:03	4:07	4:29	4:45	
	4:09	4:16	4:27	4:30	4:34	4:56	5:12	
	4:40	4:47	4:58	5:01	5:05	5:27	5:43	
	5:13	5:20	5:31	5:34	5:38	6:00	6:16	
	5:50	5:57	6:08	6:11	6:15	6:37	6:53	
	6:25	6:32	6:43	6:46	6:50	7:12	7:28	
	6:59	7:06	7:17	7:20	7:24	7:46	8:02	

776 Express from downtown Minneapolis	Marquette Ave & Washington 47	Marquette Ave & 8th St 46	11th St & Harmon Pl 45	St. Philip Park & Ride 18	Medina Rd & Co Rd 24 17	Medina Rd & Co Rd 101 16	Peony Ln & Old Rockford Rd 15	Co Rd 9 & Dunkirk Ln 14	Vicksburg Ln & Schmidt Lake Rd 13	Vicksburg Ln & Co Rd 47 12	PM
	3:34	3:37	3:41	4:08	4:15	4:17	4:20	4:24	4:28	4:33	
	4:03	4:06	4:10	4:37	4:44	4:46	4:49	4:53	4:57	5:02	
	4:27	4:30	4:34	5:01	5:08	5:10	5:13	5:17	5:21	5:26	
	4:43	4:46	4:50	5:17	5:24	5:26	5:29	5:33	5:37	5:42	
	5:06	5:09	5:13	5:40	5:47	5:49	5:52	5:56	6:00	6:05	
	5:27	5:30	5:33	6:00	6:07	6:09	6:12	6:16	6:20	6:25	
	6:00	6:03	6:06	6:33	6:40	6:42	6:45	6:49	6:53	6:58	

777 Express from downtown Minneapolis	Marquette Ave & Washington 47	Marquette Ave & 8th St 46	11th St & Harmon Pl 45	Station 73 Park & Ride 42	Northwest & W Medicine Lake Dr 24	Xenium Ln & 34th Ave 23	Co Rd 9 & Fernbrook Ln 22	Reserve Transit Station 21	Schmidt Lake Rd & Vicksburg Ln 20	Peony Ln & Old Rockford Rd 19	PM
	3:45	3:48	3:52	4:15	4:23	4:27	4:32	4:38	4:44	4:47	
	4:16	4:19	4:23	4:46	4:54	4:58	5:03	5:09	5:15	5:18	
	4:40	4:43	4:47	5:10	5:18	5:22	5:27	5:33	5:39	5:42	
	5:16	5:19	5:23	5:46	5:54	5:58	6:03	6:09	6:15	6:18	
	5:55	5:58	6:02	6:25	6:33	6:37	6:42	6:48	6:54	6:57	

790 Express from downtown Minneapolis	Marquette Ave & Washington 47	Marquette Ave & 8th St 46	11th St & Harmon Pl 45	Lancaster Ln & 36th Ave 29	Four Seasons Mall 28	Nathan Lane Park & Ride 27	Schmidt Lake Rd & Larch Ln 26	Quinwood & Bass Lake Rd 25	PM
	3:40	3:43	3:47	4:06	4:09	4:12	4:20	4:31	
	3:55	3:58	4:02	4:21	4:24	4:27	4:35	4:46	
	4:10	4:13	4:17	4:36	4:39	4:42	4:50	5:01	
	4:20	4:23	4:27	4:46	4:49	4:52	5:00	5:11	
	4:35	4:38	4:42	5:01	5:04	5:07	5:15	5:26	
	4:50	4:53	4:57	5:16	5:19	5:22	5:30	5:41	
	5:10	5:13	5:17	5:36	5:39	5:42	5:50	6:01	
5:47	5:50	5:54	6:13	6:16	6:19	6:27	6:38		

791 Shuttle from Four Seasons Mall	Four Seasons Mall 35	36th Ave & Pilgrim Ln 34	Old Rockford Rd & Zachary Ln 33	Larch Ln & Co Rd 9 32	Larch Ln & Schmidt Lake Rd 31	Deerwood Ln & Bass Lake Rd 30	PM
	4:39	4:42	4:46	4:50	4:53	4:59	
	5:09	5:12	5:16	5:20	5:23	5:29	
	5:39	5:42	5:46	5:50	5:53	5:59	
	6:14	6:17	6:21	6:25	6:28	6:34	
	6:44*	6:47*	6:51*	6:55*	6:58*	7:04*	
	7:44*	7:47*	7:51*	7:55*	7:58*	8:04*	

*Connect with Metrolink Shuttle Bus. Let your driver know your final Plymouth destination.

793 Express from downtown Minneapolis	Marquette Ave & Washington 47	Marquette Ave & 8th St 46	11th St & Harmon Pl 45	Lancaster Ln & 36th Ave 38	Four Seasons Mall 37	Nathan Ln & Schmidt Lake Rd 36	PM
	4:36	4:39	4:43	5:07	5:10	5:15	
	5:11	5:14	5:18	5:42	5:45	5:50	
	6:10	6:13	6:17	6:41	6:44	6:49	
	7:10	7:13	7:17	7:41	7:44	7:49	

795 Express from U of M & Mpls	Oak St & Delaware St 52	3rd St & Chicago Ave 51	Marquette Ave & Washington 47	Marquette Ave & 8th St 46	11th St & Harmon Pl 45	Station 73 Park & Ride 42	Lancaster Ln & 36th Ave 41	Four Seasons Mall 40	Nathan Ln Park & Ride 39	PM
	12:01	12:08	12:19	12:22	12:25	12:49*	1:02	1:04	1:07	
	2:01	2:08	2:19	2:22	2:25	2:49*	3:02	3:04	3:07	

*Connect with Metrolink Shuttle Bus. Let your driver know your final Plymouth destination.

Riding Plymouth Metrolink

Determine which route serves your neighborhood by referring to the route map at right and timepoint schedule on the reverse side. Note that your location may be between timepoints listed on the schedule.

Morning trips from Plymouth to Downtown

You may board the bus at any safe intersection along the route (buses do not pick up or drop off riders during the non-stop portion of routes). Once downtown, exit at any designated stop along 12th Street between Hennepin Avenue and 2nd Avenue South and at **F** bus stops along 2nd Avenue South between 12th Street and Washington Avenue.

Afternoon trips from Downtown to Plymouth

Board outbound express buses at any **A** bus stop along Marquette Avenue between Washington Avenue and 11th Street and at designated bus stops along 11th Street between Marquette Avenue and Hawthorne Avenue. You may exit the bus at any safe intersection along the route (buses do not pick up or drop off riders during the non-stop portion of routes).

Riding tips

Arrive at your stop a few minutes early. Buses may arrive or depart before or after the times listed on the timetable. Departure times can vary widely due to traffic and weather conditions. When arriving early at a drop-off location, the bus driver is not required to wait until the listed time for that location before leaving.

Check the sign above the windshield for the route number and letter before boarding. If unsure, ask the driver before boarding the bus.

About one block from your stop, pull the cord above the window to signal the driver.

Free bike racks are available on all buses and trains in the region. Look for instructions on the rack, or watch the video instructions at metrotransit.org/bike.

Paying your fare

On **eastbound** express buses from Plymouth, pay your fare **as you board** the bus.

On **westbound** express buses from downtown, pay your fare **as you exit** the bus.

- **Cash:** Put bills, coins or tokens in the farebox. Change is not available. Ask your driver for a transfer if you need to transfer to a different bus or light rail (transfers not available for Northstar light rail).
- **Go-To Card:** Touch your card to the reader. A transfer is embedded.
- **SuperSaver 31-Day Pass:** Insert in the reader. A transfer is embedded. SuperSaver passes are not valid on Northstar light rail.
- **Stored Value Card:** Insert in the reader. A bus-only transfer is embedded. To transfer to light rail, ask for a light rail transfer (transfers not available for Northstar light rail).

Transfers between buses and the downtown light rail are accepted.

Contact Metro Transit for fare card information, Rideshare, bicycling program, employer programs, and bus and rail transit in the region: **612-373-3333** (TTY 612-341-0140), metrotransit.org.

Rules for the comfort and safety of all transit customers

- No eating, smoking, alcohol or littering on public transit.
- Beverages in covered containers are allowed on Metrolink buses.
- Anything that interferes with safe operation of the vehicle is prohibited.
- If you must speak on the phone, please keep the call short and your voice low to avoid disturbing fellow passengers.
- Those who try to ride without paying a fare may be charged with a misdemeanor and fined \$180.

Fares

	Non-Rush Hours	Rush Hours
Adults (ages 13-64)	\$2.50	\$3.25
Youth (ages 6-12) Photo ID with "T" endorsement required	\$1.00	\$3.25
Children (age 5 & under) Limit 3 free per paid fare	Free	Free
Seniors (age 65+)	\$1.00	\$3.25
Medicare card holders Medicare card and MN driver's license/state ID required	\$1.00	\$3.25
Persons with Disabilities State ID with an "A" or "L" endorsement or a Metro Mobility ID card	\$1.00	\$1.00
Downtown Zone Transfers not available	\$.50	\$.50

Rush hours: Monday through Friday, 6-9 a.m. and 3-6:30 p.m.

For information on reduced fares, call customer relations at **612-373-3333**.

Please have exact fare ready. Bus fareboxes and drivers do not make change.

Fares are determined by the Metropolitan Council.

Visit metrotransit.org/fares for more details.



Plymouth Metrolink

Plymouth City Hall
3400 Plymouth Blvd.
Plymouth, MN 55447

plymouthmn.gov/transit
email: transit@plymouthmn.gov

763-509-5535 (TTD 763-509-5065)
Hours: Monday-Friday, 6:30 a.m. to 6:30 p.m.
Closed holidays.

Park & Ride Lots

Parking is free at all park & ride locations.

Station 73 Park & Ride

Parking ramp located at the southeast corner of County Road 73 and Highway 55.

St. Philip Park & Ride

17205 County Road 6 (St. Philip the Deacon Lutheran Church).

Dunkirk Lane Park & Ride

3755 Dunkirk Lane N. (Plymouth Presbyterian Church).

Nathan Lane Park & Ride

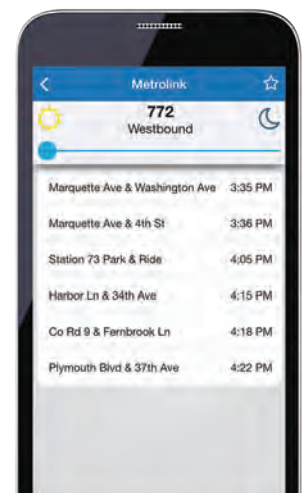
Located in the north lot of the Rockford Road shopping area (behind Cub Foods) at 45th Avenue and Nathan Lane.

The City of Plymouth is not responsible for theft or damage to vehicles parked at any park & ride location.

Transit Station

The Reserve Transit Station is located at 5300 Cheshire Parkway in a high density residential area. The Reserve is a pedestrian shelter (no parking allowed) that is climate controlled and provides restroom facilities. The facility is locked when bus service is not operating.

Download Plymouth Metrolink's free mobile app for helpful rider services directly on your Android or iPhone. The Plymouth Metrolink app can be downloaded at the Apple App Store and Google Play Store.



Dial-A-Ride

Dial-A-Ride is a shared, curb-to-curb transit service that will take passengers anywhere in Plymouth, as well as to Ridgedale, Colonial Square in Wayzata and Golden Valley Center. All Dial-A-Ride buses are equipped for wheelchairs and bicycles. Travel is not always direct to a passenger's destination.

Dial-A-Ride Hours

Monday-Friday, 6 a.m. to 8:30 p.m.

Dial-A-Ride Fares

One way: \$3 (cash only)

Punch card: \$30


(10-ride punch cards are available at Plymouth City Hall or from the driver).

Dial-A-Ride is On Demand

Riders can book Dial-A-Ride on demand through the **Microtransit app**, which allows riders to track shuttles in real time. Download the free Microtransit app from Google Play or the Apple App Store. For more information, visit plymouthmn.gov/dial-a-ride.

Rides can also be scheduled Monday-Friday 8 a.m. to 5 p.m. by calling **763-559-5057**. Be prepared to give your name, phone number, location of pickup, time of any appointment, number of passengers, destination address and return trip information.

Metrolink Dial-A-Ride fares, schedules, routes and other transit issues are determined by the Plymouth City Council. Go to plymouthmn.gov for information. Metrolink operating costs are funded in part through the Metropolitan Council, by the federal and state governments, and the City of Plymouth. Metrolink is operated by First Transit.



Guaranteed Ride Home

In case of schedule disruptions such as leaving work early or a family emergency, Guaranteed Ride Home is available to all Plymouth Metrolink riders. The free program offers reimbursements for an emergency taxi, car-share, rental car or transit trip. To qualify, commuters must use alternative transportation to work or school at least three times per week.

For complete details and to receive Guaranteed Ride Home coupons, visit metrotransit.org/guaranteed-ride-home or call Metro Commuter Services at **612-373-3333**.



Free WiFi is available on all Plymouth Metrolink Express and most Metrolink Reverse Commute route buses.

Commitment to fairness

The City of Plymouth, also known as Plymouth Metrolink, pledges that you will have access to all services and benefits without regard to race, color, national origin, sex, age, disability or socioeconomic status.

The City of Plymouth will not tolerate discrimination by its employees or entities it contracts with for products and services. The City of Plymouth prohibits all discriminatory practices that may result in an individual:

- Being denied any service, financial aid or benefit provided under a program to which he or she may be otherwise entitled.
- Being held to different standards or requirements for participation. Experiencing segregation or separate treatment in any part of a program.
- Being subject to distinctions in quality, quantity or manner in which a benefit is provided.
- Experiencing discrimination in any activities conducted in a City of Plymouth facility built in whole or part with federal funds.

Further, Plymouth will:

- Avoid or reduce harmful human health and environmental effects on minority and low income populations.
- Ensure full and fair participation by all communities, including low income and minority populations in the transportation decision-making process.

Certain rights are guaranteed to you under Title VI of the Civil Rights Act of 1964, which says in part: No person in the United States shall, on the grounds of race, color, or national origin, be excluded from participation in, be denied the benefits of, or be subjected to discrimination under any program or activity receiving federal financial assistance. (42 U.S.C. Sec200d)

If you believe that you have been discriminated against in relationship to the City of Plymouth, Plymouth Metrolink, or First Transit because of your race, color, national origin, sex, age, disability or socioeconomic status, go online to visit plymouthmn.gov/CommitmentToFairness to file a complaint, or contact Plymouth City Clerk at 763-509-5000 (TDD 763-509-5065), administration@plymouthmn.gov.