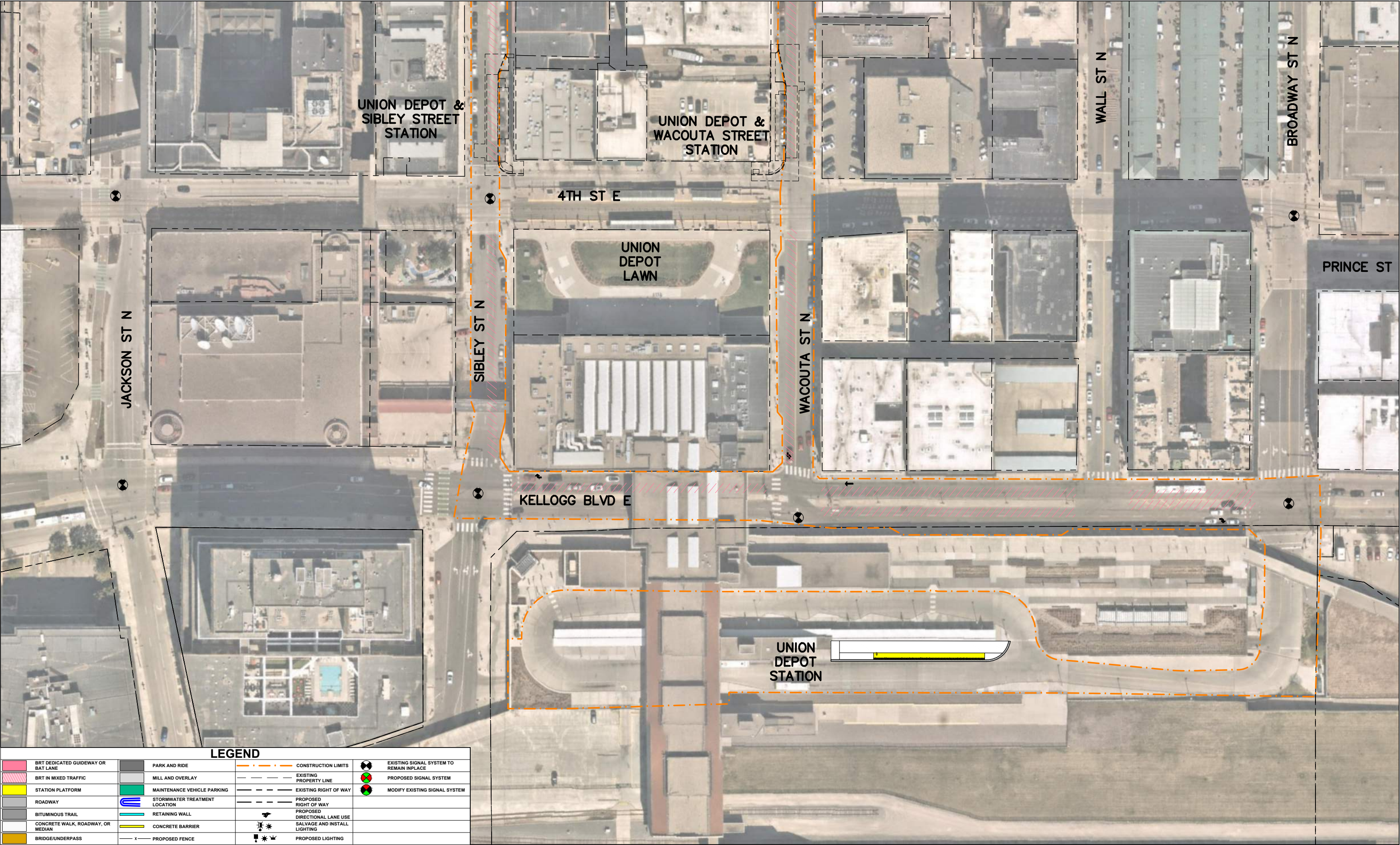
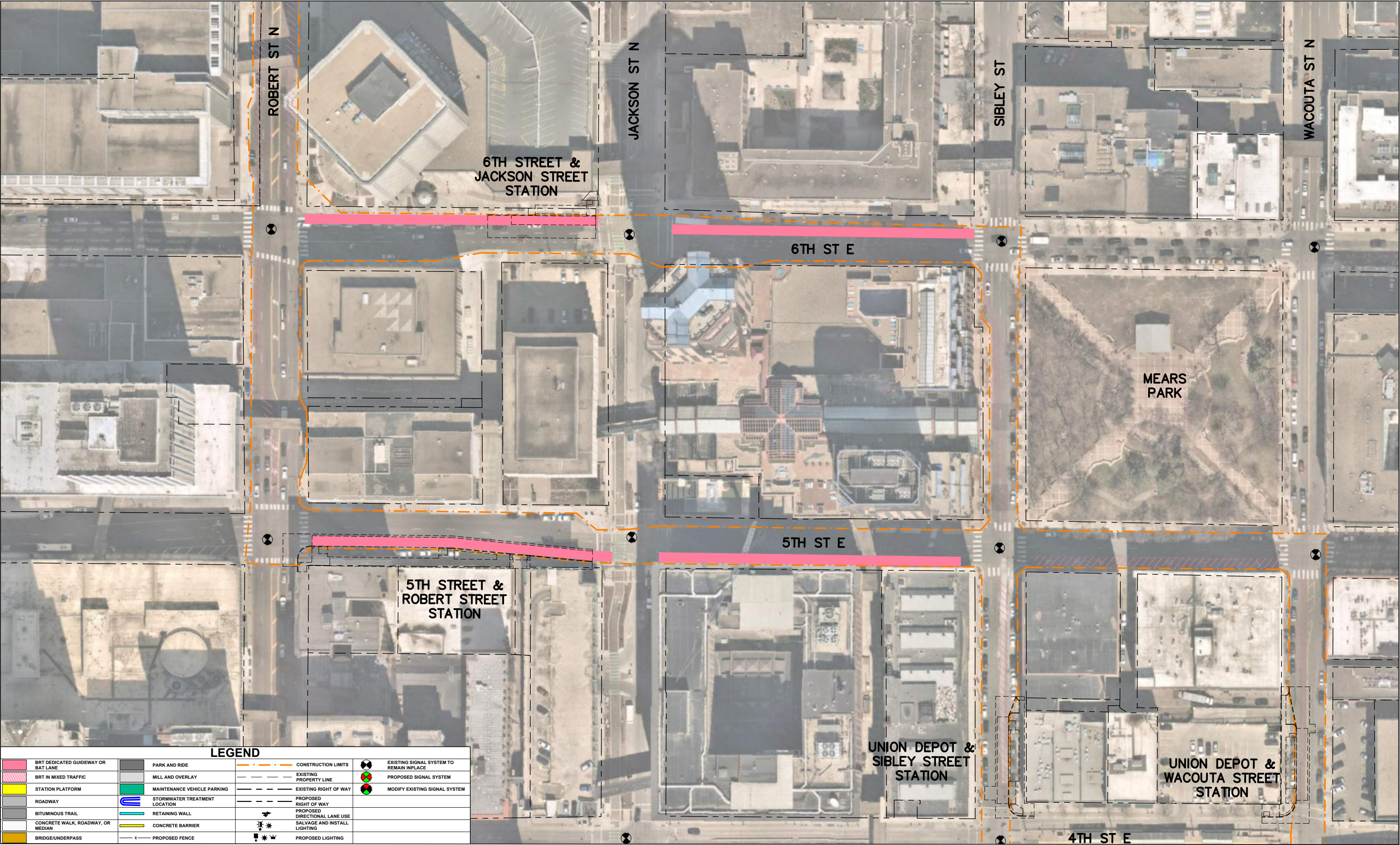


Carly PetersOC:\pw\khi\d0229856\UD-CIV-Rolliplot\_11X17.dwg October 11, 2022 - 3:18pm





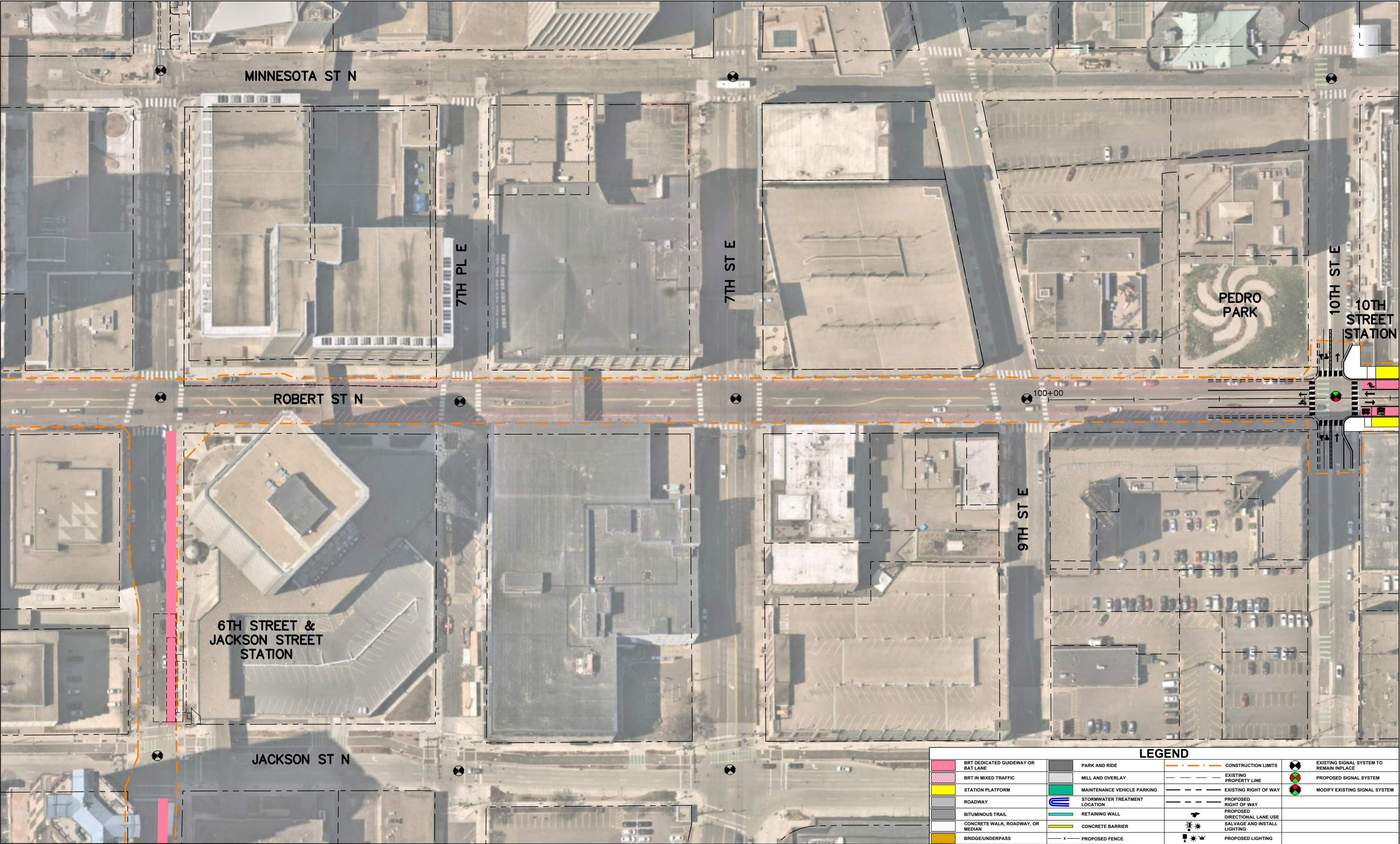
Carly PetersOC:\pw\khi\d0229856\UD-CIV-Rolliplot\_11X17.dwg October 11, 2022 - 3:18pm



LEGEND					
	BRT DEDICATED GUIDEWAY OR BAT LANE		PARK AND RIDE		CONSTRUCTION LIMITS
	BRT IN MIXED TRAFFIC		MILL AND OVERLAY		EXISTING SIGNAL SYSTEM TO REMAIN IN PLACE
	STATION PLATFORM		MAINTENANCE VEHICLE PARKING		PROPOSED SIGNAL SYSTEM
	ROADWAY		STORMWATER TREATMENT LOCATION		MODIFY EXISTING SIGNAL SYSTEM
	BITUMINOUS TRAIL		RETAINING WALL		EXISTING RIGHT OF WAY
	CONCRETE WALK, ROADWAY, OR MEDIAN		CONCRETE BARRIER		PROPOSED RIGHT OF WAY
	BRIDGE/UNDERPASS		PROPOSED FENCE		PROPOSED DIRECTIONAL LANE USE
					SALVAGE AND INSTALL LIGHTING
					PROPOSED LIGHTING




Carly PetersOC:\pw\khi\0229856\UD-CIV-Rolliplot\_11X17.dwg October 11, 2022 - 3:18pm



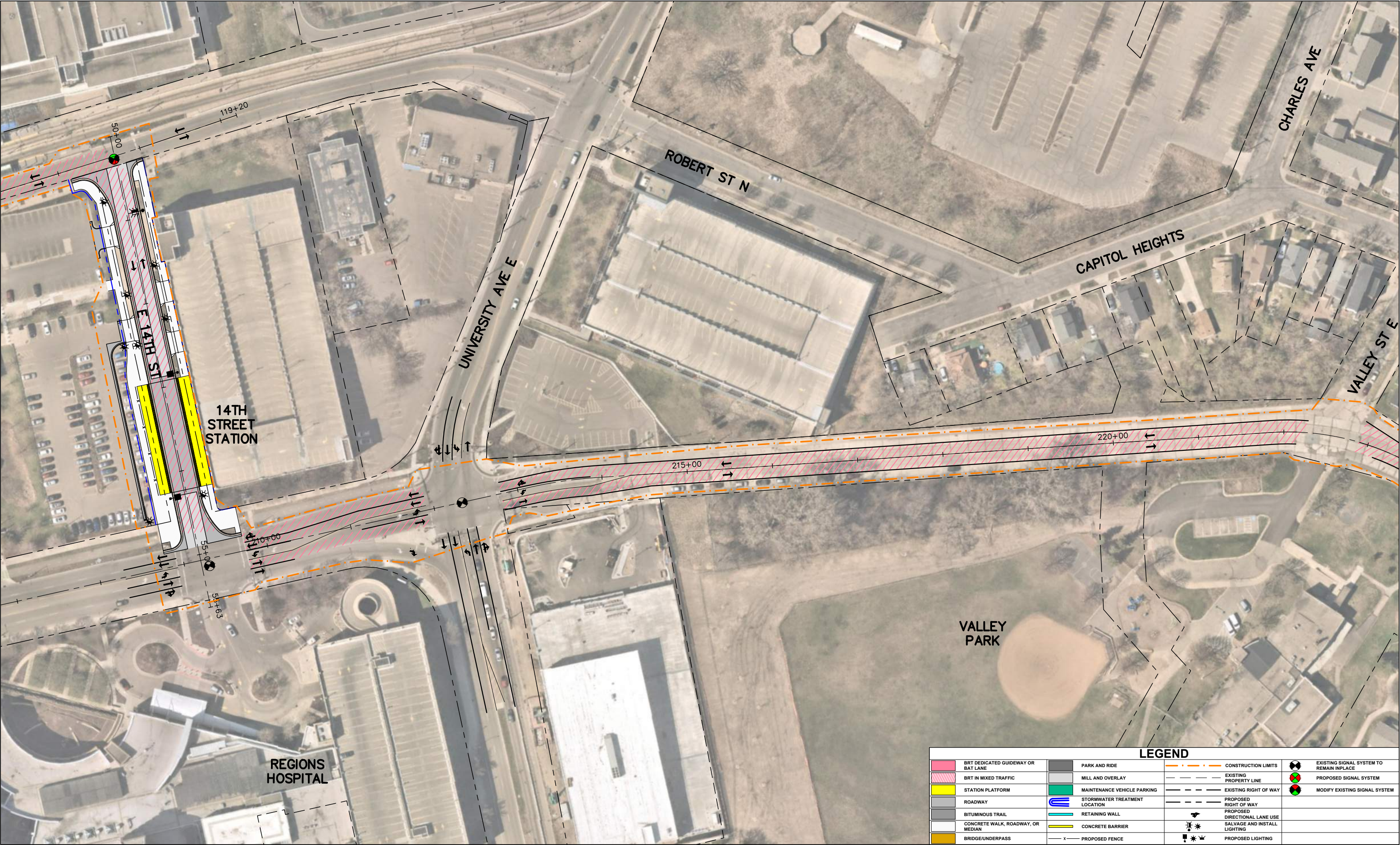


Carly PetersOC:\pw\khi\d0229295\St-CIV-Rolliplot\_11X17.dwg October 11, 2022 - 3:09pm





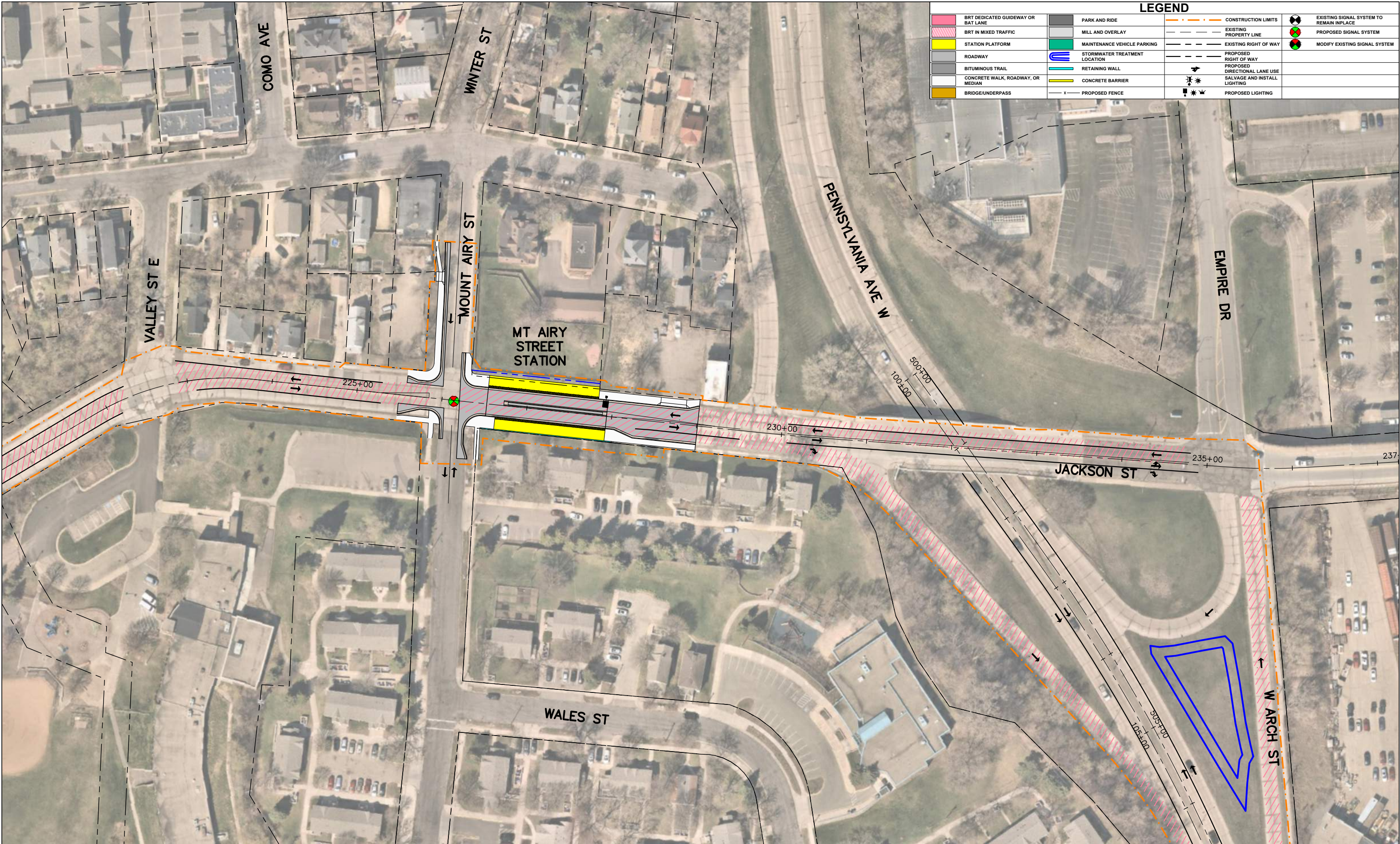
Carly PetersoC:\pw\khi\0229295\St-CIV-Rolliplot\_11X17.dwg October 11, 2022 - 3:09pm



LEGEND			
BRT DEDICATED GUIDEWAY OR BAT LANE	PARK AND RIDE	CONSTRUCTION LIMITS	EXISTING SIGNAL SYSTEM TO REMAIN IN PLACE
BRT IN MIXED TRAFFIC	MILL AND OVERLAY	EXISTING PROPERTY LINE	PROPOSED SIGNAL SYSTEM
STATION PLATFORM	MAINTENANCE VEHICLE PARKING	EXISTING RIGHT OF WAY	MODIFY EXISTING SIGNAL SYSTEM
ROADWAY	STORMWATER TREATMENT LOCATION	PROPOSED RIGHT OF WAY	
BITUMINOUS TRAIL	RETAINING WALL	PROPOSED DIRECTIONAL LANE USE	
CONCRETE WALK, ROADWAY, OR MEDIAN	CONCRETE BARRIER	SALVAGE AND INSTALL LIGHTING	
BRIDGE/UNDERPASS	PROPOSED FENCE	PROPOSED LIGHTING	

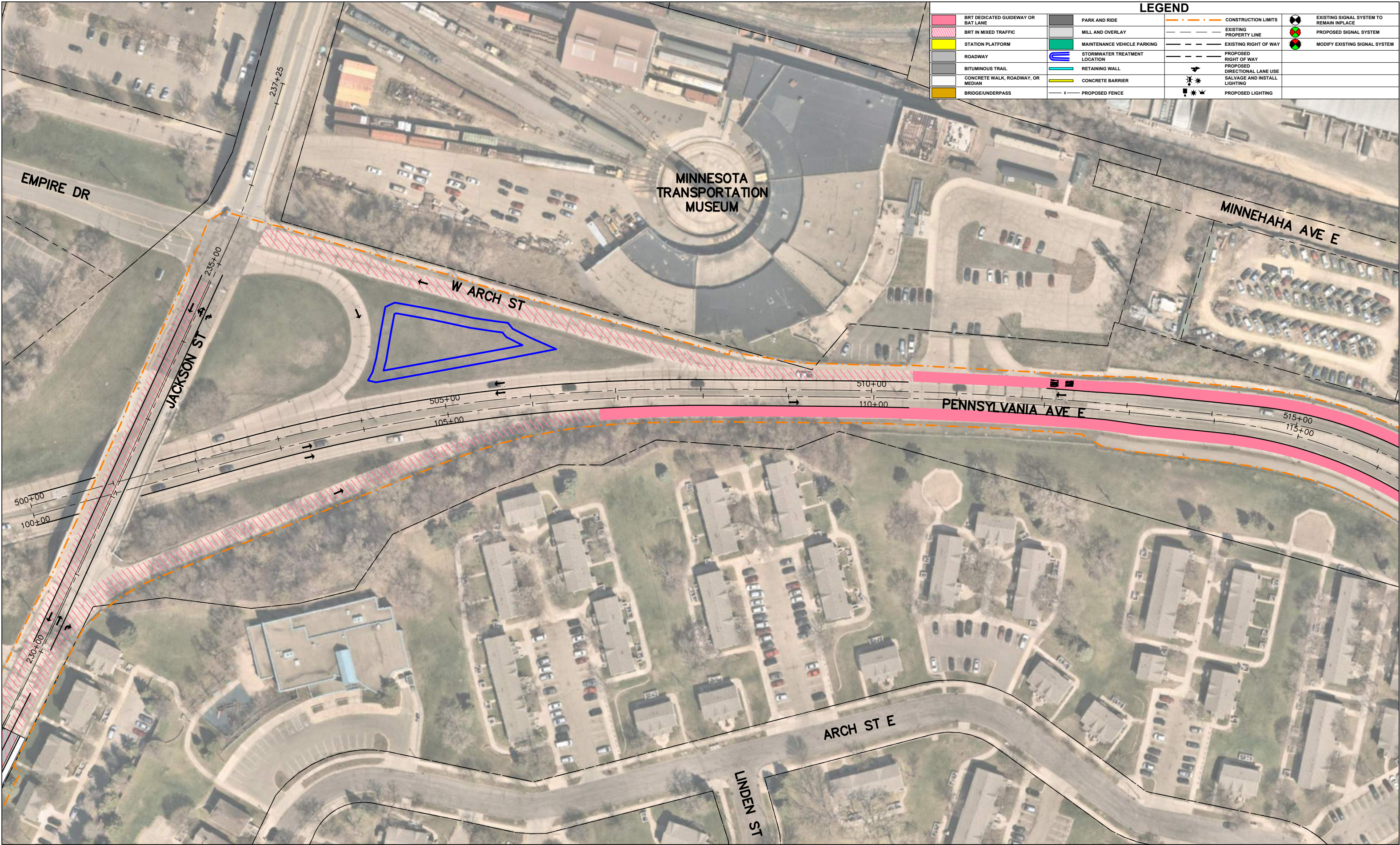


Carly PetersofC:\pw\kht\d0229295\St-CIV-Rolliplot\_11X17.dwg October 11, 2022 - 3:09pm



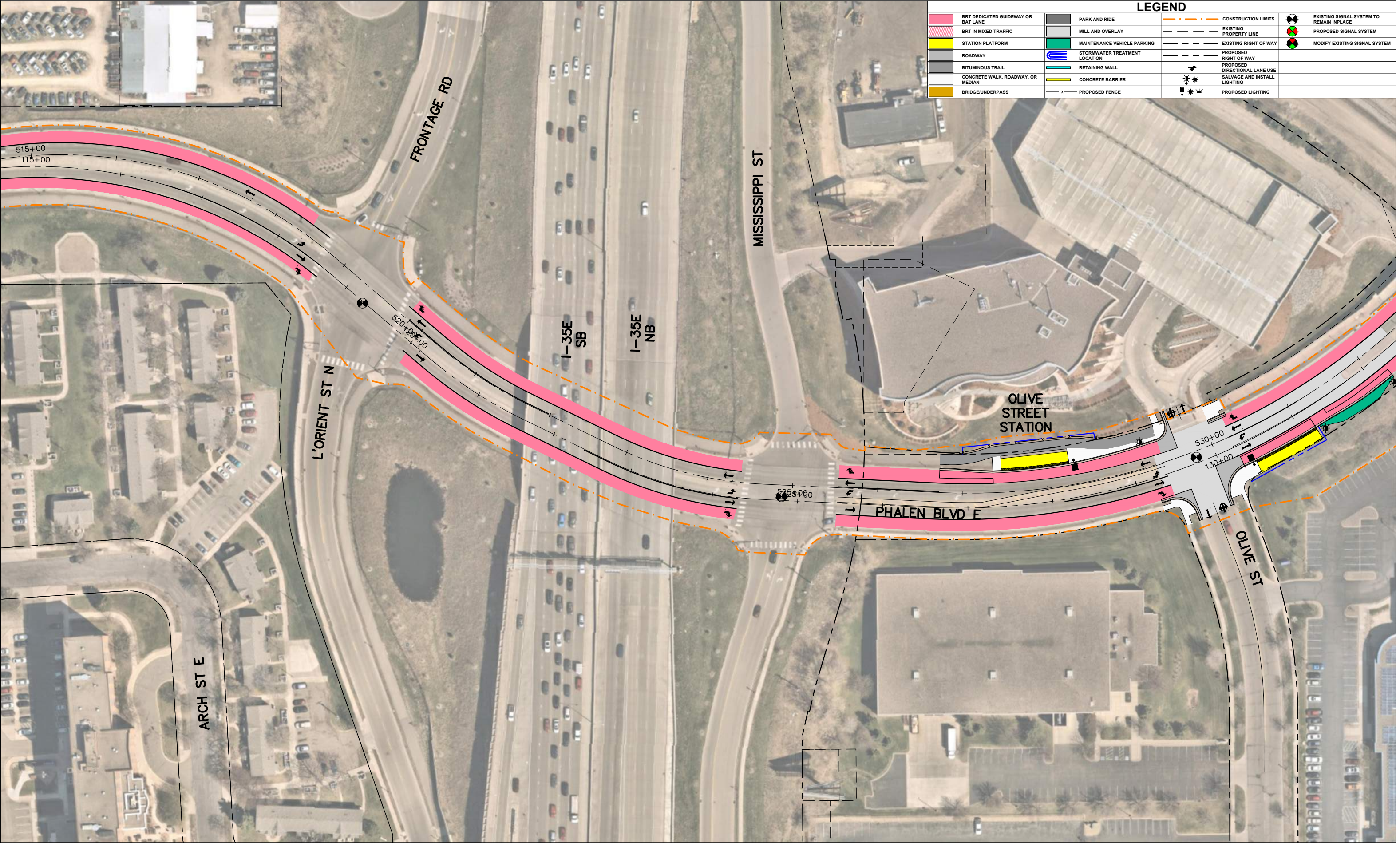


Carly PetersotC:\pw\khi\d0229295\St1-CIV-Rolliplot\_11X17.dwg October 11, 2022 - 3:09pm

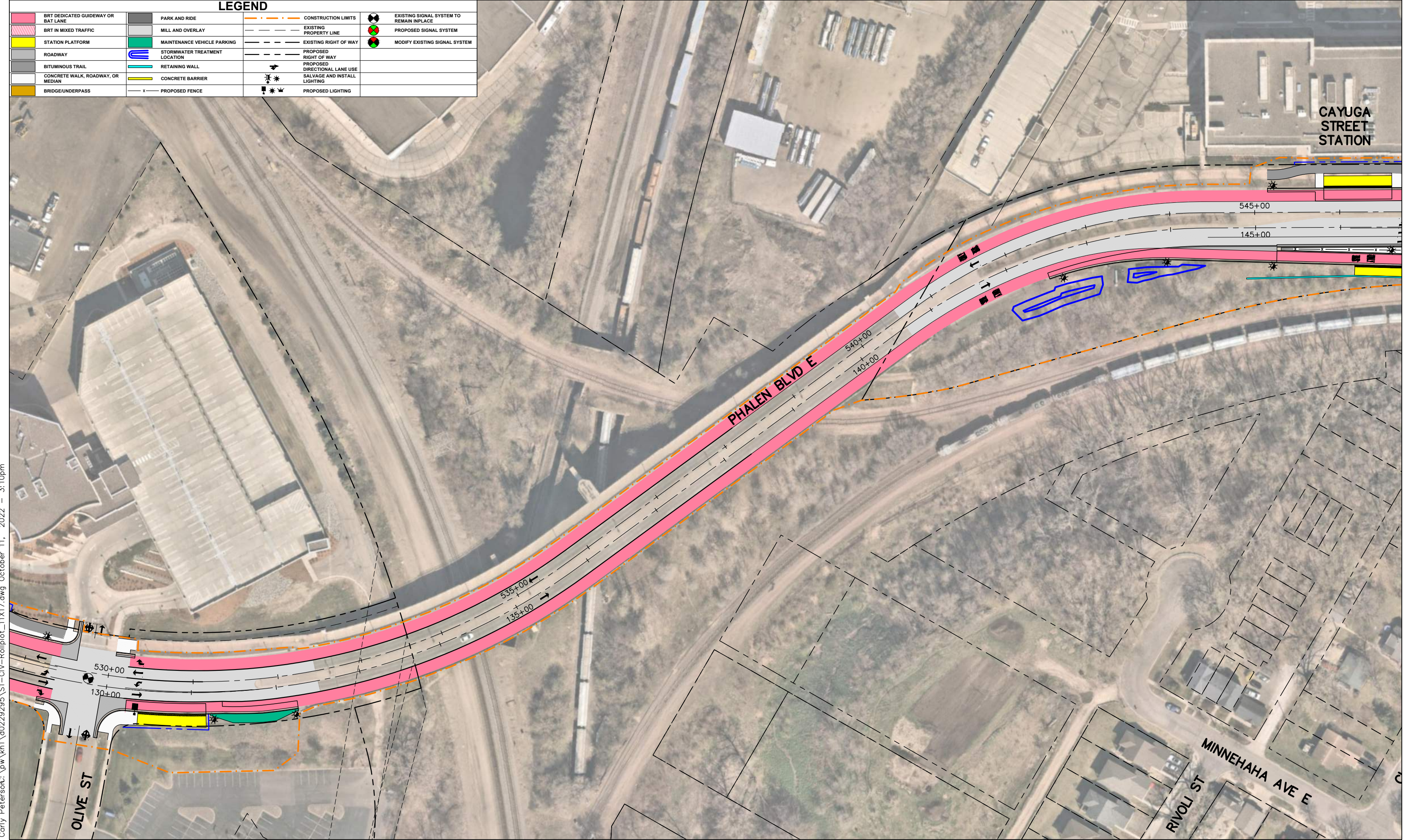




Carly PetersoC:\pw\khi\0229295\St-CIV-Rolliplot\_11X17.dwg October 11, 2022 - 3:09pm



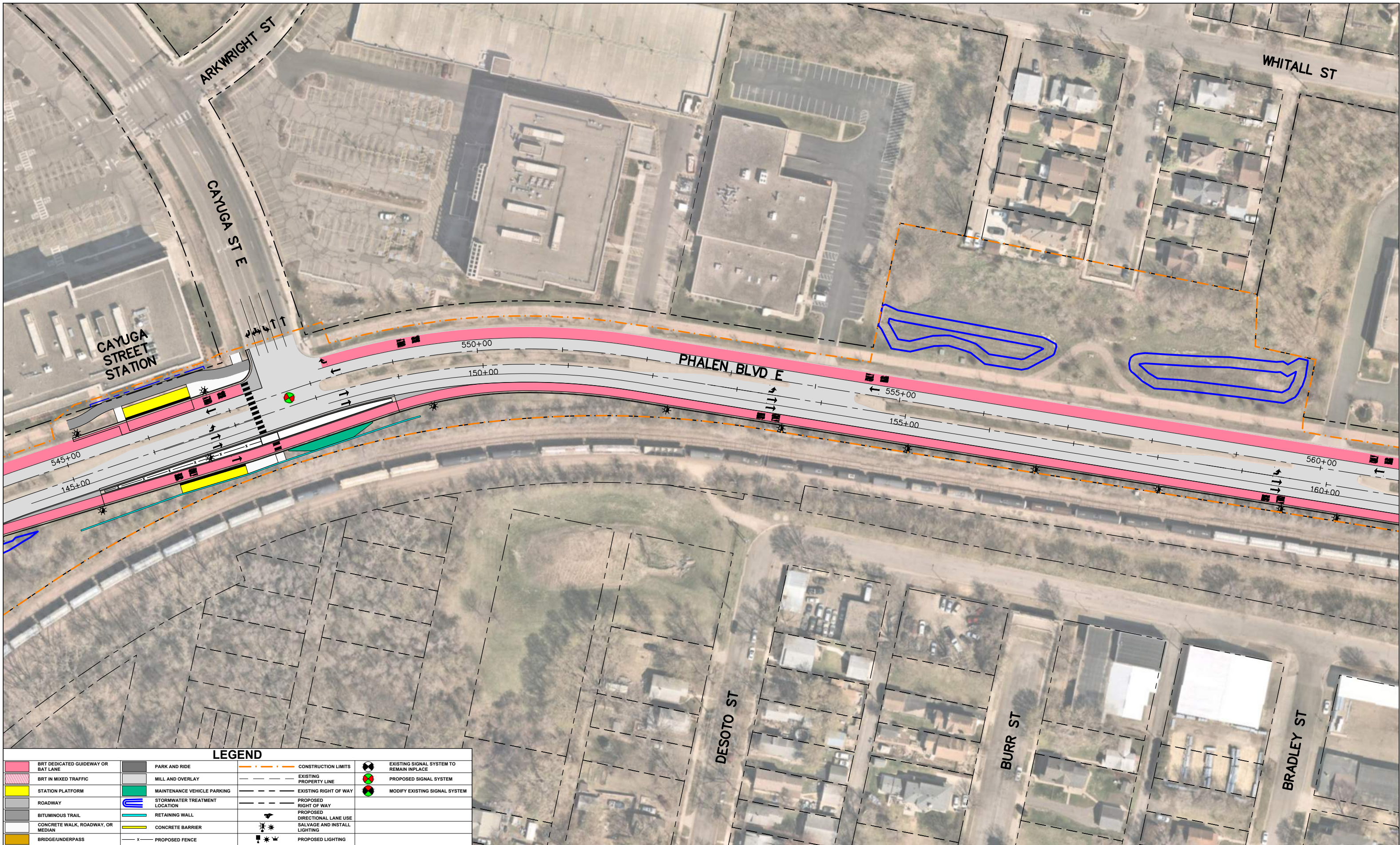




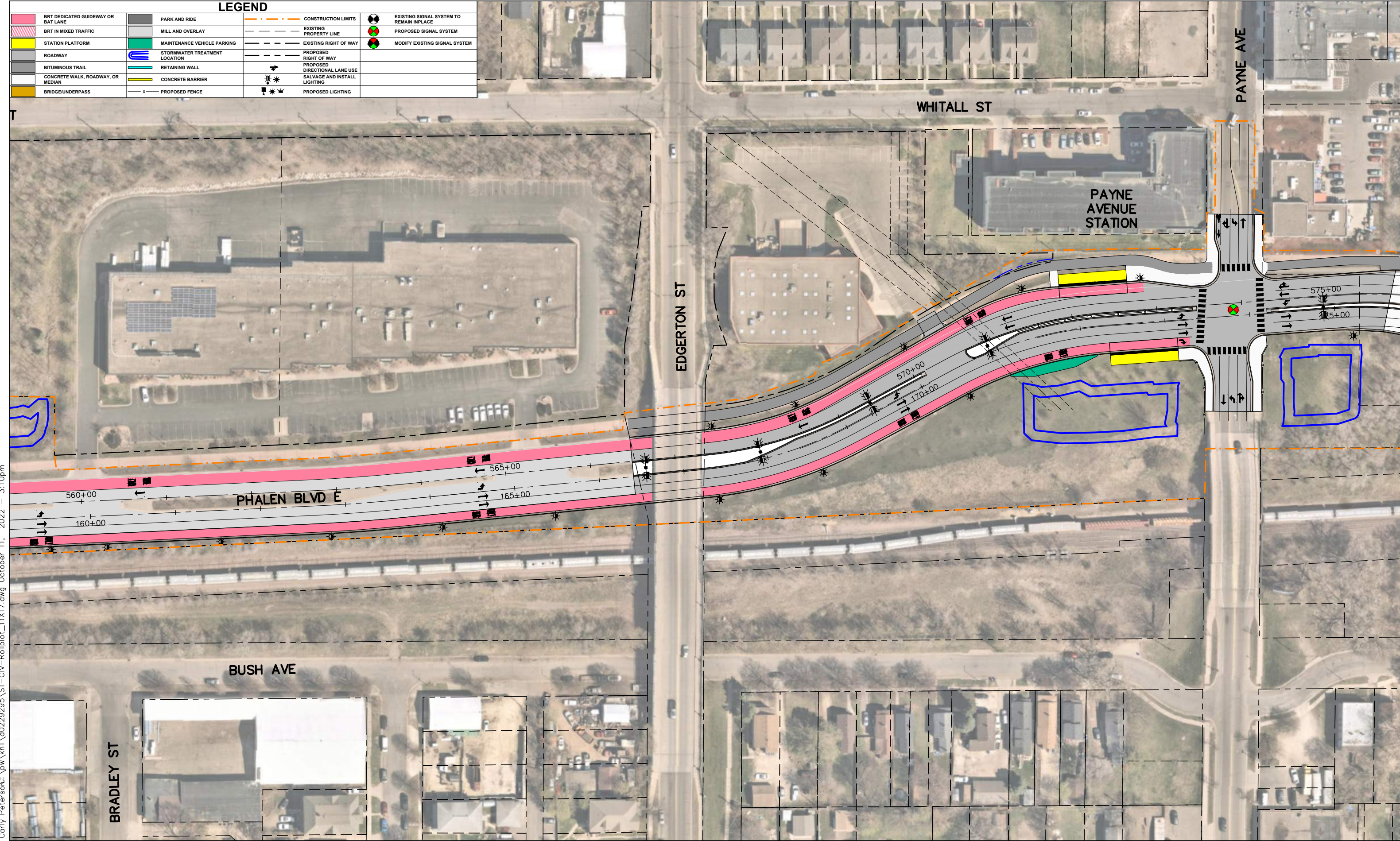
Carly PetersoC:\pw\khi\d0229295\St-CIV-Rolliplot\_11X17.dwg October 11, 2022 - 3:10pm



C:\pw\kht\0229295\St-CIV-Rolliplot\_11X17.dwg October 11, 2022 - 3:10pm



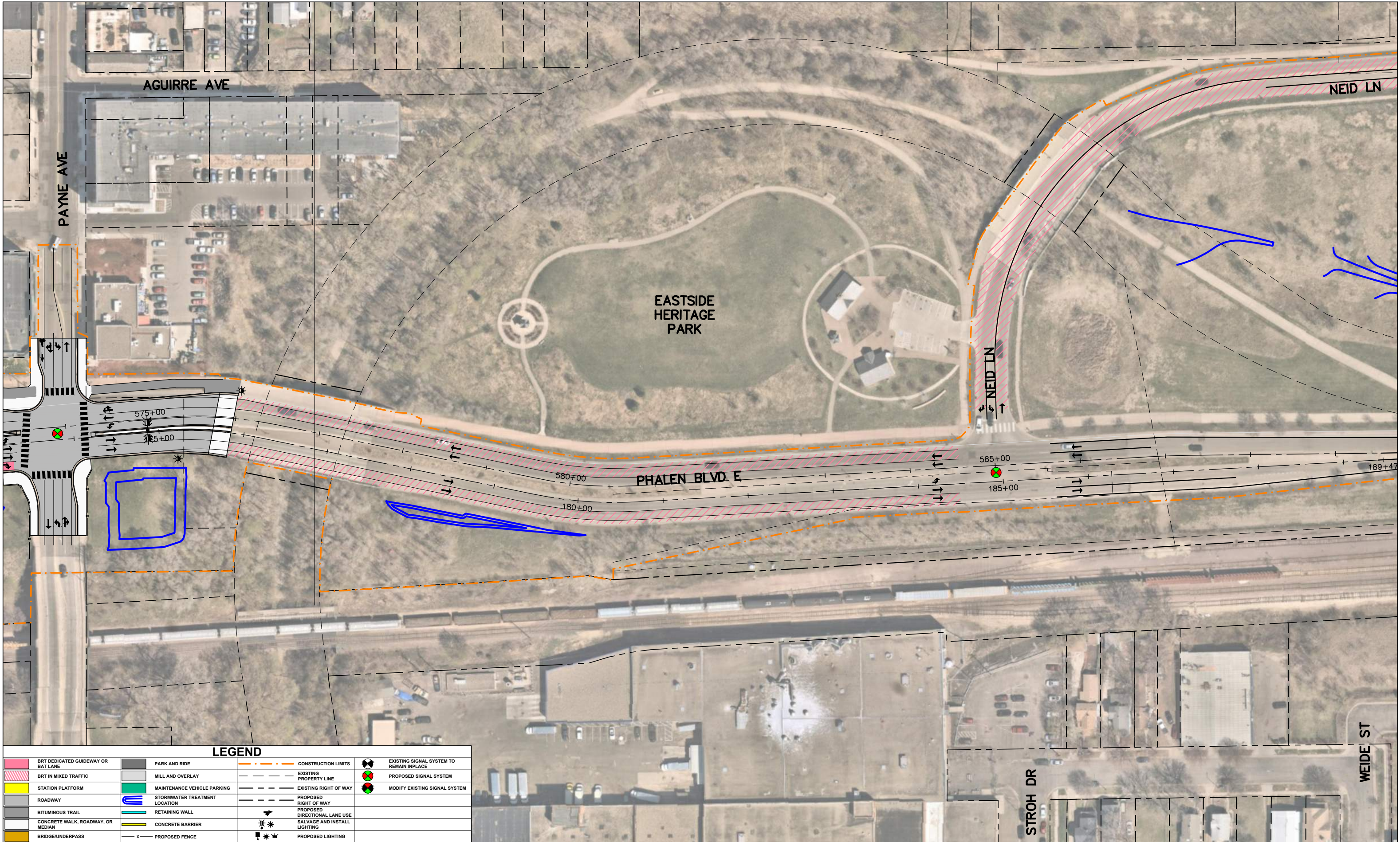




Early PetersoC:\pw\khi\0229295\St-CIV-Rolliplot\_11X17.dwg October 11, 2022 - 3:10pm

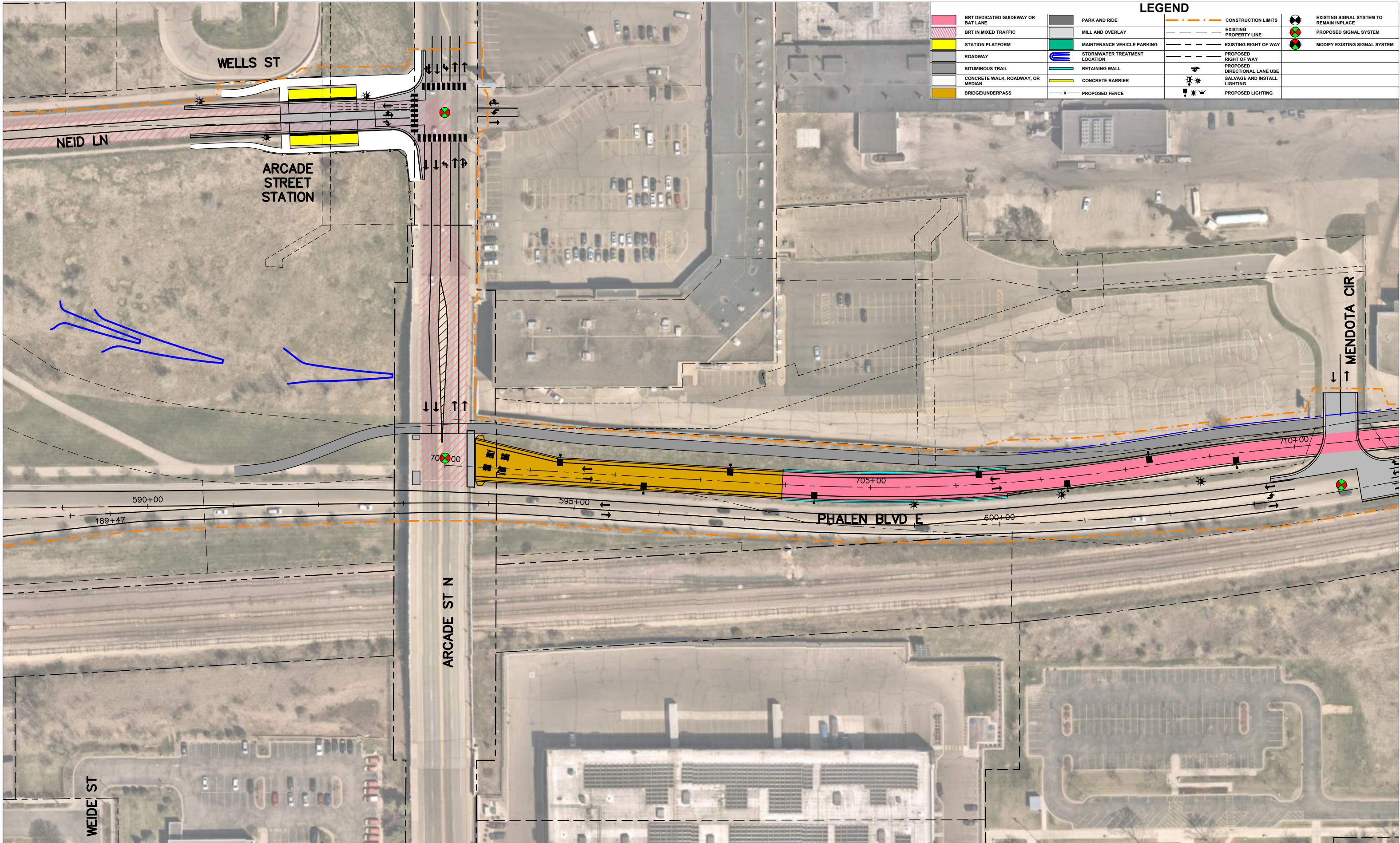


Luongo, Alliso6: \pwwork\kh\0029295\St-CIV-Rolliplot\_11X17.dwg October 12, 2022 - 7:41pm



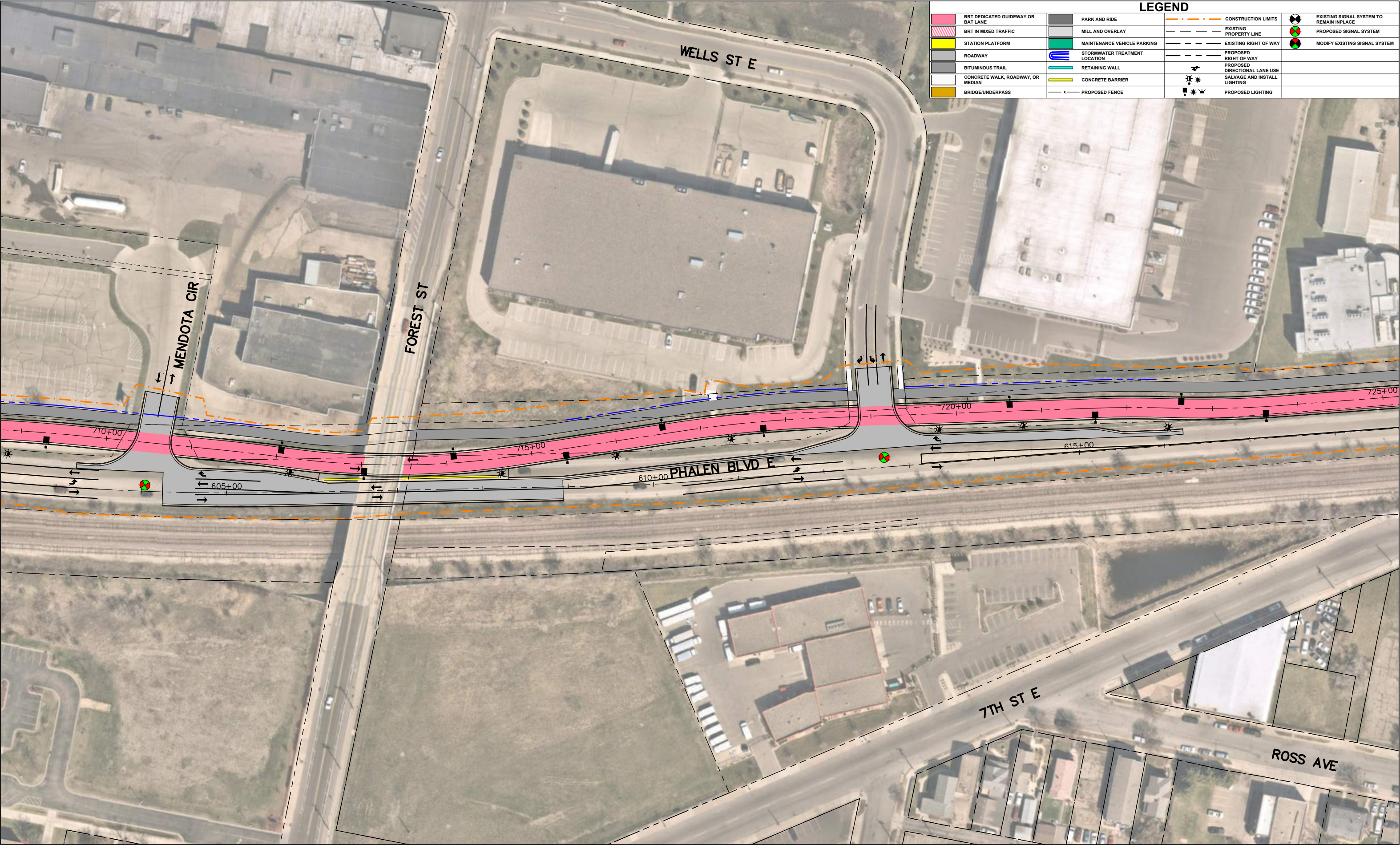


Luongo, Alliso6: \pw\khi\d0229295\St-CIV-Rolliplot\_11X17.dwg October 12, 2022 - 7:45pm



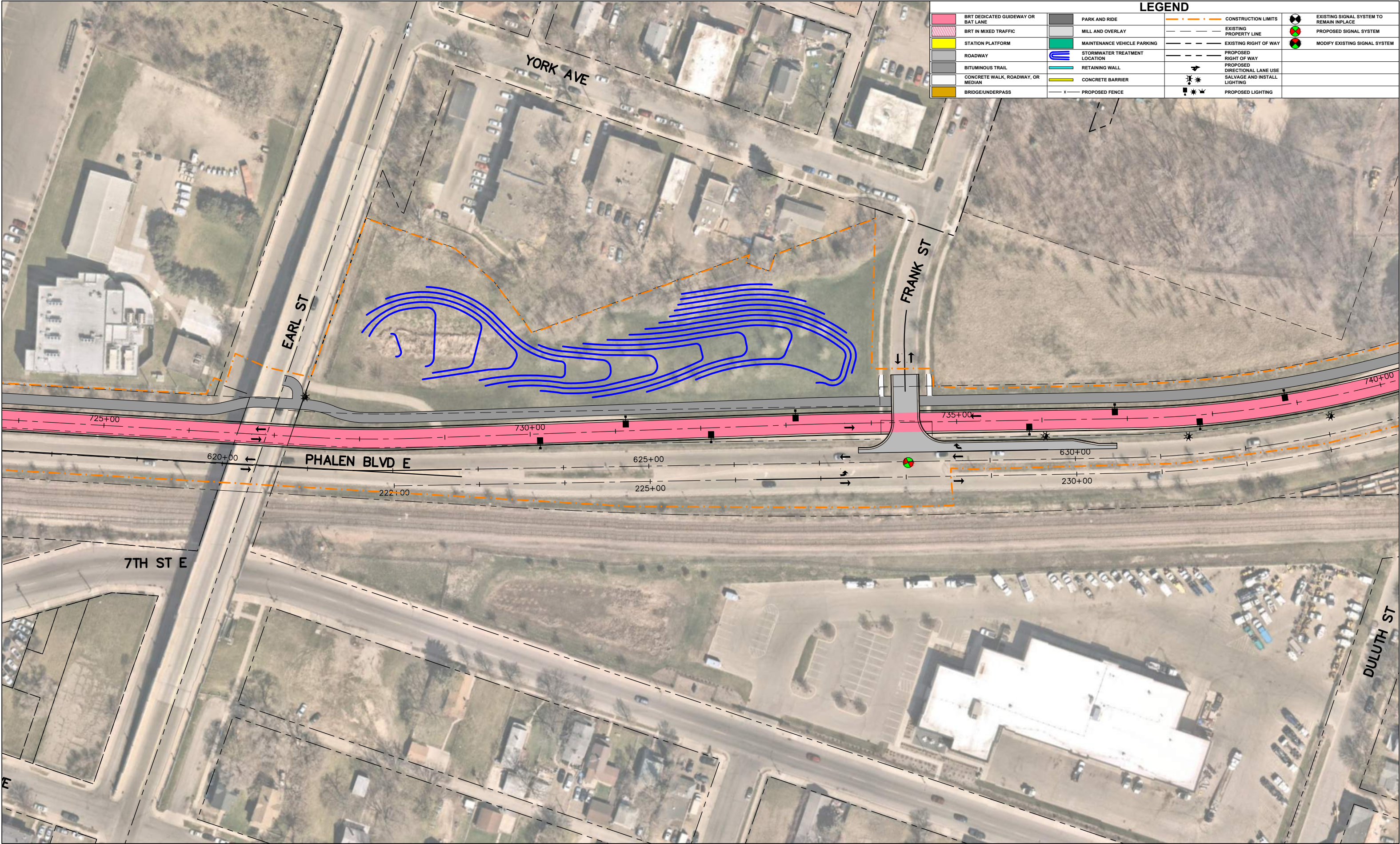


Carly PetersonC:\pw\khi\d0229295\ST-CIV-Rolliplot\_11X17.dwg October 11, 2022 - 3:11pm



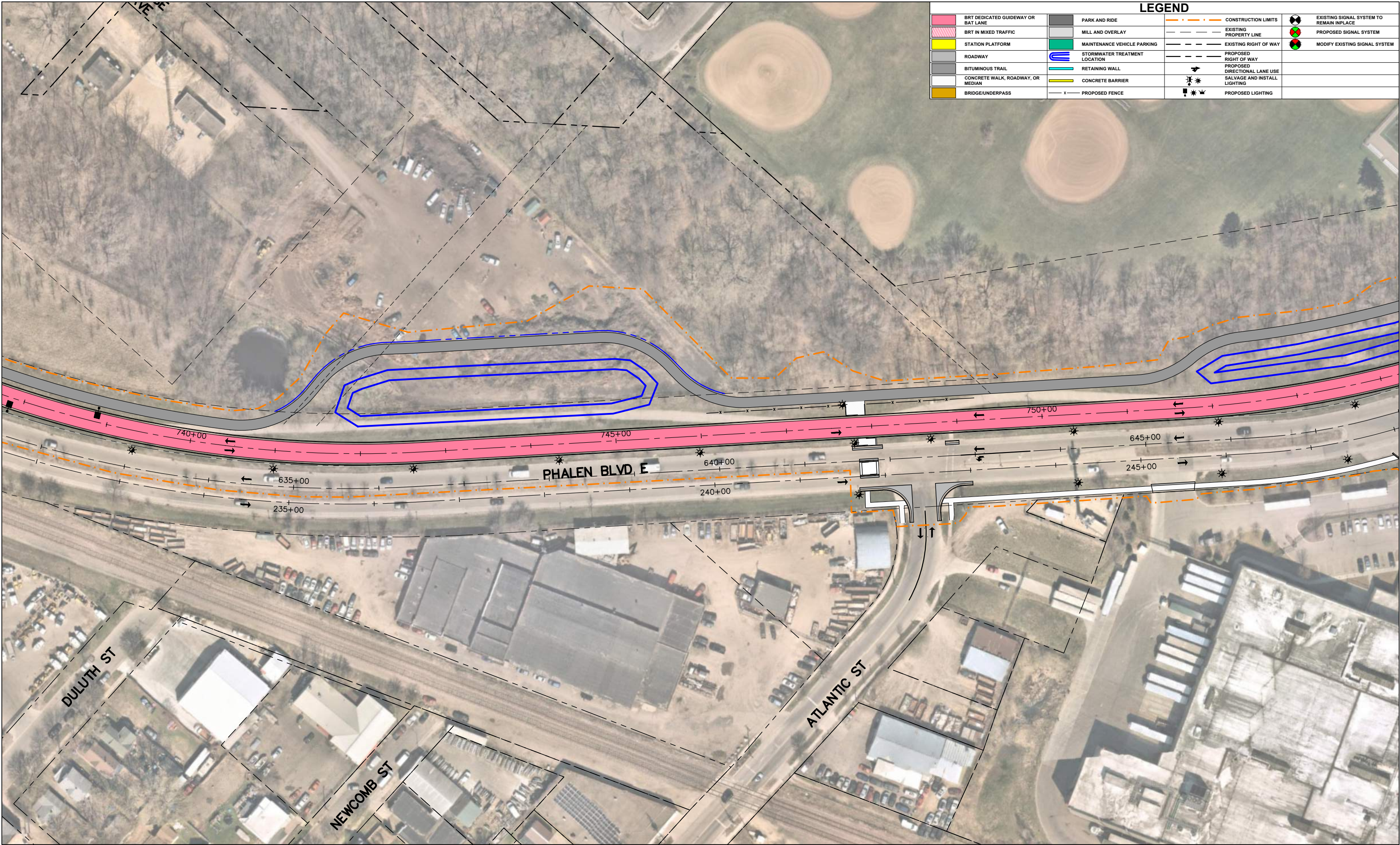


Carly Peters\c:\pw\kh\0029295\ST-CIV-Rolliplot\_11\X17.dwg October 11, 2022 - 3:11pm



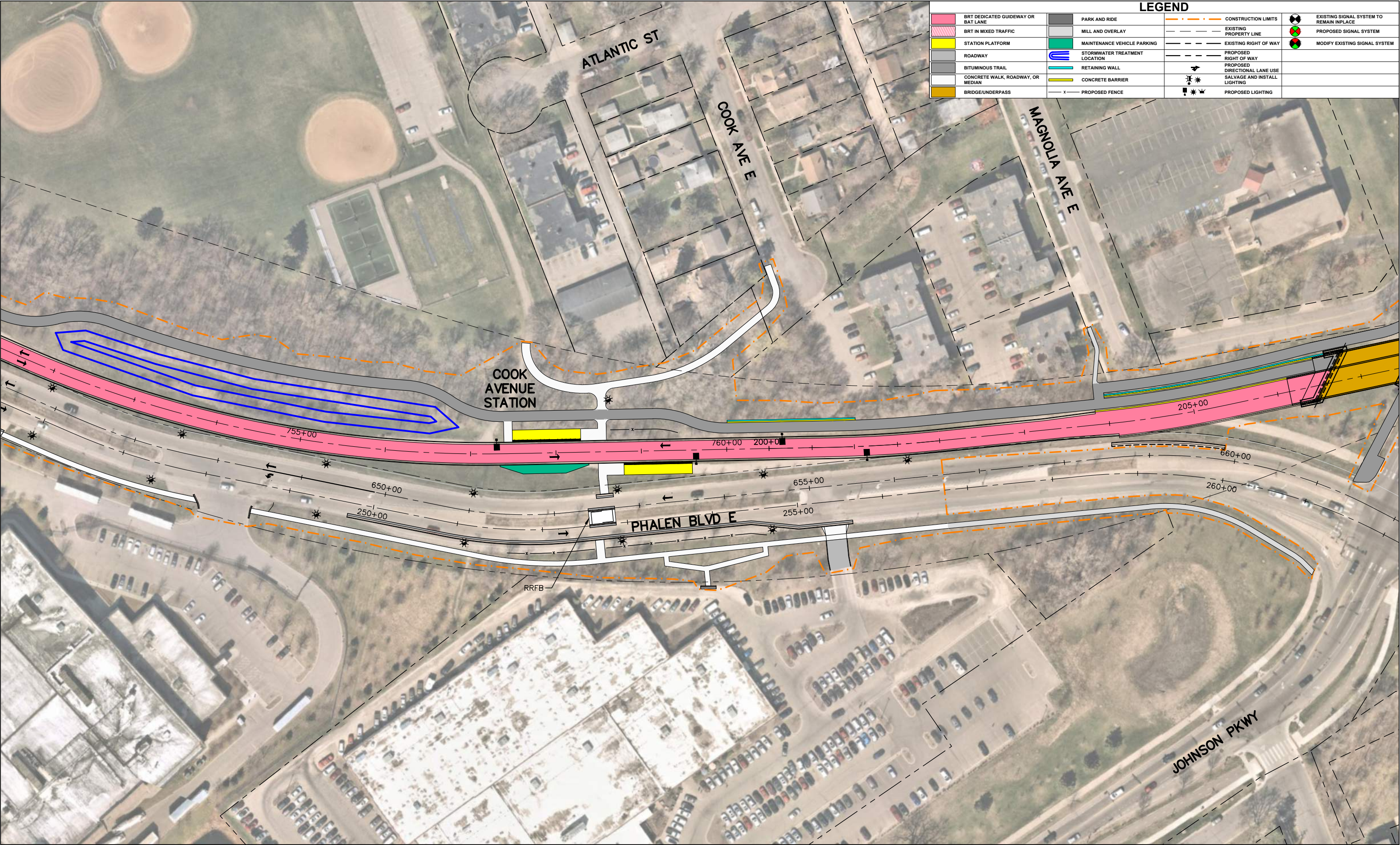


Carly PetersoC:\pw\khi\0229295\St-CIV-Rolliplot\_11X17.dwg October 11, 2022 - 3:11pm



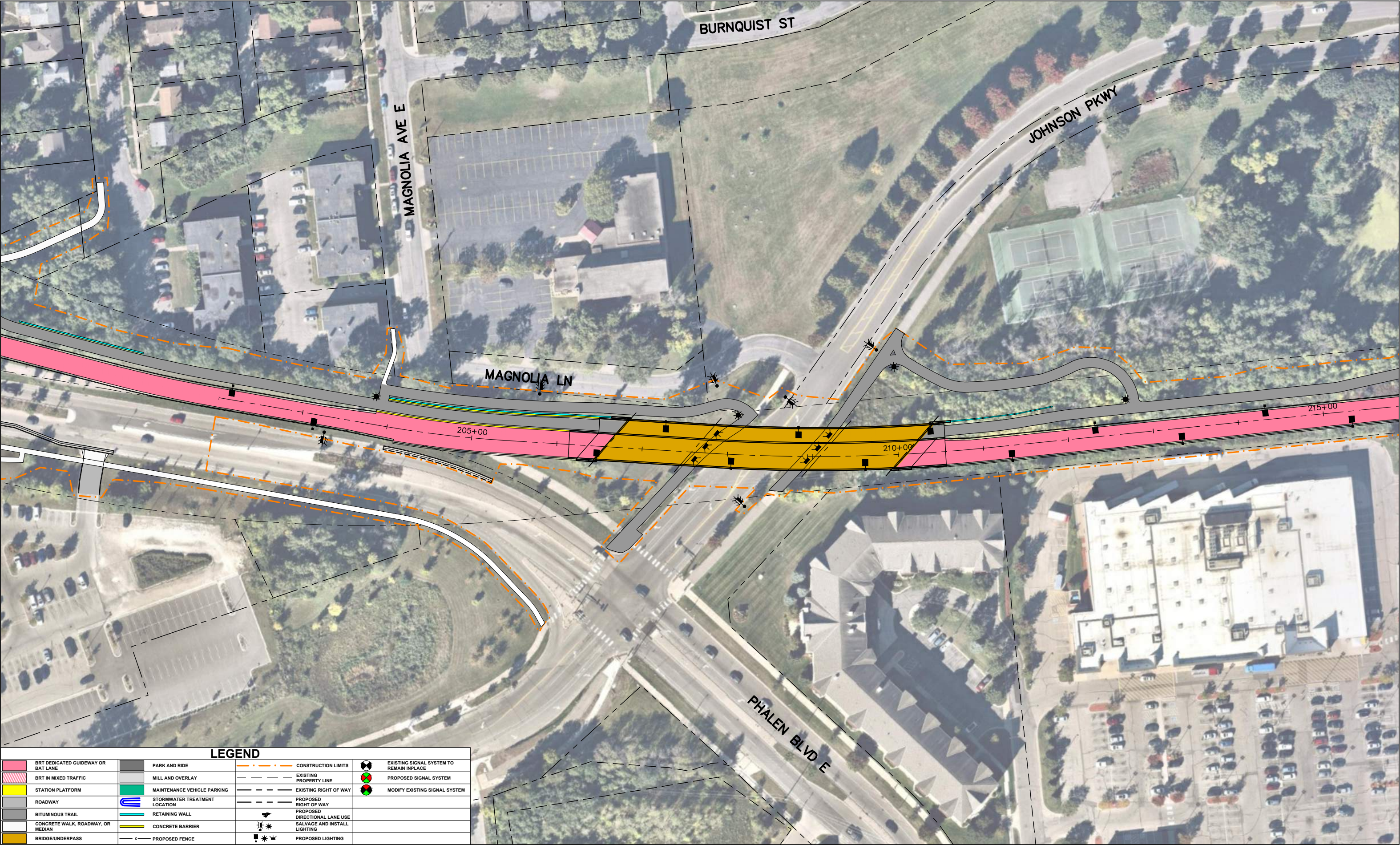


Carly PetersotC:\pw\khi\00229295\SI-CIV-Rolliplot\_11X17.dwg October 11, 2022 - 3:11pm



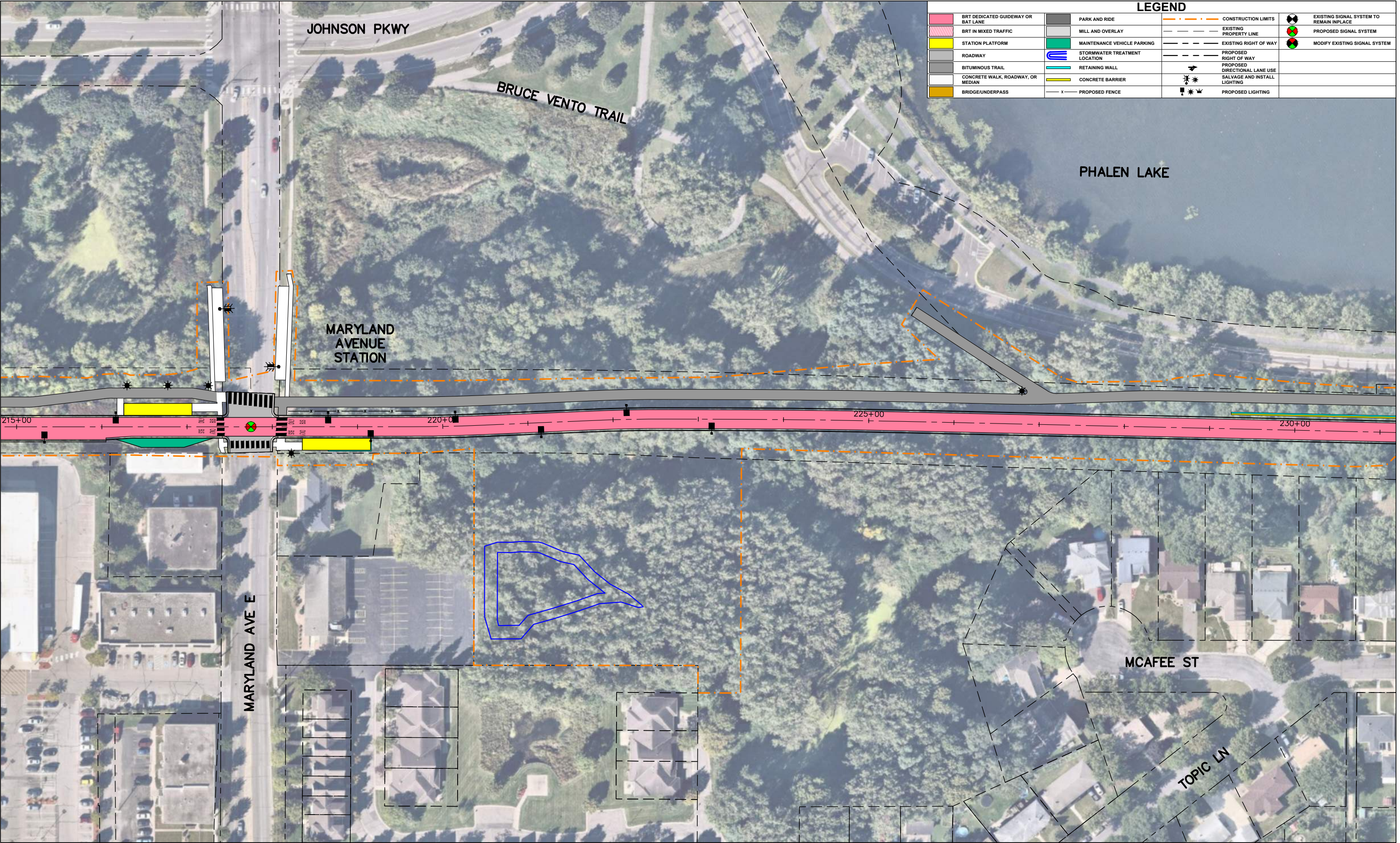


Carly PetersOC:\Users\CPETER~1\AppData\Local\Temp\AcPublish\_4588\S2-CIV-Rollplot\_11x17.dwg October 11, 2022 - 2:58pm





C:\Users\CPETER~1\AppData\Local\Temp\AcPublish\_4588\S2-CIV-Rollplot\_11x17.dwg October 11, 2022 - 2:58pm





Carly PetersotC:\Users\CPETER~1\AppData\Local\Temp\AcPublish\_4588\S2-CIV-Rollplot\_11x17.dwg October 11, 2022 - 2:58pm




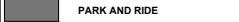




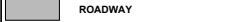






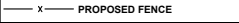



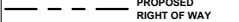








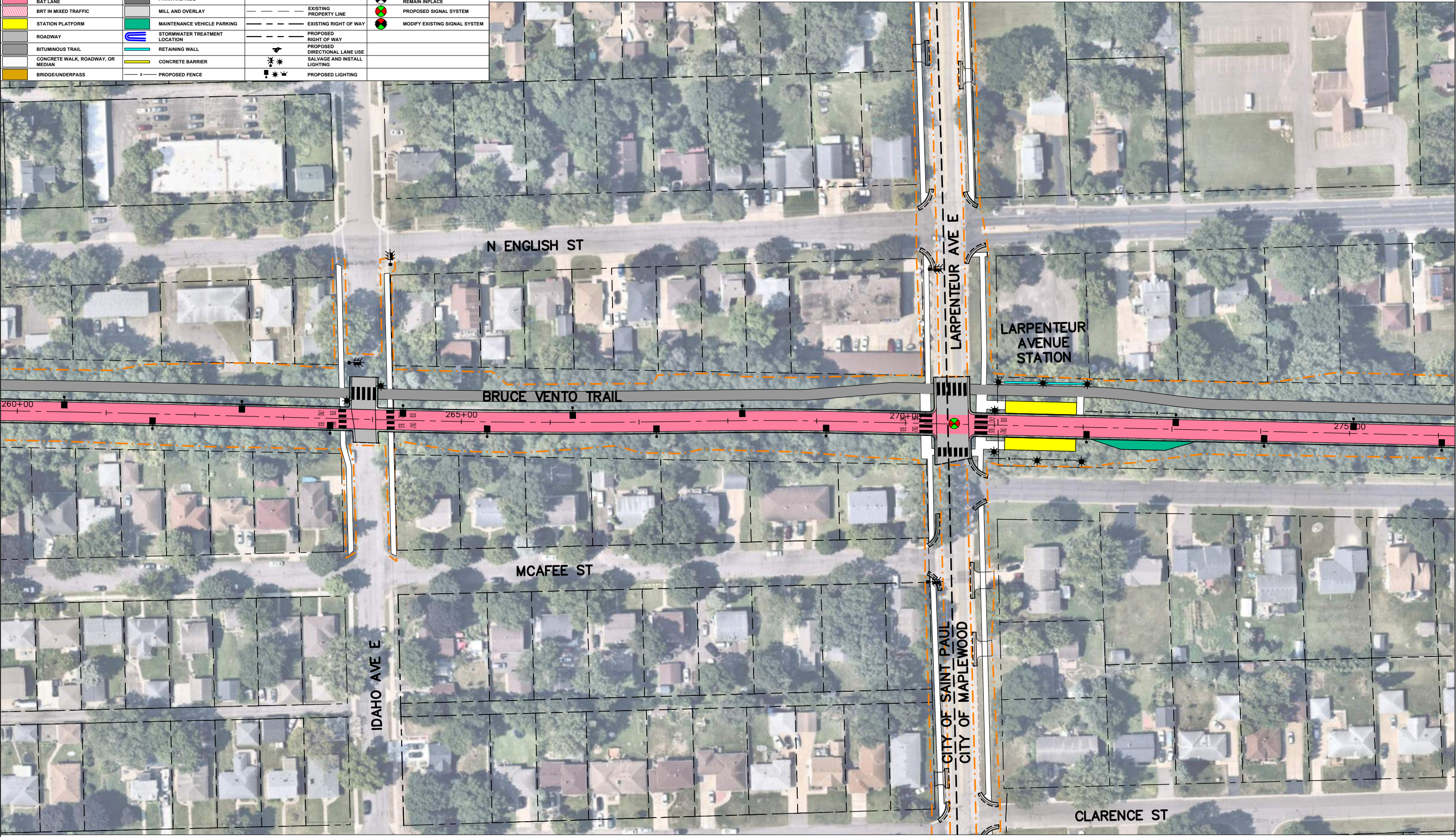
C:\Users\CPETER~1\AppData\Local\Temp\AcPublish\_4588\S2-CIV-Rollplot\_11x17.dwg October 11, 2022 - 2:58pm





Carly PetersotC:\Users\CPETER~1\AppData\Local\Temp\AcPublish\_4588\S2-CIV-Rollplot\_11x17.dwg October 11, 2022 - 2:58pm

LEGEND			
	BRT DEDICATED GUIDEWAY OR BAT LANE		PARK AND RIDE
	BRT IN MIXED TRAFFIC		MILL AND OVERLAY
	STATION PLATFORM		MAINTENANCE VEHICLE PARKING
	ROADWAY		STORMWATER TREATMENT LOCATION
	BITUMINOUS TRAIL		RETAINING WALL
	CONCRETE WALK, ROADWAY, OR MEDIAN		CONCRETE BARRIER
	BRIDGE/UNDERPASS		PROPOSED FENCE
	CONSTRUCTION LIMITS		EXISTING PROPERTY LINE
	EXISTING RIGHT OF WAY		PROPOSED RIGHT OF WAY
	PROPOSED DIRECTIONAL LANE USE		SALVAGE AND INSTALL LIGHTING
	PROPOSED LIGHTING		EXISTING SIGNAL SYSTEM TO REMAIN IN PLACE
	PROPOSED SIGNAL SYSTEM		MODIFY EXISTING SIGNAL SYSTEM

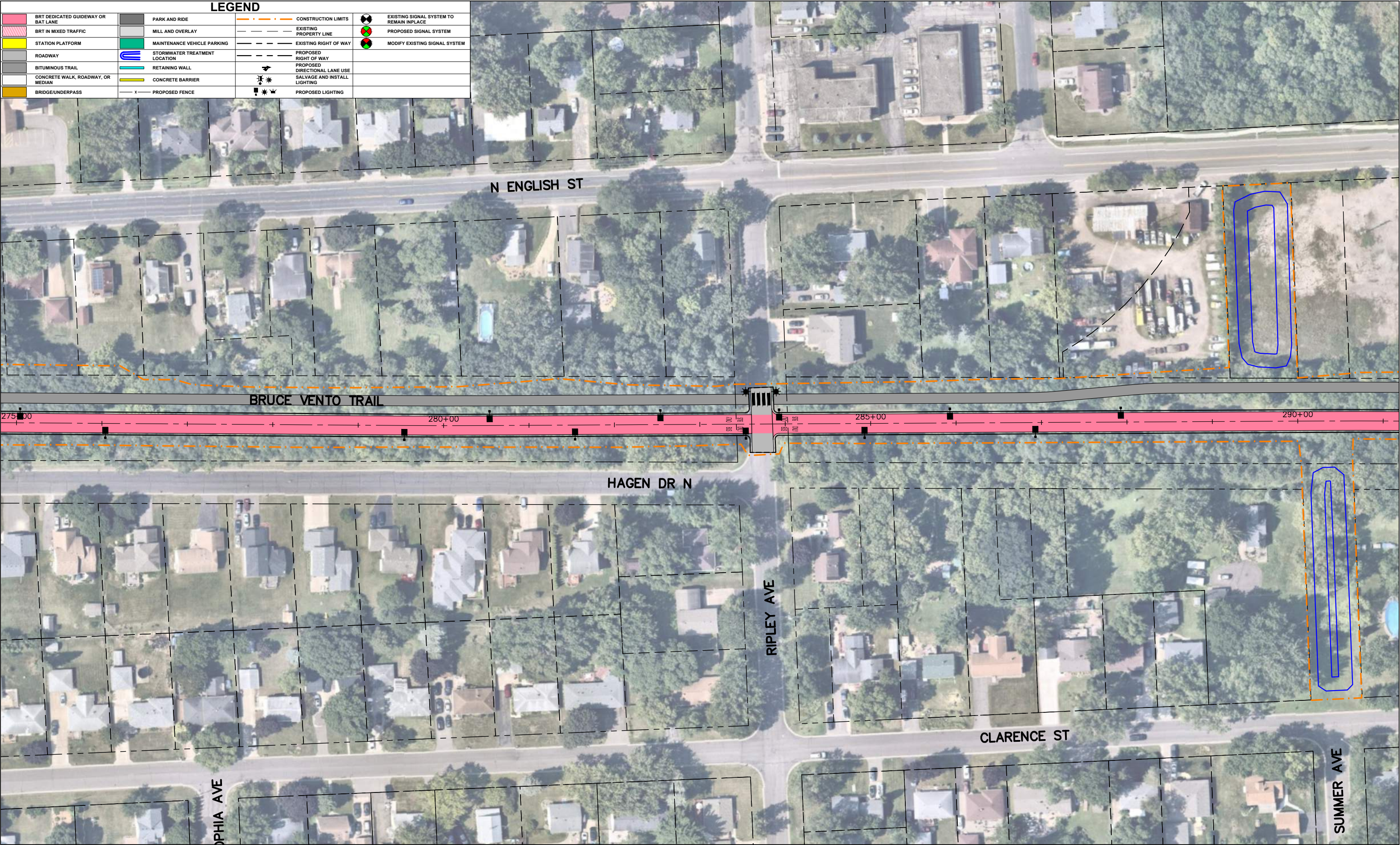


SEE SHEET 31 (TOP)

SEE SHEET 31 (BOTTOM)



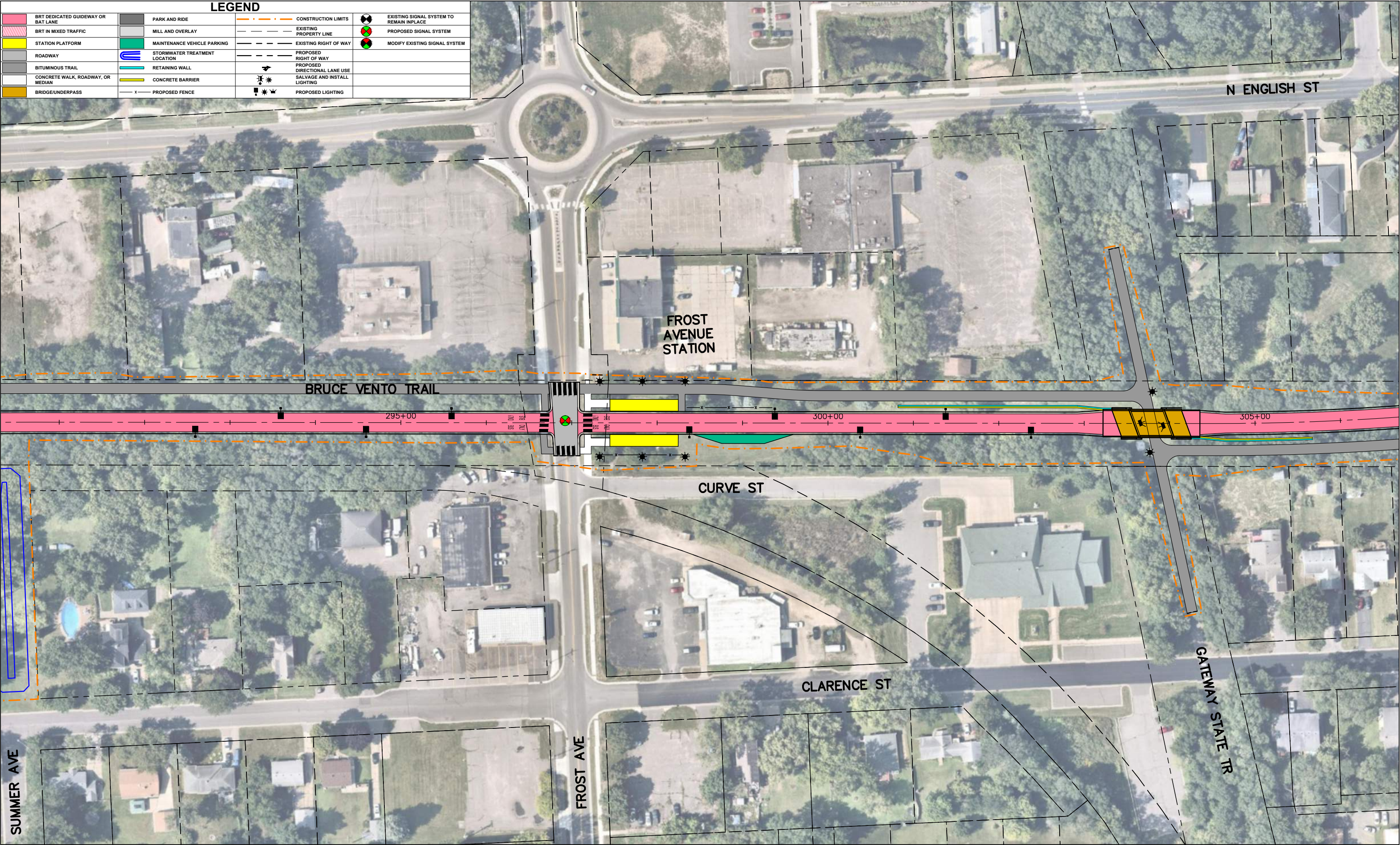
Carly PetersorC:\Users\CPETER~1\AppData\Local\Temp\AcPublish\_4588\S2-CIV-Rollplot\_11x17.dwg October 11, 2022 - 2:59pm





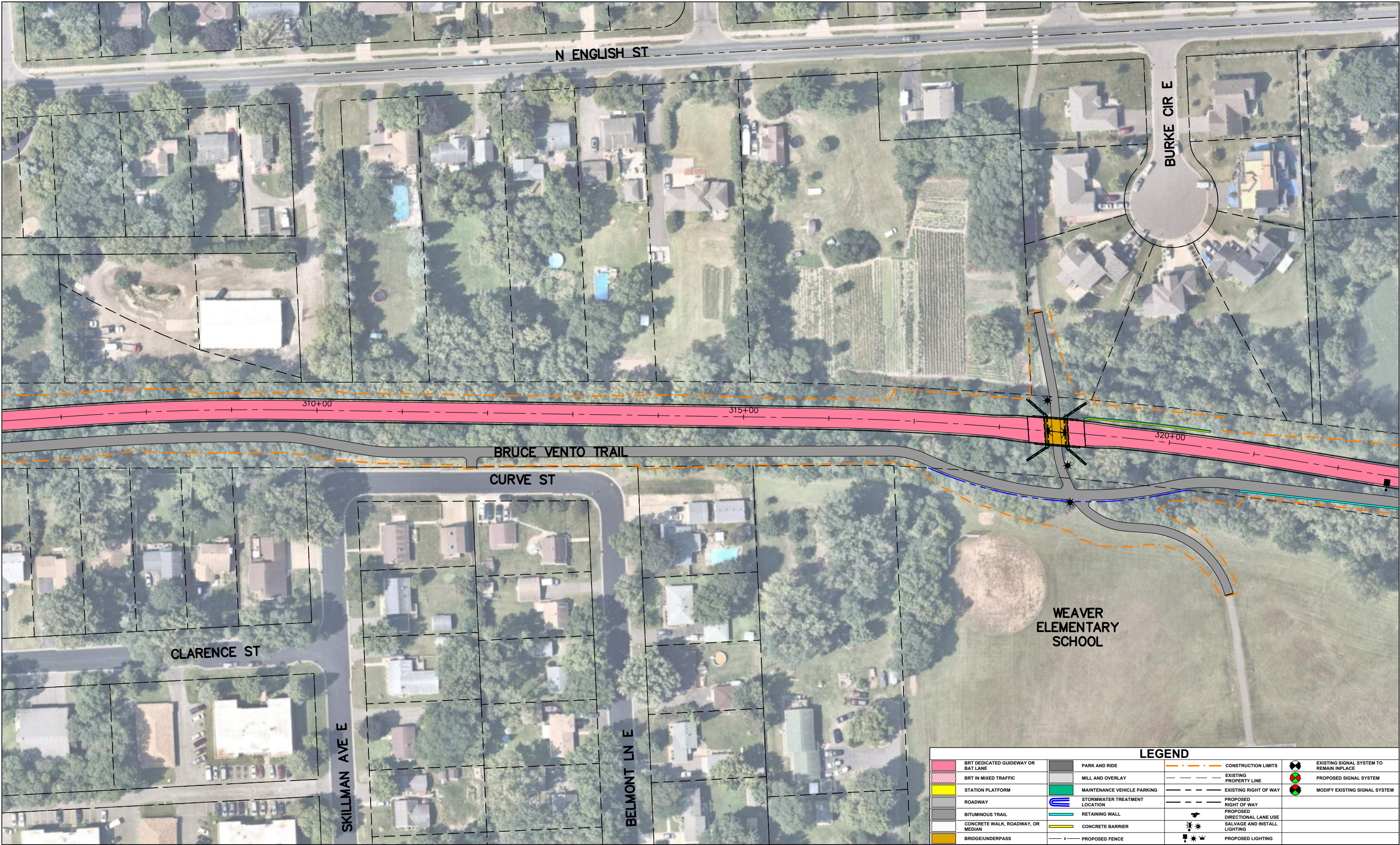
C:\Users\CPETER~1\AppData\Local\Temp\AcPublish\_4588\S2-CIV-Rollplot\_11x17.dwg October 11, 2022 - 2:59pm

LEGEND			
	BRT DEDICATED GUIDEWAY OR BAT LANE		PARK AND RIDE
	BRT IN MIXED TRAFFIC		MILL AND OVERLAY
	STATION PLATFORM		MAINTENANCE VEHICLE PARKING
	ROADWAY		STORMWATER TREATMENT LOCATION
	BITUMINOUS TRAIL		RETAINING WALL
	CONCRETE WALK, ROADWAY, OR MEDIAN		CONCRETE BARRIER
	BRIDGE/UNDERPASS		PROPOSED FENCE
	CONSTRUCTION LIMITS		EXISTING RIGHT OF WAY
	EXISTING PROPERTY LINE		PROPOSED RIGHT OF WAY
	EXISTING SIGNAL SYSTEM TO REMAIN IN PLACE		PROPOSED DIRECTIONAL LANE USE
	PROPOSED SIGNAL SYSTEM		SALVAGE AND INSTALL LIGHTING
	MODIFY EXISTING SIGNAL SYSTEM		PROPOSED LIGHTING





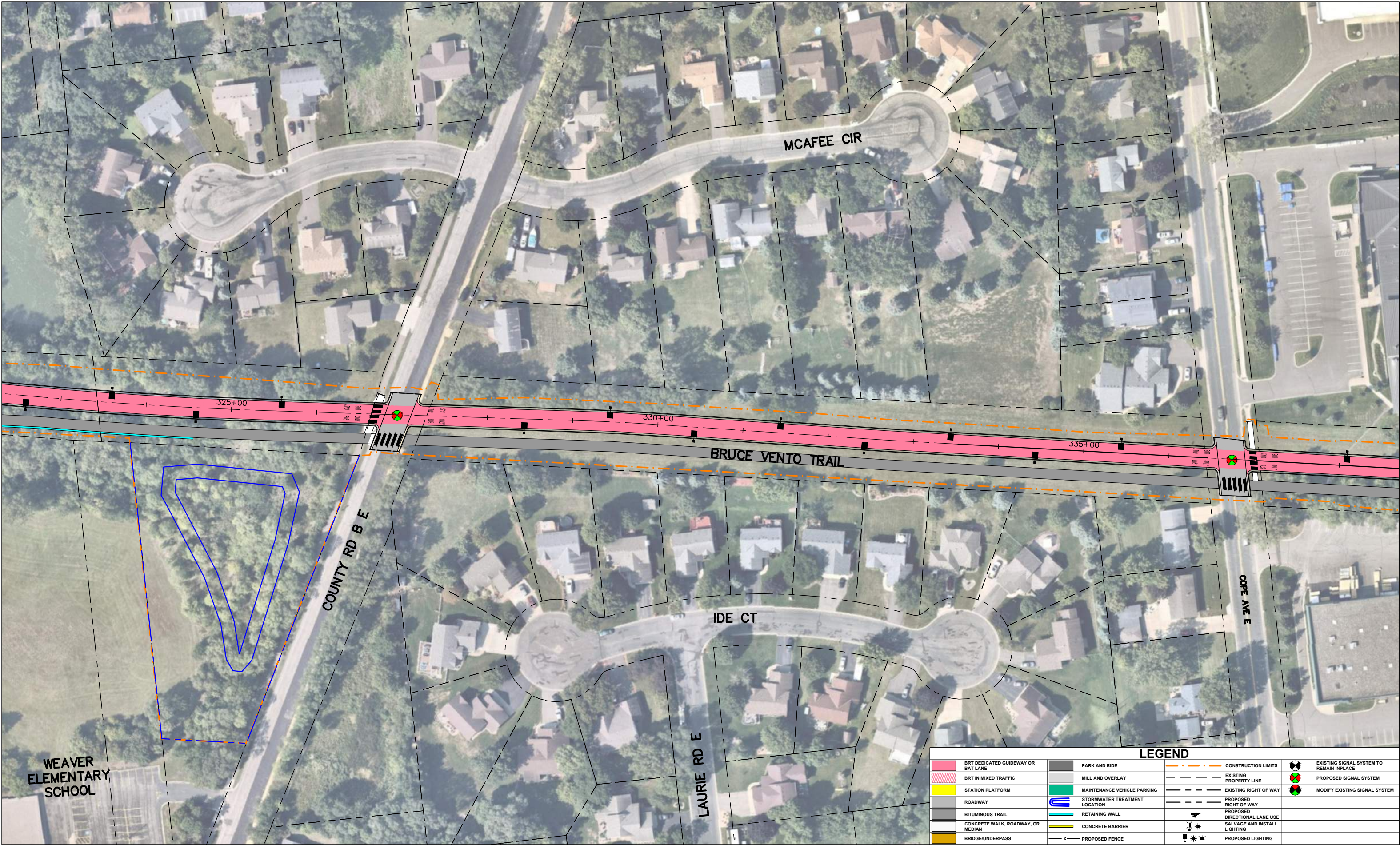
Carly PetersOC: \\Users\CPETER~1\AppData\Local\Temp\AcPublish\_4588\S2-CIV-Rollplot\_11x17.dwg October 11, 2022 - 2:59pm



LEGEND			
	BRT DEDICATED GUIDEWAY OR BAT LANE		PARK AND RIDE
	BRT IN MIXED TRAFFIC		MILL AND OVERLAY
	STATION PLATFORM		MAINTENANCE VEHICLE PARKING
	ROADWAY		STORMWATER TREATMENT LOCATION
	BITUMINOUS TRAIL		RETAINING WALL
	CONCRETE WALK, ROADWAY, OR MEDIAN		CONCRETE BARRIER
	BRIDGE/UNDERPASS		PROPOSED FENCE
	CONSTRUCTION LIMITS		EXISTING SIGNAL SYSTEM TO REMAIN IN PLACE
	EXISTING PROPERTY LINE		PROPOSED SIGNAL SYSTEM
	EXISTING RIGHT OF WAY		MODIFY EXISTING SIGNAL SYSTEM
	PROPOSED RIGHT OF WAY		
	PROPOSED DIRECTIONAL LANE USE		
	SALVAGE AND INSTALL LIGHTING		
	PROPOSED LIGHTING		



C:\Users\CPETER~1\AppData\Local\Temp\AcPublish\_4588\S2-CIV-Rollplot\_11x17.dwg October 11, 2022 - 2:59pm



WEAVER  
ELEMENTARY  
SCHOOL

COUNTY RD B E

IDE CT

LAURIE RD E

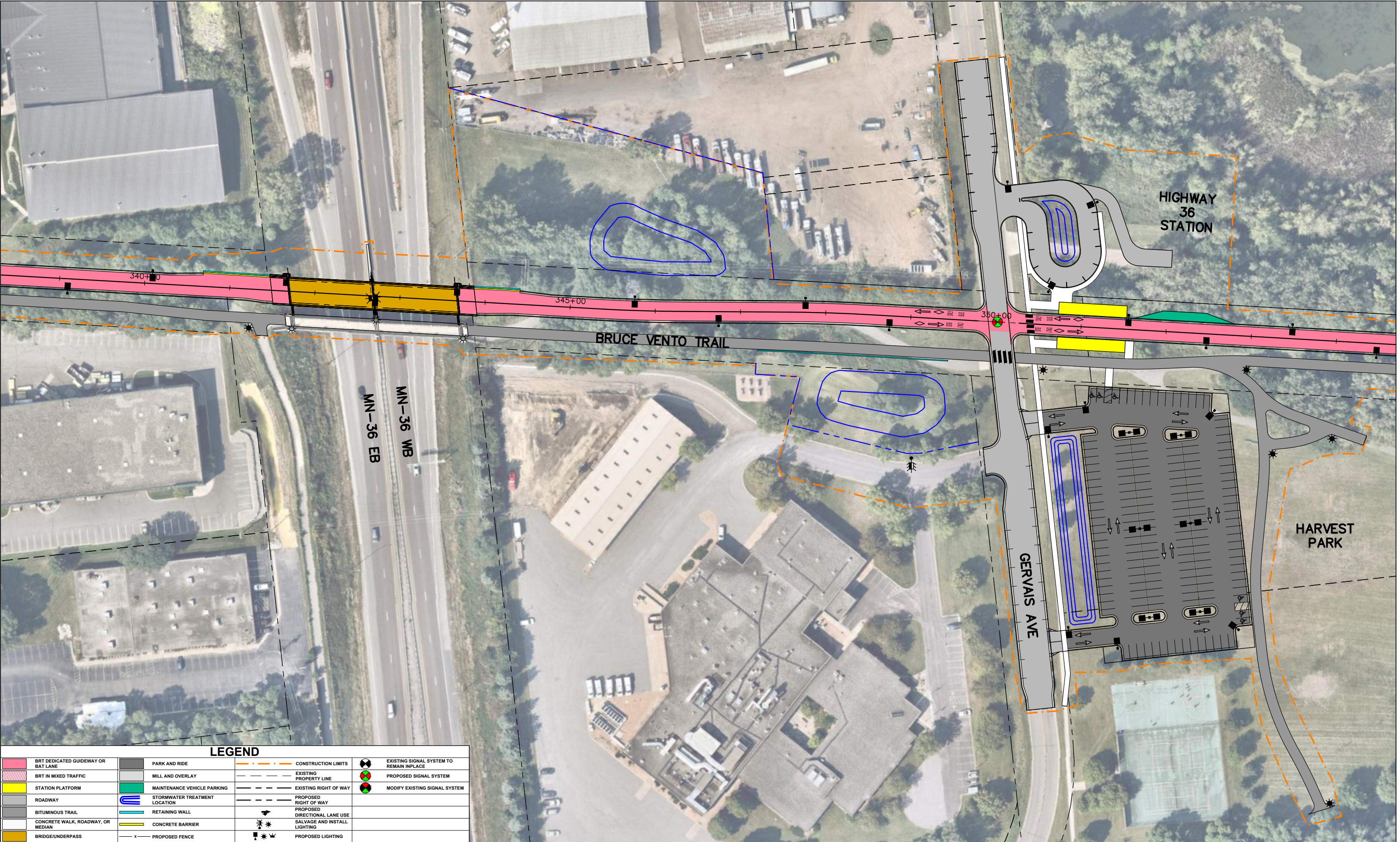
MCAfee CIR

COPE AVE E

LEGEND			
	BRT DEDICATED GUIDEWAY OR BAT LANE		PARK AND RIDE
	BRT IN MIXED TRAFFIC		MILL AND OVERLAY
	STATION PLATFORM		MAINTENANCE VEHICLE PARKING
	ROADWAY		STORMWATER TREATMENT LOCATION
	BITUMINOUS TRAIL		RETAINING WALL
	CONCRETE WALK, ROADWAY, OR MEDIAN		CONCRETE BARRIER
	BRIDGE/UNDERPASS		PROPOSED FENCE
	CONSTRUCTION LIMITS		EXISTING SIGNAL SYSTEM TO REMAIN IN PLACE
	EXISTING PROPERTY LINE		PROPOSED SIGNAL SYSTEM
	EXISTING RIGHT OF WAY		MODIFY EXISTING SIGNAL SYSTEM
	PROPOSED RIGHT OF WAY		
	PROPOSED DIRECTIONAL LANE USE		
	SALVAGE AND INSTALL LIGHTING		
	PROPOSED LIGHTING		



C:\Users\CPETER~1\AppData\Local\Temp\AcPublish\_4588\S2-CIV-Rollplot\_11x17.dwg October 11, 2022 - 2:59pm

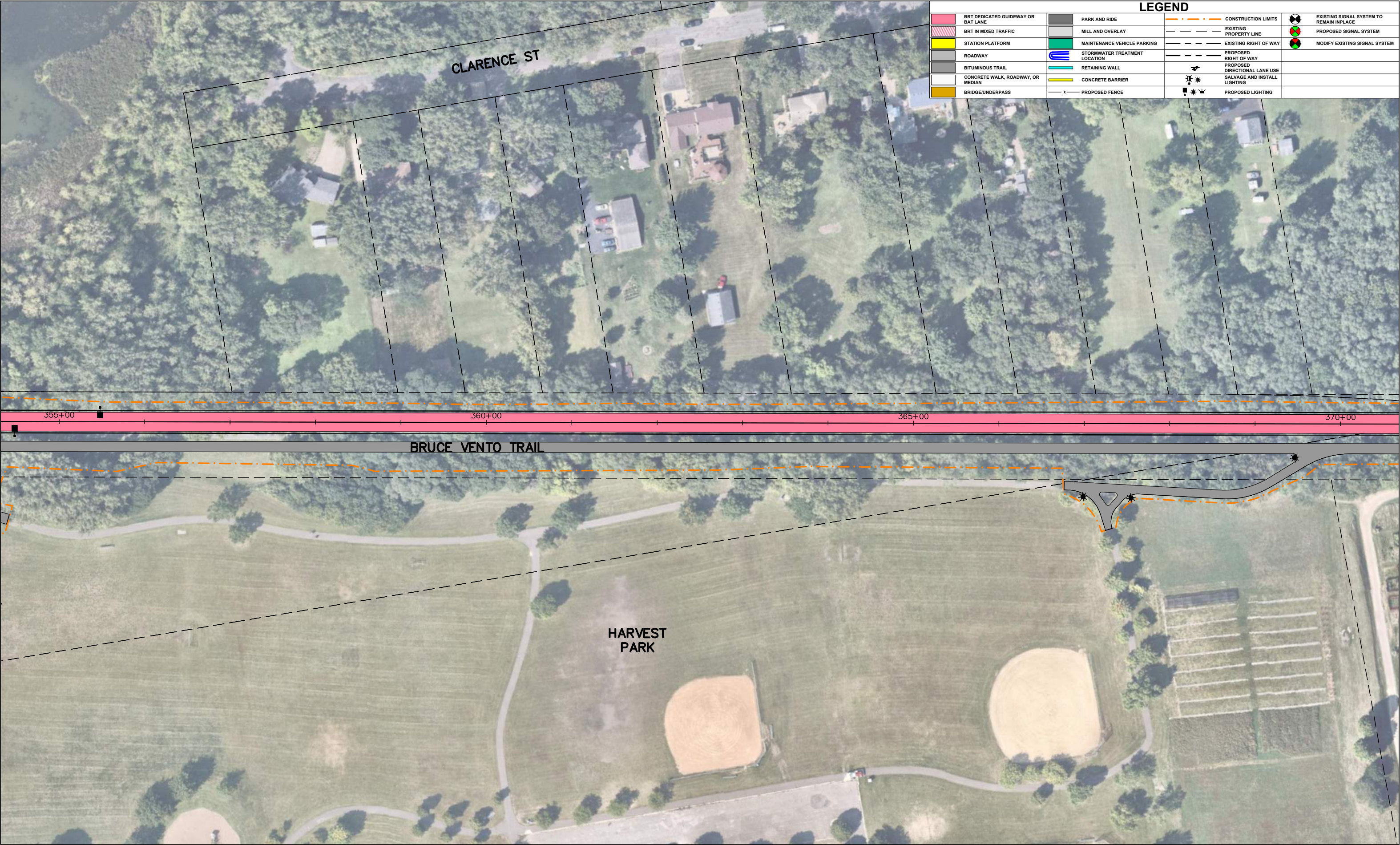


LEGEND

	BRT DEDICATED GUIDEWAY OR BAT LANE		PARK AND RIDE		CONSTRUCTION LIMITS		EXISTING SIGNAL SYSTEM TO REMAIN IN PLACE
	BRT IN MIXED TRAFFIC		MILL AND OVERLAY		EXISTING PROPERTY LINE		PROPOSED SIGNAL SYSTEM
	STATION PLATFORM		MAINTENANCE VEHICLE PARKING		EXISTING RIGHT OF WAY		MODIFY EXISTING SIGNAL SYSTEM
	ROADWAY		STORMWATER TREATMENT LOCATION		PROPOSED RIGHT OF WAY		
	BITUMINOUS TRAIL		RETAINING WALL		PROPOSED DIRECTIONAL LANE USE		
	CONCRETE WALK, ROADWAY, OR MEDIAN		CONCRETE BARRIER		SALVAGE AND INSTALL LIGHTING		
	BRIDGE/UNDERPASS		PROPOSED FENCE		PROPOSED LIGHTING		



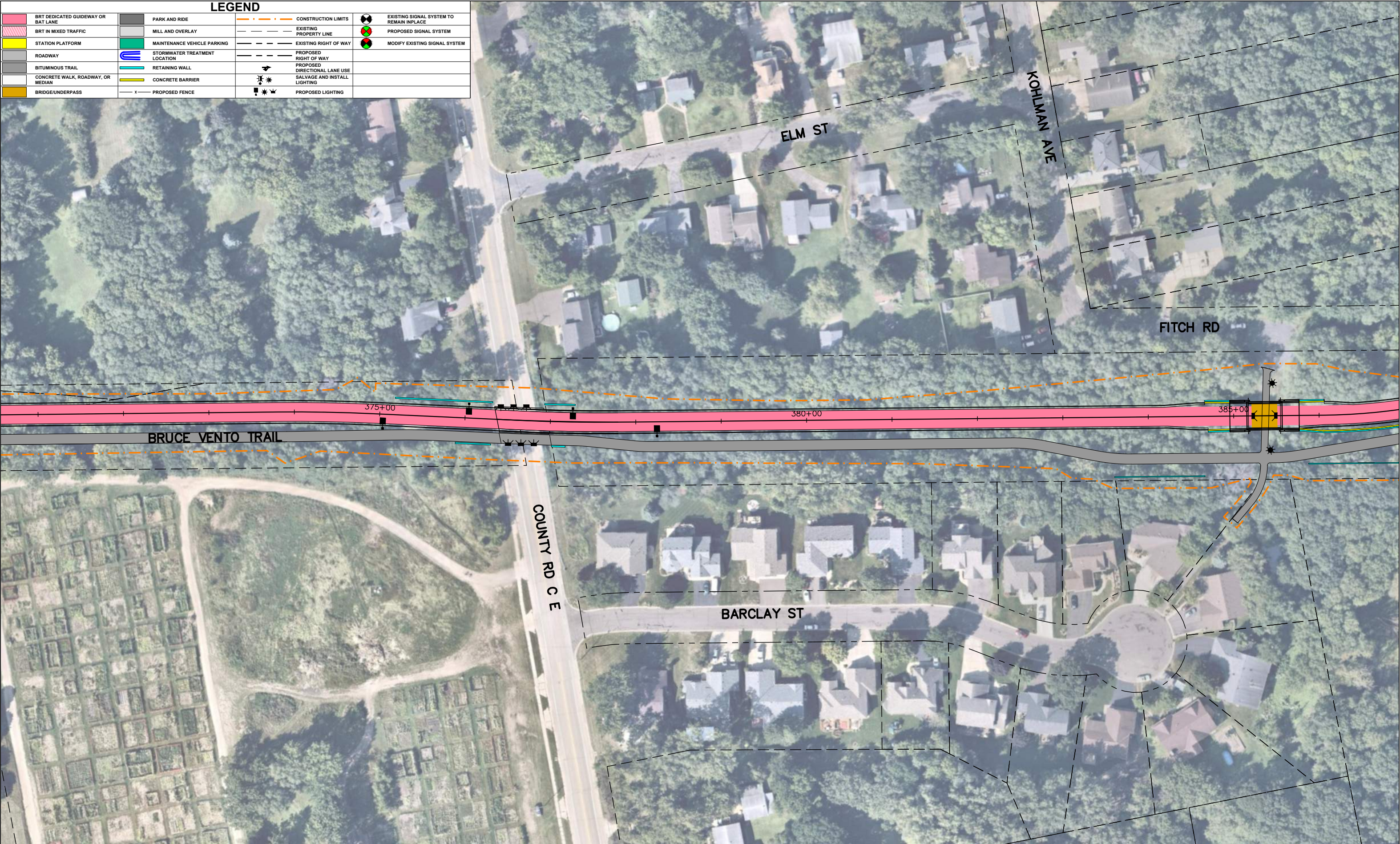
C:\Users\CPETER~1\AppData\Local\Temp\AcPublish\_4588\S2-CIV-Rollplot\_11x17.dwg October 11, 2022 - 2:59pm











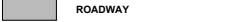
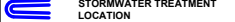
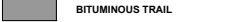






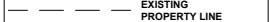

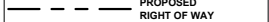
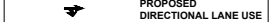
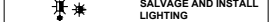




Carly PetersorC:\Users\CPETER~1\AppData\Local\Temp\AcPublish\_4588\S2-CIV-Rollplot\_11x17.dwg October 11, 2022 - 3:00pm

LEGEND			
	BRT DEDICATED GUIDEWAY OR BAT LANE		PARK AND RIDE
	BRT IN MIXED TRAFFIC		MILL AND OVERLAY
	STATION PLATFORM		MAINTENANCE VEHICLE PARKING
	ROADWAY		STORMWATER TREATMENT LOCATION
	BITUMINOUS TRAIL		RETAINING WALL
	CONCRETE WALK, ROADWAY, OR MEDIAN		CONCRETE BARRIER
	BRIDGE/UNDERPASS		PROPOSED FENCE
	CONSTRUCTION LIMITS		EXISTING PROPERTY LINE
	EXISTING RIGHT OF WAY		PROPOSED RIGHT OF WAY
	PROPOSED DIRECTIONAL LANE USE SALVAGE AND INSTALL LIGHTING		PROPOSED LIGHTING
	EXISTING SIGNAL SYSTEM TO REMAIN IN PLACE		PROPOSED SIGNAL SYSTEM
	MODIFY EXISTING SIGNAL SYSTEM		
















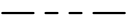









C:\Users\CPETER~1\AppData\Local\Temp\AcPublish\_4588\S2-CIV-Rollplot\_11x17.dwg October 11, 2022 - 3:00pm

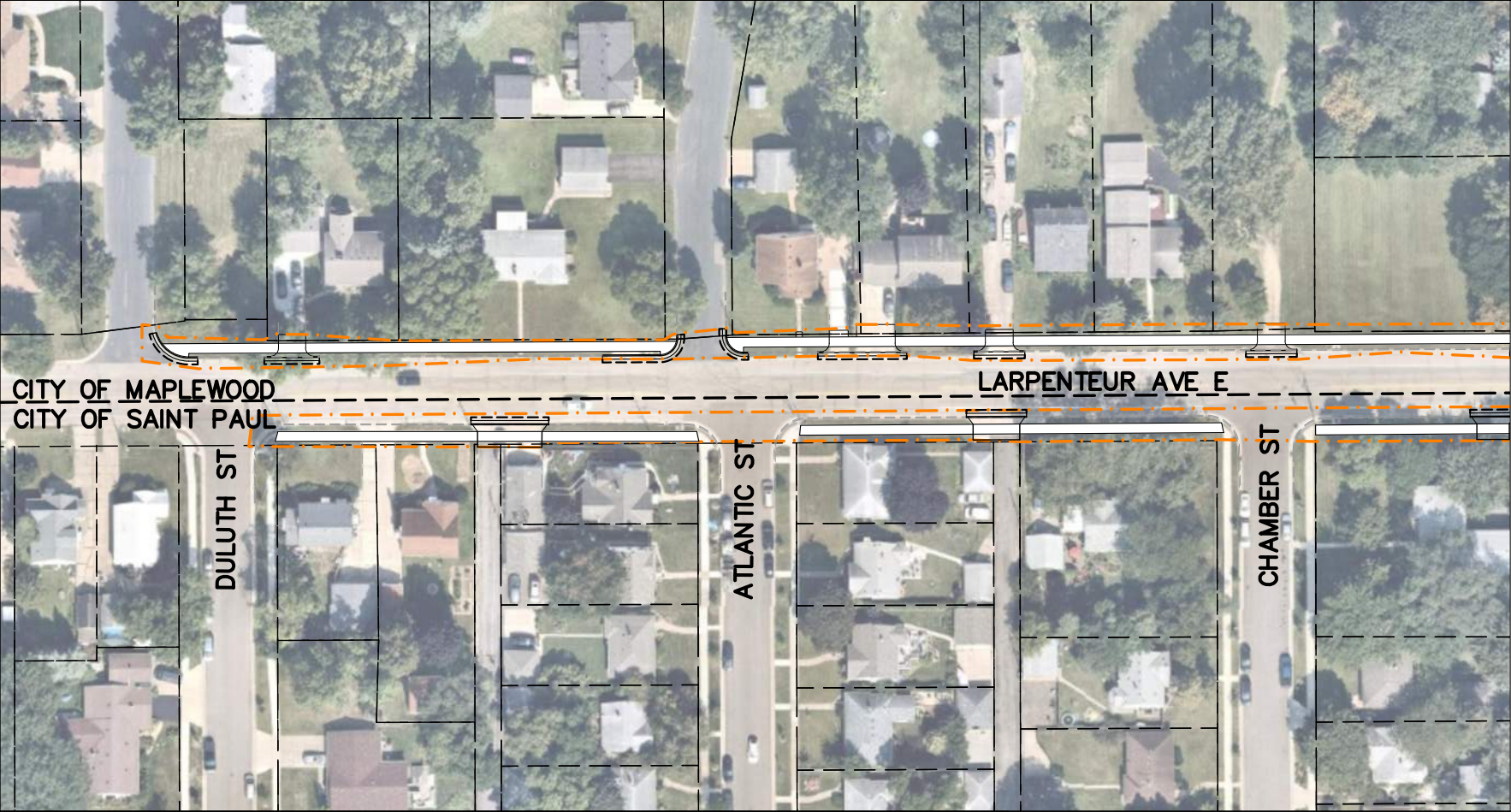
LEGEND			
	BRT DEDICATED GUIDEWAY OR BAT LANE		PARK AND RIDE
	BRT IN MIXED TRAFFIC		MILL AND OVERLAY
	STATION PLATFORM		MAINTENANCE VEHICLE PARKING
	ROADWAY		STORMWATER TREATMENT LOCATION
	BITUMINOUS TRAIL		RETAINING WALL
	CONCRETE WALK, ROADWAY, OR MEDIAN		CONCRETE BARRIER
	BRIDGE/UNDERPASS		PROPOSED FENCE
	CONSTRUCTION LIMITS		EXISTING PROPERTY LINE
	EXISTING RIGHT OF WAY		PROPOSED RIGHT OF WAY
	PROPOSED DIRECTIONAL LANE USE		SALVAGE AND INSTALL LIGHTING
	PROPOSED LIGHTING		EXISTING SIGNAL SYSTEM TO REMAIN IN PLACE
	PROPOSED SIGNAL SYSTEM		MODIFY EXISTING SIGNAL SYSTEM



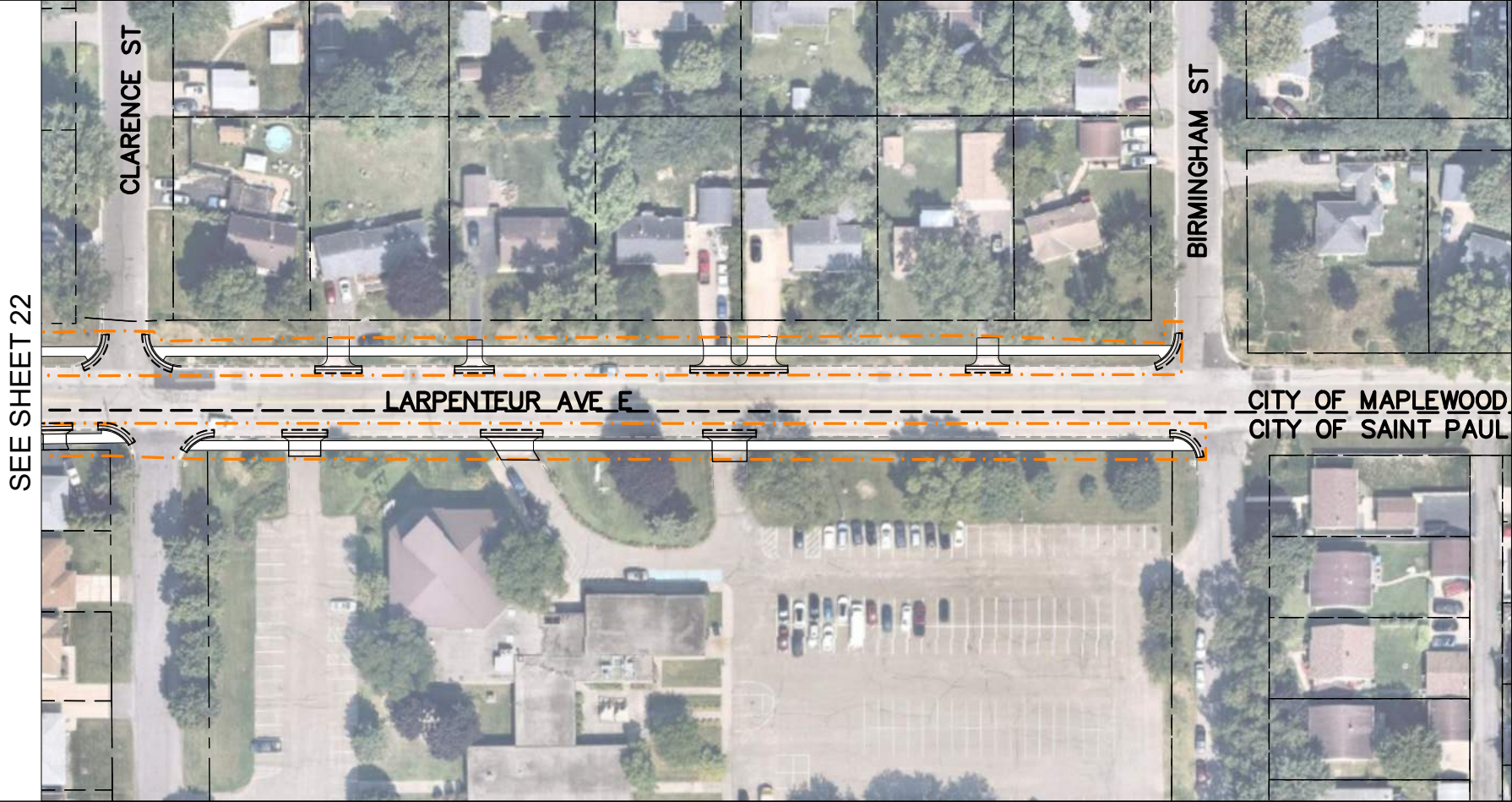


C:\Users\CPETER~1\AppData\Local\Temp\AcPublish\_4588\S2-CIV-Rollplot\_11x17.dwg October 11, 2022 - 3:00pm

LEGEND					
	BRT DEDICATED GUIDEWAY OR BAT LANE		PARK AND RIDE		CONSTRUCTION LIMITS
	BRT IN MIXED TRAFFIC		MILL AND OVERLAY		EXISTING PROPERTY LINE
	STATION PLATFORM		MAINTENANCE VEHICLE PARKING		EXISTING RIGHT OF WAY
	ROADWAY		STORMWATER TREATMENT LOCATION		PROPOSED RIGHT OF WAY
	BITUMINOUS TRAIL		RETAINING WALL		PROPOSED DIRECTIONAL LANE USE
	CONCRETE WALK, ROADWAY, OR MEDIAN		CONCRETE BARRIER		SALVAGE AND INSTALL LIGHTING
	BRIDGE/UNDERPASS		PROPOSED FENCE		PROPOSED LIGHTING



SEE SHEET 22



SEE SHEET 22