

Route 62

Route Information:

Route 62 will continue to operate on Rice St. between Shoreview, Little Canada and downtown St. Paul on Cedar/Wabasha streets. Most trips will be extended via Smith Ave. to Signal Hills shopping center in West St. Paul. Route 62 will replace Route 67 in West St. Paul.

Route 62 will have a secondary function as a feeder route to the Green Line, connecting with trains at the Capitol/Rice Street Station and in downtown St. Paul.

The frequency will be improved on Rice St. on Sundays.

Comparable Existing Routes:

Route 62, 67, 262

Frequency:

Rush Hours: 30 minutes

Middy: 30 minutes

Evening: 30 minutes

Owl: no service

Saturday: 30 minutes

Sunday: 30 minutes Rice St., 60 minutes Smith









Approximate First to Last Departure:

Weekday: 4:30 am to 1:00 am on Rice St.,
5:00 am to 11:00pm on Smith Ave.

Saturday: 5:30 am to 1:00 am on Rice St.,
8:00 am to 8:00pm on Smith Ave.

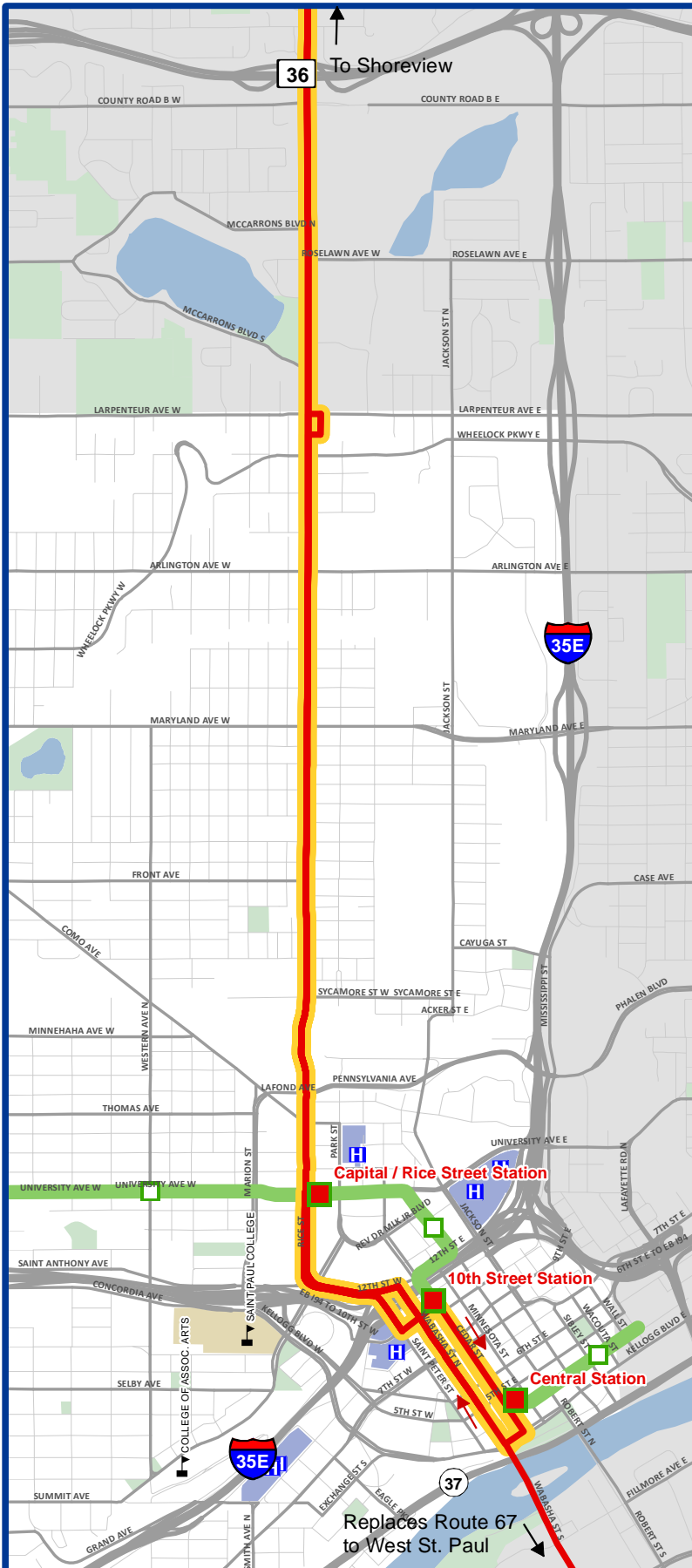
Sunday: 6:30 am to 1:00 am on Rice St.,
9:30 am to 6:00pm on Smith Ave.

Legend

-  Current Route 62
-  Proposed Route 62
-  Green Line LRT
-  Green Line Station Connection
-  Green Line Stations
-  Blue Line LRT
-  Blue Line Station
-  Hospital



0 0.5 1 Miles



Replaces Route 67 to West St. Paul