

# Route 3

## Route Information:

Route 3 operates between downtown Minneapolis and downtown St. Paul, serving the University of Minnesota, Como Ave. and Rice St. There are two branches on the route—one via Maryland Ave. (3A) and one via Front St. (3B). Select trips also serve Elm St. and Kasota Ave. The downtown St. Paul routing will be realigned to follow Cedar and Minnesota streets between Kellogg Blvd. and 12th St. It remains a significant route serving the University of Minnesota.

Route 3 will have a secondary function as a feeder route to the Green Line, connecting with trains at the West Bank Station and Capitol/Rice Street Station.

The frequency and span of service will not change significantly.

## Comparable Existing Routes:

Route 3

## Frequency:

Rush Hours: 5 to 15 minutes

Midday: 10 to 15 minutes

Evening: 15 minutes

Owl: no service

Saturday: 30 minutes

Sunday: 30 minutes









## Approximate First to Last Departure:

Weekday: 4:30 am to 1:00 am

Saturday: 5:00 am to 1:00 am

Sunday: 6:00 am to 12:00 am

## Legend

-  Current Route 3
-  Proposed Route 3
-  Green Line Station Connection
-  Green Line LRT
-  Green Line Station
-  Blue Line LRT
-  Blue Line Station
-  Hospital

0 0.5 1 Miles

