

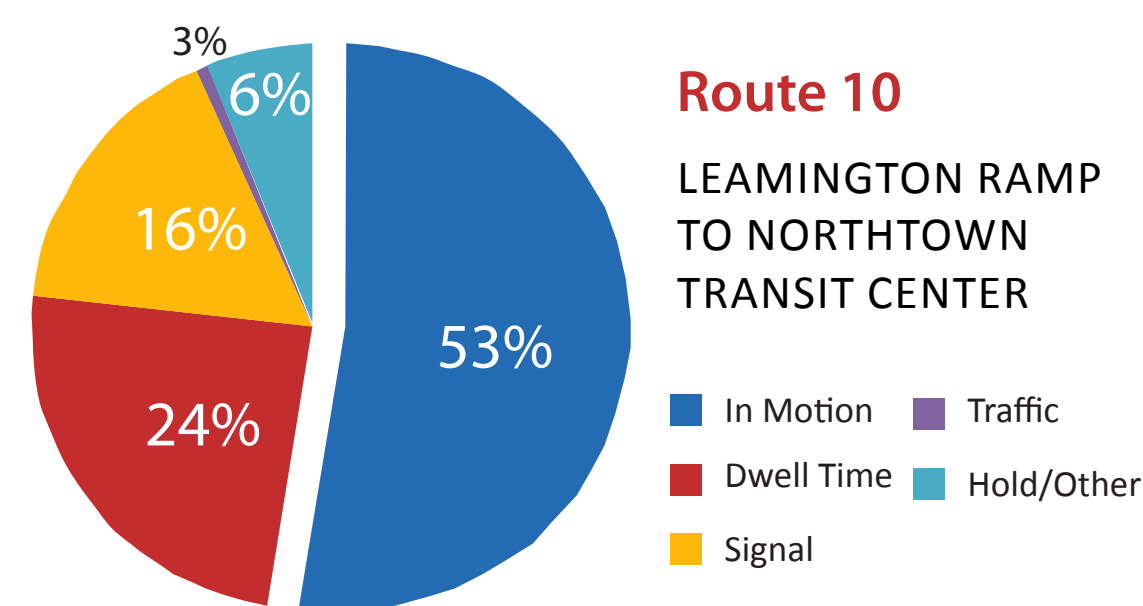
### Corridor Demographics

	Within ¼ Mile of Rapid Bus Stations	Within ½ Mile of Rapid Bus Stations
Population (2010)	40,600	81,600
Housing Units (2010)	23,200	44,900
Total Jobs (2008)	167,700	199,300
Outside Downtown Minneapolis	32,600	45,600

### Current Bus Service

Route	10	59
Average Weekday Bus Speed	13.1 miles per hour	15.0 miles per hour
Average Weekday Riders in Corridor	8,200	
On-time Performance	81.9%	78.6%
Frequency (Rush Hours)	10 Minutes	10 Minutes

### Current Bus Travel Time



Central and 40th



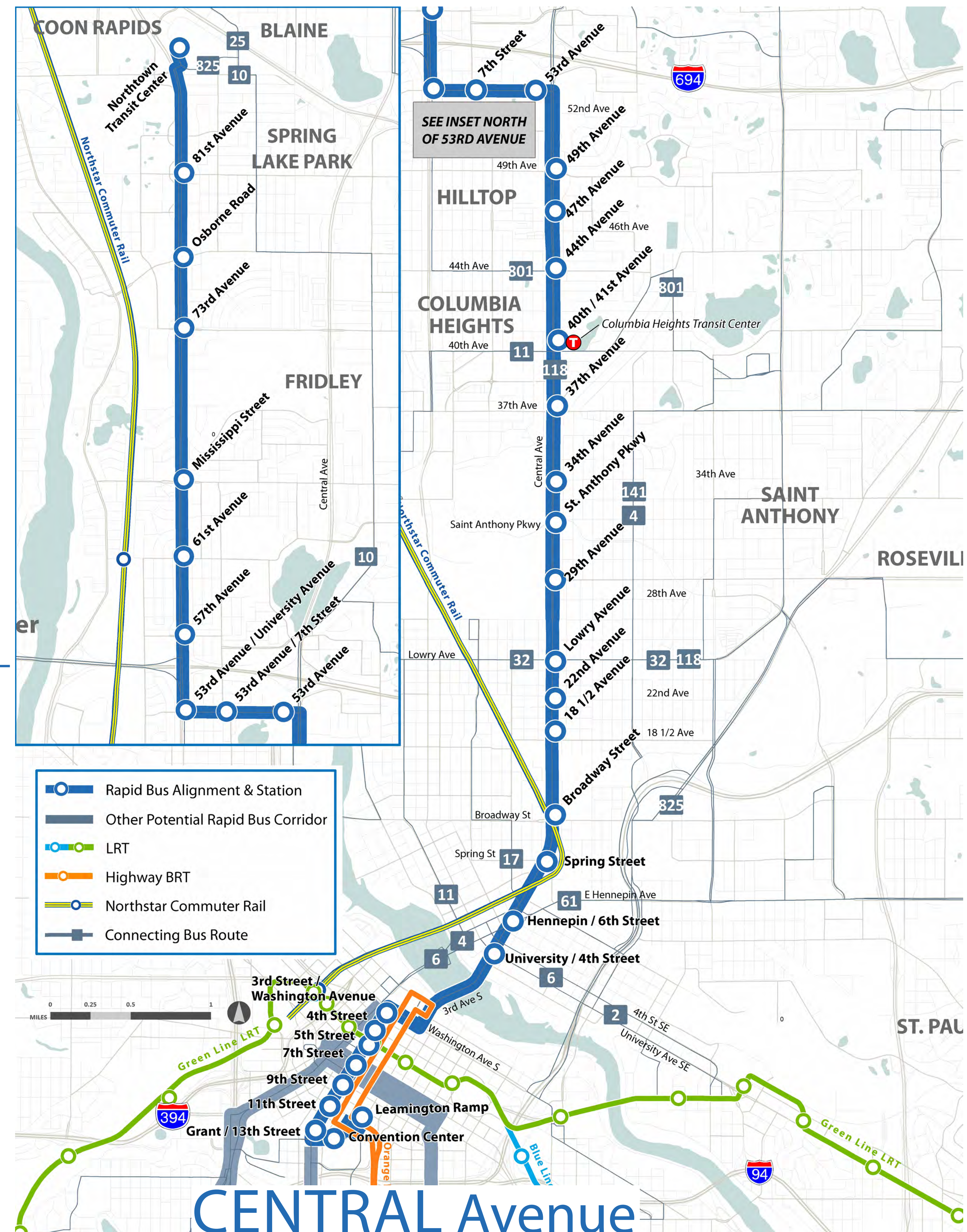
Central and 22nd



Central and Hennepin



Central and Spring



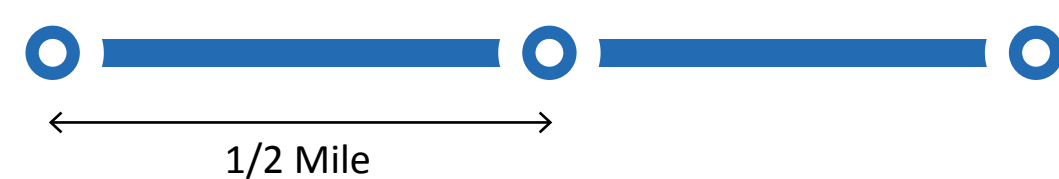
### Overview

Corridor Length: 13.5 Miles  
 Number of Stations: 34  
 Stations per Mile: 2.5


### Frequency and Stop Spacing

Weekday Rush Hours

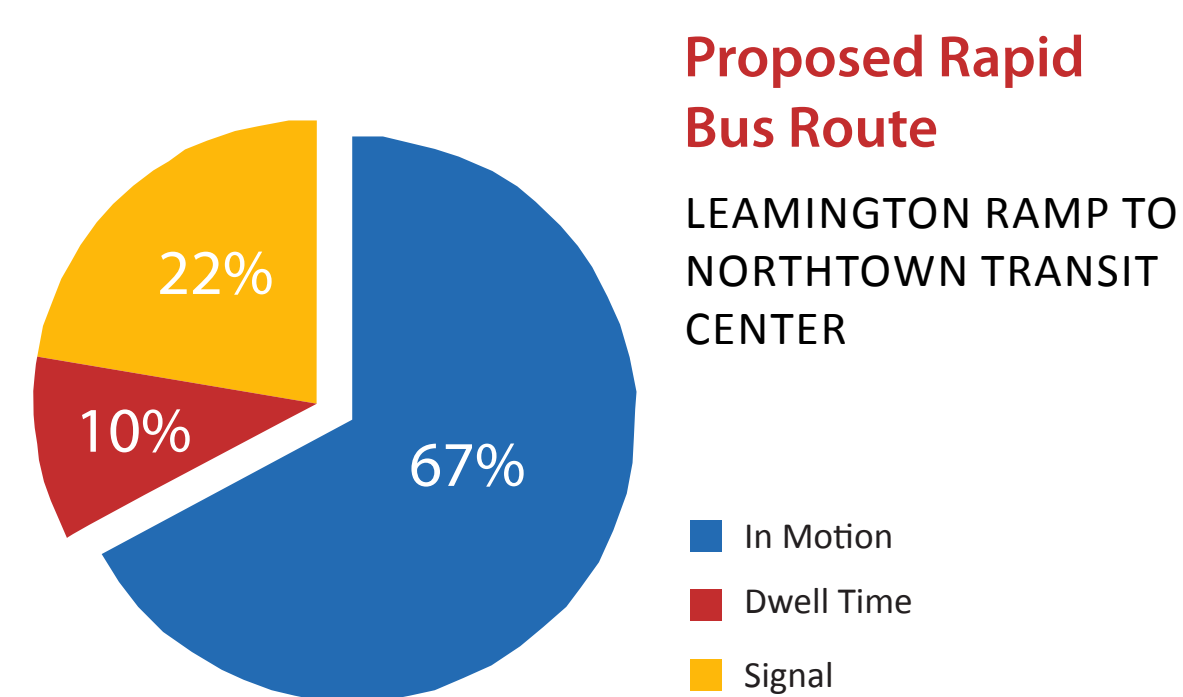
Rapid Bus: 7.5-minute Service



Route 10: 30-minute Service



### Rapid Bus Travel Time



### Travel Time Savings

LEAMINGTON RAMP TO NORTHTOWN TRANSIT CENTER	
Existing Route 10	69 Minutes
Rapid Bus	58 Minutes
<b>Change</b>	<b>16% Faster</b>