

Effective 6/13/2026

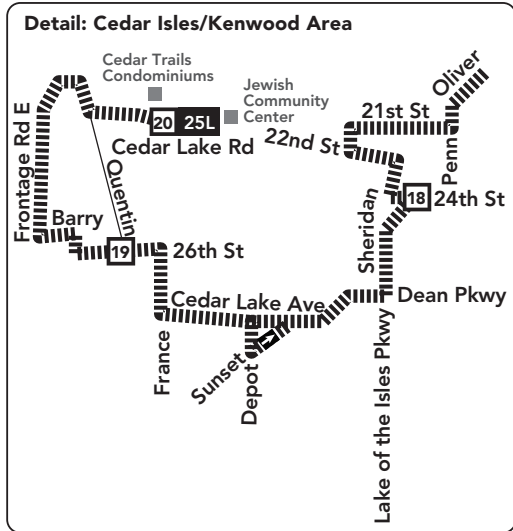
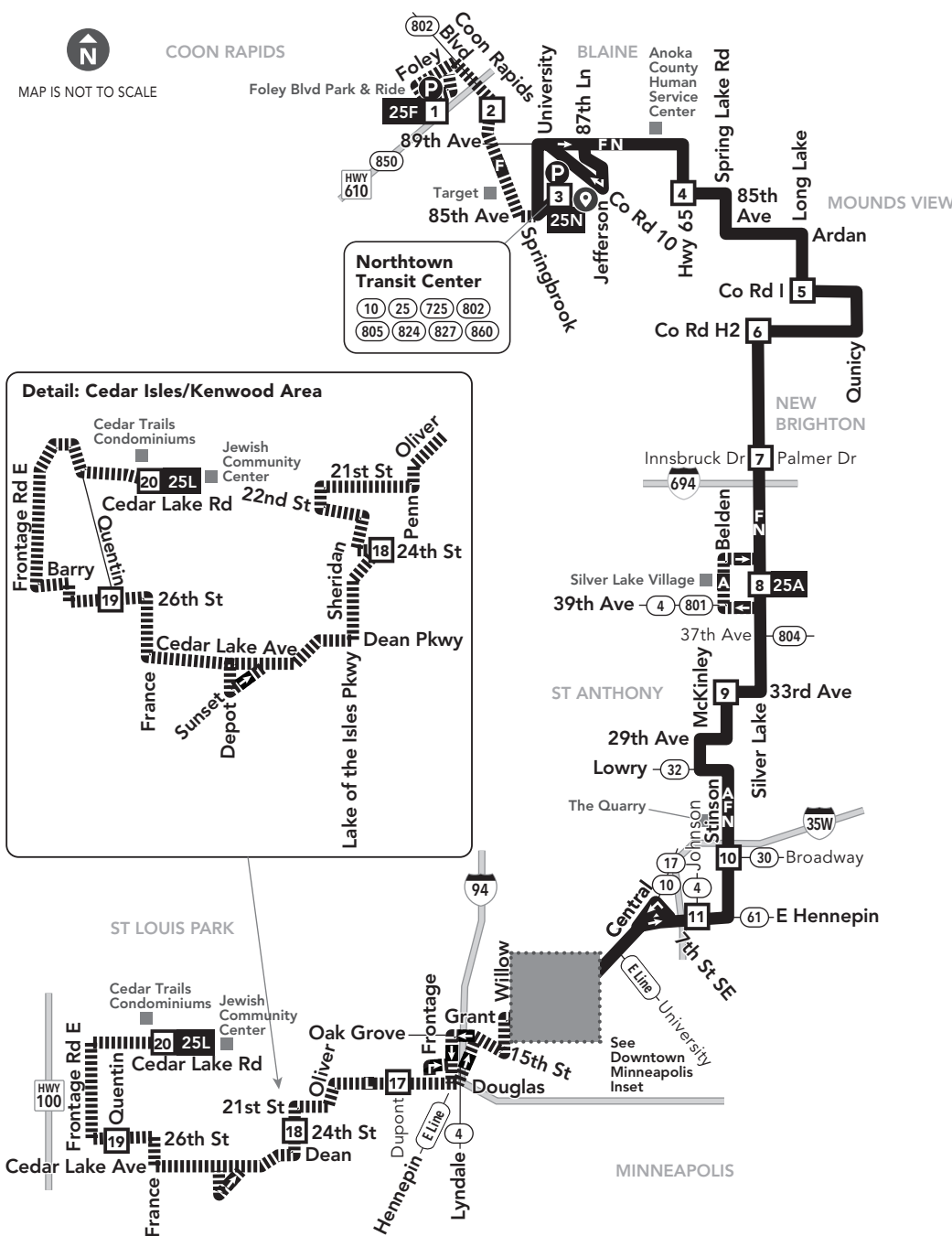
LOCAL BUS ROUTE

MAJOR DESTINATIONS:

- Coon Rapids**
Foley Blvd Park & Ride
- Blaine**
Northtown Mall
Anoka County Human Service Center
- Silver Lake Rd**
- St Anthony**
Silver Lake Village
- Northeast Minneapolis**
The Quarry
- Downtown Minneapolis**
- South Minneapolis**
Loring Park
Kenwood Neighborhood
- St Louis Park**
Cedar Trails Condominiums
Sabes Jewish Community Center



Regional Route
612-373-3333
metrotransit.org



- 3** Timepoint on schedule
Find the timepoint nearest your stop, and use that column of the schedule. Your stop may be between timepoints.
- Regular Route**
Bus will pick up or drop off customers at any bus stop along this route
- Limited Service**
Only certain trips take this route.
- METRO Line and Stations**
METRO trains or buses will pick up or drop off customers at any station along this route.
- 22B** Route Ending Point
Trips with the indicated number/letter end at this point. Number/letter is found in schedules and on bus destination signs.
- B** Route Letter
Indicates which trips travel on this section of the route. Letter is found in schedules and on bus destination signs.
- 22** Connecting Routes
See those route schedules for details.
- P** Park & Ride Lot
Park free at these lots while you commute.
- 9** Metro micro
See the Metro micro panel for details.

Local Bus & METRO Fares	All Day, Every Day	
Adults (ages 13-64)	\$ 2.00	
Seniors (65+), Youth (6-12), Medicare	\$ 1.00	
Downtown Zone	.50	
Express Bus Fares	Rush Hours Mon - Fri, 6 - 9 a.m. 3 - 6:30 p.m.	Non-Rush Hours
Adults (ages 13-64)	\$ 3.25	\$ 2.50
Seniors (65+), Youth (6-12), Medicare	\$ 3.25	\$ 1.00
Reduced Fares		
Persons with disabilities	\$ 1.00 <small>At all times on buses & METRO lines</small>	
Children 5 and Under	FREE (limit 3) <small>Must ride with a fare-paying customer</small>	

Reduced Fares
See rates above. To receive a reduced fare:
Bus – Please tell the bus driver **before you pay your fare** if you qualify for a reduced fare.
METRO lines – Be ready to show transit officials that you qualify for a reduced fare.

Qualifying ID
Seniors (65+): Show a Minnesota driver's license/state ID with a Senior/ endorsement.
Medicare card holders: Show a Medicare card along with a MN driver's license/state ID.
Persons with Disabilities: Show a Minnesota state ID with an or endorsement, Limited Mobility Go-To card or Metro Mobility ID card. For information on certification, call Customer Relations at 612-373-3333.

Fare Cards/Passes Buy a variety of passes at Metro Transit service centers, retail outlets or online. Or buy tickets via Metro Transit's Mobile App.
Fareboxes Buses accept U.S. bills and coins. Change is not available.

Transfers All fares (excluding the Downtown Zone) include a transfer. This gives you unlimited rides on buses and METRO lines for 2½ hours. Ask for one when you pay your cash fare. Transfers are automatically embedded on fare cards and METRO tickets.

Park & Ride Locations

Park free at these lots while you commute. No overnight parking.

- BLAINE**
 - Northtown Transit Center: 150 Northtown Dr NE
- COON RAPIDS**
 - Foley Blvd Park & Ride: 9425 Foley Blvd

Metromicro

This route travels through one of Metro micro's service areas.
Metro micro is transit with a twist – using minibuses, we pair the comfort and convenience of a private ride with an efficient, affordable shared ride. We'll come to you and drop you anywhere inside the same service area!
See metrotransit.org/micro for details.

All buses and trains have bike racks so you can bring your bicycle along.

Look for instructions on the rack. Lockers are also available for rent. Details at metrotransit.org/bike.

Trip Planner

To:
From:

metrotransit.org

Go-To Card Retail Locations

A refillable Go-To Card is the most convenient way to travel by transit! Buy a Go-To Card or add value to an existing card at one of these locations or online.

- BLAINE**
 - Cub Foods: 585 Northtown Dr NE
- MINNEAPOLIS**
 - Cub Foods: 1540 New Brighton Blvd
 - Lunds & Byerlys: 25 University Ave SE
 - Metro Transit Service Center: 719 Marquette Ave
- NEW BRIGHTON**
 - Cub Foods: 2600 Rice Creek Rd
- ST ANTHONY**
 - Cub Foods: 3930 Silver Lake Rd

Metro Transit Mobile App

Now you can plan your trip, see arrival information for bus and trains and buy transit tickets all on the go!
Download the free app on Google Play or App Store.

Information: 612-373-3333

Metro Transit is the one place for all your transit information.

Transit Information
Get assistance from a transit expert.
Hours:
Monday – Friday: 6:30 am – 8:00 pm
Saturday: 8:00 am – 4:30 pm
Sunday & Holidays: Closed

NexTrip
Real-time departure information.

Customer Relations/Lost & Found
570 6th Ave N, Minneapolis, MN 55411
Provide comments and suggestions.
Hours: Mon. – Fri., 8:00 am – 4:30 pm
Closed weekends and holidays

Lost & Found
Transdev North America
3400 Hwy 13 W
Burnsville, MN 55337 | 612-605-2770

Go-To Cards: Check your balance and add value.

Commuter and bicycling programs
For carpool/vanpool services, employer resources and bike locker rental.

711 Minnesota Relay (hearing impaired)

metrotransit.org

- NexTrip: Real-time departure times
- Trip planner and interactive map
- Printable schedules
- Go-To Cards: buy, add value, check balance
- Chat with a transit expert
- Bike and carpooling resources

Text for Transit Info

Text transit questions or trip plan requests to 612-444-1161. Available only during TIC hours of operation.

Funded by: Metropolitan Council
Operated by: Transdev North America

Monday — Friday

NORTHBOUND from downtown Minneapolis to St Anthony, Blaine, or Coon Rapids

route number & letter	Downtown Minneapolis																			
	20	19	18	17	16	15	14	13	12	11	10	9	8	7	6	5	4	3	2	1
	AM																			
25N	-	-	-	-	6:08	6:11	6:15	6:19	6:24	6:29	6:33	6:41	6:47	6:51	6:56	7:03	7:10	7:21	-	-
25F	-	-	-	-	6:38	6:41	6:45	6:49	6:54	6:59	7:03	7:11	7:17	7:21	7:26	7:33	7:40	7:51	7:57	8:01
25F	7:14	7:17	7:26	7:33	-	7:40	7:45	7:49	7:55	8:00	8:05	8:13	8:19	8:23	8:28	8:35	8:42	8:53	8:59	9:03
25F	-	-	-	-	8:36	8:40	8:45	8:49	8:55	9:00	9:04	9:12	9:18	9:22	9:27	9:34	9:41	9:52	9:58	10:02
25F	-	-	-	-	9:36	9:40	9:45	9:49	9:55	10:00	10:04	10:12	10:18	10:22	10:27	10:34	10:41	10:52	10:58	11:02
25F	-	-	-	-	10:36	10:40	10:45	10:49	10:55	11:00	11:04	11:12	11:18	11:23	11:28	11:35	11:42	11:53	11:59	12:03
25F	-	-	-	-	11:36	11:40	11:45	11:50	11:57	12:02	12:06	12:14	12:20	12:25	12:30	12:38	12:45	12:56	1:02	1:06
	PM																			
25F	-	-	-	-	12:36	12:40	12:45	12:50	12:57	1:02	1:06	1:14	1:20	1:25	1:30	1:38	1:45	1:56	2:02	2:06
25F	-	-	-	-	1:36	1:40	1:45	1:50	1:57	2:02	2:06	2:14	2:21	2:26	2:31	2:39	2:46	2:58	3:04	3:08
25F	-	-	-	-	2:35	2:39	2:45	2:50	2:57	3:02	3:06	3:15	3:22	3:27	3:32	3:40	3:47	3:59	4:05	4:09
25F	-	-	-	-	3:35	3:39	3:45	3:50	3:57	4:02	4:07	4:17	4:24	4:29	4:34	4:42	4:49	5:01	5:07	5:11
25A	-	-	-	-	4:05	4:09	4:15	4:20	4:27	4:32	4:37	4:47	4:54	-	-	-	-	-	-	-
25A	-	-	-	-	4:35	4:39	4:45	4:50	4:57	5:02	5:07	5:17	5:24	5:28	5:33	5:41	5:48	6:00	6:05	6:09
25A	-	-	-	-	5:05	5:09	5:15	5:20	5:27	5:32	5:36	5:45	5:52	-	-	-	-	-	-	-
25N	-	-	-	-	5:34	5:38	5:45	5:50	5:56	6:01	6:05	6:13	6:20	6:24	6:29	6:37	6:44	6:55	-	-
25N	-	-	-	-	6:35	6:39	6:45	6:50	6:56	7:01	7:05	7:13	7:20	7:24	7:29	7:36	7:43	7:54	-	-
25N	-	-	-	-	7:35	7:39	7:45	7:50	7:56	8:01	8:05	8:13	8:19	8:23	8:28	8:35	8:42	8:53	-	-

Saturday

NORTHBOUND from downtown Minneapolis to Blaine

route number & letter	Downtown Minneapolis															
	16	15	14	13	12	11	10	9	8	7	6	5	4	3		
	AM															
25N	6:18	6:21	6:25	6:28	6:33	6:37	6:40	6:48	6:54	6:58	7:03	7:10	7:17	7:28		
25N	7:18	7:21	7:25	7:29	7:34	7:38	7:41	7:49	7:55	7:59	8:04	8:11	8:18	8:29		
25N	8:18	8:21	8:25	8:29	8:34	8:38	8:41	8:49	8:55	8:59	9:04	9:11	9:18	9:29		
25N	9:18	9:21	9:25	9:29	9:34	9:38	9:41	9:49	9:55	9:59	10:04	10:11	10:18	10:29		
25N	10:17	10:20	10:25	10:29	10:34	10:38	10:41	10:49	10:55	11:00	11:05	11:12	11:19	11:30		
25N	11:17	11:20	11:25	11:29	11:34	11:38	11:41	11:49	11:55	12:00	12:05	12:13	12:20	12:31		
	PM															
25N	12:17	12:20	12:25	12:29	12:35	12:39	12:42	12:50	12:56	1:01	1:06	1:14	1:21	1:32		
25N	1:17	1:20	1:25	1:29	1:35	1:39	1:42	1:50	1:56	2:01	2:06	2:14	2:21	2:32		
25N	2:17	2:20	2:25	2:29	2:35	2:39	2:42	2:50	2:56	3:01	3:06	3:14	3:21	3:32		
25N	3:17	3:20	3:25	3:29	3:35	3:39	3:42	3:50	3:56	4:01	4:06	4:14	4:21	4:32		
25N	4:17	4:20	4:25	4:29	4:35	4:39	4:42	4:50	4:56	5:01	5:06	5:13	5:20	5:31		
25N	5:17	5:20	5:25	5:29	5:35	5:39	5:42	5:50	5:56	6:00	6:05	6:12	6:19	6:30		
25N	6:17	6:20	6:25	6:29	6:34	6:38	6:41	6:49	6:55	6:59	7:04	7:11	7:18	7:29		
25N	7:17	7:20	7:25	7:29	7:34	7:38	7:41	7:49	7:55	7:59	8:04	8:11	8:18	8:29		

Monday — Friday

SOUTHBOUND from Coon Rapids, Blaine, or St Anthony to downtown Minneapolis




route number & letter	Downtown Minneapolis																			
	1	2	3	4	5	6	7	8	9	10	11	12	13	14	15	16	17	18	19	20
	AM																			
25	-	-	-	-	-	-	-	5:51	5:56	6:05	6:08	6:13	6:17	6:20	6:25	6:30	-	-	-	-
25	-	-	5:44	5:53	6:00	6:08	6:14	6:19	6:24	6:33	6:37	6:42	6:47	6:50	6:56	7:01	-	-	-	-
25	-	-	-	-	-	-	-	6:49	6:54	7:03	7:07	7:12	7:17	7:20	7:26	7:31	-	-	-	-
25	-	-	6:43	6:52	6:59	7:07	7:13	7:18	7:23	7:33	7:37	7:42	7:47	7:50	7:56	8:02	-	-	-	-
25	-	-	-	-	-	-	-	7:48	7:53	8:03	8:07	8:12	8:17	8:20	8:26	8:31	-	-	-	-
25	-	-	7:43	7:52	7:59	8:07	8:13	8:18	8:23	8:33	8:37	8:42	8:47	8:50	8:56	9:01	-	-	-	-
25	8:33	8:37	8:44	8:53	9:00	9:08	9:14	9:19	9:24	9:33	9:37	9:42	9:47	9:50	9:57	10:02	-	-	-	-
25	9:34	9:38	9:45	9:54	10:01	10:09	10:15	10:20	10:25	10:33	10:37	10:41	10:47	10:50	10:57	11:02	-	-	-	-
25	10:33	10:37	10:44	10:53	11:00	11:08	11:14	11:19	11:24	11:32	11:36	11:40	11:46	11:50	11:57	12:02	-	-	-	-
25	11:33	11:37	11:44	11:53	12:00	12:08	12:14	12:19	12:24	12:32	12:36	12:40	12:46	12:50	12:57	1:02	-	-	-	-
	PM																			
25	12:32	12:36	12:44	12:53	1:00	1:08	1:14	1:19	1:24	1:32	1:36	1:40	1:46	1:50	1:57	2:02	-	-	-	-
25	1:30	1:34	1:42	1:51	1:58	2:06	2:12	2:17	2:22	2:30	2:34	2:39	2:45	2:50	2:57	3:02	-	-	-	-
25L	-	-	-	-	-	-	-	-	-	-	-	-	3:25	3:30	3:37	-	3:45	3:52	4:01	4:04
25	2:28	2:32	2:40	2:49	2:56	3:04	3:10	3:15	3:20	3:29	3:33	3:39	3:45	3:50	3:57	4:02	-	-	-	-
25	3:27	3:31	3:39	3:48	3:55	4:03	4:09	4:14	4:19	4:28	4:32	4:38	4:45	4:50	4:57	5:02	-	-	-	-
25	4:28	4:32	4:40	4:49	4:56	5:04	5:10	5:15	5:20	5:29	5:33	5:39	5:45	5:50	5:57	6:01	-	-	-	-
25	5:32	5:36	5:44	5:53	6:00	6:08	6:14	6:19	6:24	6:32	6:36	6:41	6:46	6:50	6:57	7:01	-	-	-	-
25	6:35	6:39	6:45	6:54	7:01	7:09	7:15	7:20	7:25	7:33	7:37	7:42	7:47	7:50	7:57	8:01	-	-	-	-

Saturday

SOUTHBOUND from Blaine to downtown Minneapolis

route number & letter	Downtown Minneapolis															
	3	4	5	6	7	8	9	10	11	12	13	14	15	16		
	AM															
25	5:49	5:58	6:05	6:12	6:18	6:23	6:28	6:36	6:40	6:44	6:48	6:50	6:55	6:59		
25	6:47	6:56	7:03	7:10	7:16	7:21	7:26	7:34	7:38	7:42	7:47	7:50	7:56	8:00		
25	7:47	7:56	8:03	8:10	8:16	8:21	8:26	8:34	8:38	8:42	8:47	8:50	8:56	9:00		
25	8:47	8:56	9:03	9:10	9:16	9:21	9:26	9:34	9:38	9:42	9:47	9:50	9:57	10:01		
25	9:47	9:56	10:03	10:10	10:16	10:21	10:26	10:34	10:38	10:42	10:47	10:50	10:57	11:01		
25	10:45	10:54	11:01	11:09	11:15	11:20	11:25	11:33	11:37	11:41	11:46	11:50	11:57	12:01		
25	11:45	11:54	12:01	12:09	12:15	12:20	12:25	12:33	12:37	12:41	12:46	12:50	12:57	1:01		
	PM															
25	12:45	12:54	1:01	1:09	1:15	1:20	1:25	1:33	1:37	1:41	1:46	1:50	1:57	2:01		
25	1:45	1:54	2:01	2:09	2:15	2:20	2:25	2:33	2:37	2:41	2:46	2:50	2:57	3:01		
25	2:45	2:54	3:01	3:09	3:15	3:20	3:25	3:33	3:37	3:41	3:46	3:50	3:57	4:01		
25	3:45	3:54	4:01	4:09	4:15	4:20	4:25	4:33	4:37	4:41	4:46	4:50	4:57	5:01		
25	4:45	4:54	5:01	5:09	5:15	5:20	5:25	5:33	5:37	5:41	5:46	5:50	5:57	6:01		
25	5:47	5:56	6:03	6:10	6:16	6:21	6:26	6:34	6:38	6:42	6:47	6:50	6:57	7:01		
25	6:48	6:57	7:04	7:11	7:17	7:22	7:27	7:35	7:39	7:43	7:47	7:50	7:57	8:01		

Reading a schedule: a step-by-step guide

- Find the schedule for the **day of the week** and the **direction** you plan to travel. 
- Look at the map and find the **timepoints** nearest your trip start and end points. Your stop may be between timepoints. 
- Read down the column to see what **time** a bus will depart from a given timepoint. Read across a row to see when the bus will reach another timepoint. If the time is blank, that trip does not serve that timepoint. 

Not all stops are shown on this timetable.

Use the timepoints on the map and the schedule to estimate the arrival of your bus. For details, call Transit Information or explore our interactive map and trip planning tools at metrotransit.org.

Holiday service operates on New Year's Day, Memorial Day, Independence Day, Labor Day, Thanksgiving and Christmas. Service may be reduced on days before or after Independence Day, Thanksgiving, Christmas or New Year's Day. Look for details at metrotransit.org prior to these holidays.

This schedule is subject to change. Traffic and weather conditions may delay buses. Get updates on