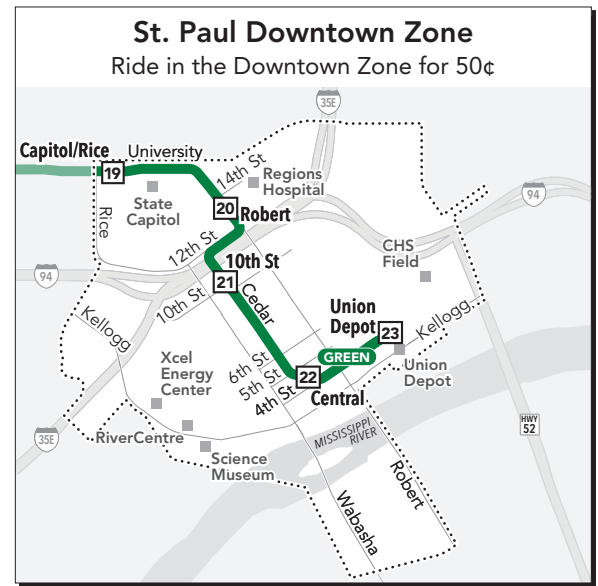
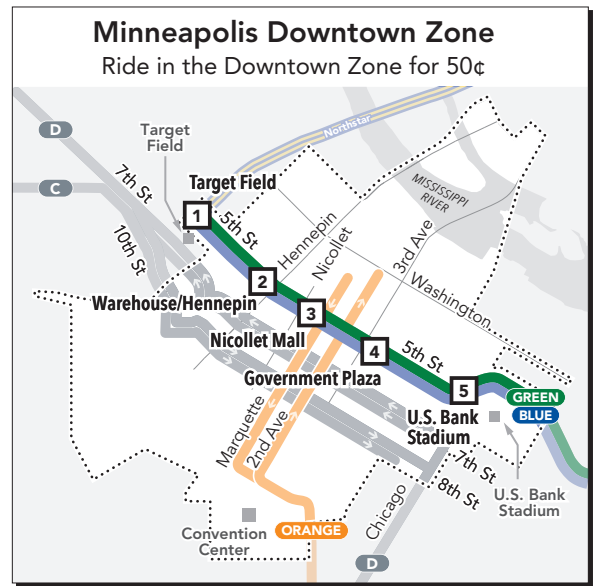
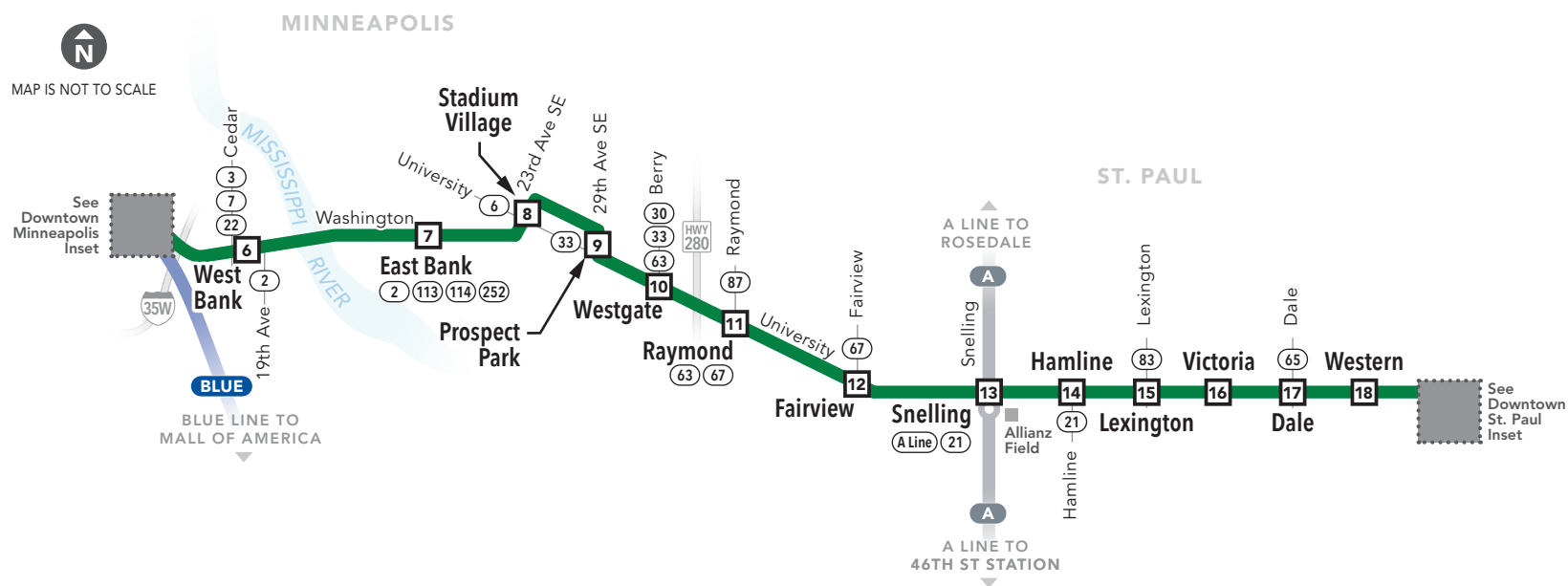




MAJOR DESTINATIONS:

- Downtown Minneapolis: Target Field, U.S. Bank Stadium
Minneapolis: University of Minnesota
St Paul: University Ave, Midway Area
Downtown St Paul: State Capitol, Union Depot



METRO Green Line (Light Rail)
1 Timepoint on schedule
21 Connecting Routes
Other METRO lines: Blue Line, Orange Line, A Line, C Line, D Line

All buses and trains have bike racks so you can bring your bicycle along.
Look for instructions on the rack. Lockers are also available for rent. Details at metrotransit.org/bike.

Reading a schedule: a step-by-step guide
1. Find the schedule for the day of the week and the direction you plan to travel.
2. Look at the map and find the timepoints nearest your trip start and end points.
3. Read down the column to see what time a bus will depart from a given timepoint.

Holiday service operates on New Year's Day, Memorial Day, Independence Day, Labor Day, Thanksgiving and Christmas. Service may be reduced on days before or after Independence Day, Thanksgiving, Christmas or New Year's Day.

This schedule is subject to change. Traffic and weather conditions may delay buses. Get updates on service during severe winter weather at metrotransit.org/snow.

This document is available in alternative formats to individuals with disabilities. Call 612-349-7365 or visit metrotransit.org.

Go-To Card Retail Locations
A refillable Go-To Card is the most convenient way to travel by transit! Buy a Go-To Card or add value to an existing card at one of these locations or online.
MINNEAPOLIS: Metro Transit Service Center, 719 Marquette Ave
ST PAUL: Cub Foods, 1440 University Ave W; Metro Transit Service Center, 101 5th St E - US Bank Center Skyway; Unbank, 1098 University Ave W

Metro Transit Mobile App
Now you can plan your trip, see arrival information for your bus and trains and buy transit tickets all on the go!
Download the free app on Google Play or App Store.

Save with U Card!
Tap it on a Go-To Card reader on the bus or at a METRO station for unlimited rides.
Details at z.umn.edu/utp.

How to Ride
BUSES
1. Arrive 5 minutes before the schedule or NexTrip says your trip will depart.
2. Watch for your bus number.
3. Pay your fare as you board, except for Pay Exit routes.
4. Pull the cord above the window about 1 block before your stop to signal the driver.
METRO LINES
1. Arrive 5 minutes before the schedule or NexTrip says your trip will depart.
2. Pay BEFORE you board—touch your card to a reader on the platform or buy a ticket from the machine.
3. Push the blue button to open doors (trains only). Board through any door.
4. METRO LRT lines stop at every station. Metro BRT lines stop at stations on demand and when customers are present.

MAKING CONNECTIONS
Transfer between buses and METRO lines for up to 2 1/2 hours with your fare.
Those who try to ride without paying may be subject to a fine.

Trip Planner
To:
From:
Go

612-373-3333 • metrotransit.org

APPROXIMATE TRAVEL TIME BETWEEN STATIONS (IN MINUTES)

Table listing stations and approximate travel times between them. Includes stations like Target Field, Warehouse District/Hennepin Ave, Nicollet Mall, Government Plaza, U.S. Bank Stadium, West Bank, East Bank, Stadium Village, Prospect Park, Westgate, Raymond Ave, Fairview Ave, Snelling Ave, Hamline Ave, Lexington Pkwy, Victoria St, Dale St, Western Ave, Capitol/Rice St, Robert St, 10th St, Central, Union Depot.

Monday — Friday EASTBOUND from downtown Minneapolis to downtown St Paul via University Ave. Table with columns for route number & letter, station, and timepoints for AM and PM.

Monday — Friday WESTBOUND from downtown St Paul to downtown Minneapolis via University Ave. Table with columns for route number & letter, station, and timepoints for AM and PM.

Shaded times denote rush-hour service. See fare panel for rush-hour fees.

Shaded times denote rush-hour service. See fare panel for rush-hour fees.

