

113 114



Effective 6/15/2024

LIMITED STOP BUS ROUTES

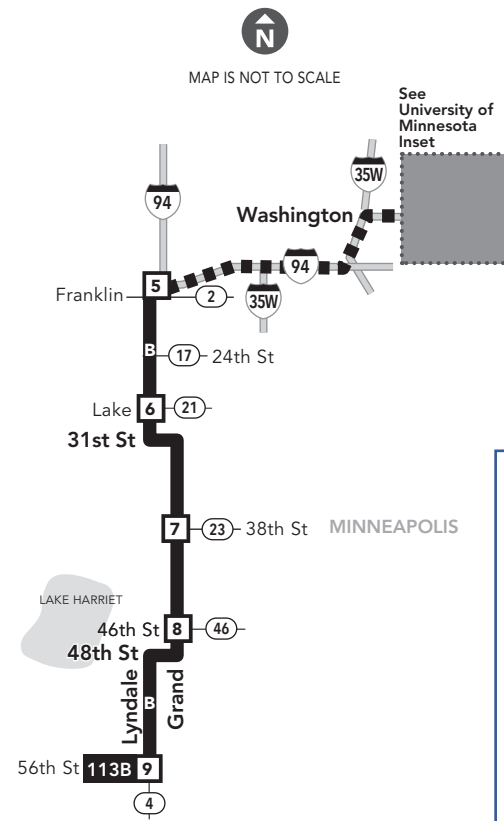
MAJOR DESTINATIONS:

- University of Minnesota**
 - East Bank Station
 - West Bank Station
- South Minneapolis**
 - Hennepin Ave
 - 36th St
 - Lyndale Ave
 - Grand Ave



612-373-3333 • metrotransit.org

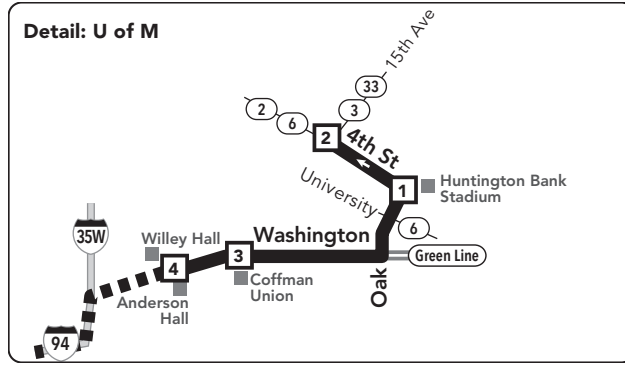
Route 113



- 3** **Timepoint on schedule**
Find the timepoint nearest your stop, and use that column of the schedule. Your stop may be between timepoints.
- Regular Route**
Bus will pick up or drop off customers at any bus stop along this route
- METRO Line and Stations**
METRO trains or buses will pick up or drop off customers at any station along this route.
- Non-Stop Service**
Bus does not pick up or drop off customers on these route segments.
- 22B** **Route Ending Point**
Trips with the indicated number/letter end at this point. Number/letter is found in schedules and on bus destination signs.
- B** **Route Letter**
Indicates which trips travel on this section of the route. Letter is found in schedules and on bus destination signs.
- 22** **Connecting Routes**
See those route schedules for details.



This is a Pay Exit route.
On trips leaving downtown or the U of M, pay your fare at your destination. The time you exit the bus determines the fare amount.



Go-To Card Retail Locations

A refillable Go-To Card is the most convenient way to travel by transit! Buy a Go-To Card or add value to an existing card at one of these locations or online.

MINNEAPOLIS

- Wedge Community Co-Op: 2105 Lyndale Ave S

Metro Transit Mobile App

Now you can plan your trip, see arrival information for bus and trains and buy transit tickets all on the go!

Download the free app on Google Play or App Store.

Monday — Friday NORTHBOUND from south Minneapolis to the U of M via Lyndale Ave and Grand Ave

	route number & letter	Lyndale Ave and 56th St	Grand Ave and 46th St	Grand Ave and 38th St	Lyndale Ave and Lake St	Lyndale Ave and Franklin Ave	Anderson Hall	Coffman Union	4th St and 15th Ave
	9	8	7	6	5	4	3	2	
	AM								
113	6:52	6:57	7:01	7:08	7:14	7:21	7:23	7:29	
113	7:13	7:18	7:22	7:29	7:36	7:43	7:45	7:51	
113	8:13	8:18	8:22	8:29	8:36	8:43	8:45	8:51	
113	9:05 ^A	9:10	9:14	9:20	9:27	9:33	9:35	9:41	
113	10:26 ^A	10:31	10:35	10:41	10:47	10:53	10:55	11:01	

^A Trip does not operate during U of M breaks, May Session or Summer Session.
Shaded times denote rush-hour service. See fare panel for rush-hour fees.

Monday — Friday SOUTHBOUND from the U of M to south Minneapolis via Lyndale Ave and Grand Ave

	route number & letter	Oak St and 4th St	Coffman Union	Willey Hall	Lyndale Ave and Franklin Ave	Lyndale Ave and 38th St	Grand Ave and Lake St	Grand Ave and 46th St	Lyndale Ave and 56th St
	1	3	4	5	6	7	8	9	
	PM								
113B	2:27 ^A	2:31	2:33	2:42	2:48	2:55	2:59	3:06	
113B	3:38 ^A	3:43	3:45	3:55	4:01	4:08	4:12	4:20	
113B	4:10 ^A	4:15	4:17	4:28	4:35	4:43	4:47	4:54	
113B	4:40	4:45	4:47	4:58	5:05	5:13	5:17	5:25	
113B	5:40	5:44	5:46	5:56	6:03	6:10	6:14	6:20	

^A Trip does not operate during U of M breaks, May Session or Summer Session.
Shaded times denote rush-hour service. See fare panel for rush-hour fees.

Holiday service operates on New Year's Day, Memorial Day, Independence Day, Labor Day, Thanksgiving and Christmas. Service may be reduced on days before or after Independence Day, Thanksgiving, Christmas or New Year's Day. Look for details at metrotransit.org prior to these holidays.

This schedule is subject to change. Traffic and weather conditions may delay buses. Get updates on service during severe winter weather at metrotransit.org/snow.

This document is available in alternative formats to individuals with disabilities. Call 612-349-7365 or visit metrotransit.org.

T Trip Planner

To:

From:

metrotransit.org

Reading a schedule: a step-by-step guide

- Find the schedule for the **day of the week** and the **direction** you plan to travel.
- Look at the map and find the **timepoints** nearest your trip start and end points. Your stop may be between timepoints.
- Read down the column to see what **time** a bus will depart from a given timepoint. Read across a row to see when the bus will reach another timepoint. If the time is blank, that trip does not serve that timepoint.

Not all stops are shown on this timetable.

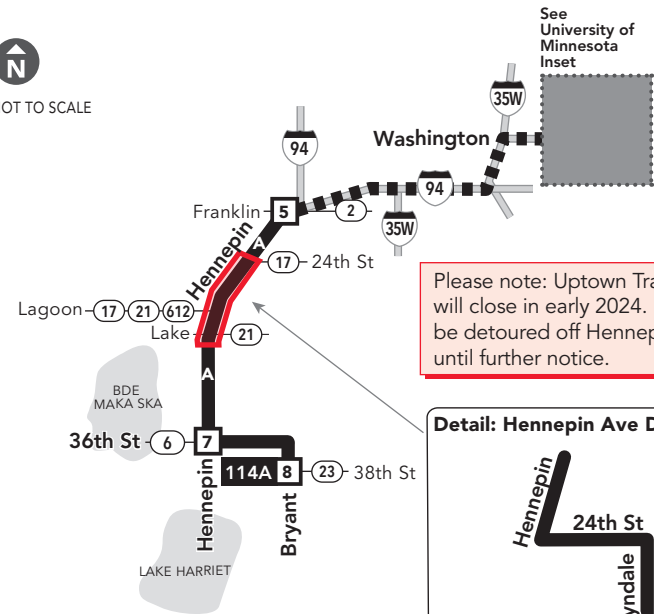
Use the timepoints on the map and the schedule to estimate the arrival of your bus. For details, call Transit Information or explore our interactive map and trip planning tools at metrotransit.org.

All buses and trains have bike racks so you can bring your bicycle along.

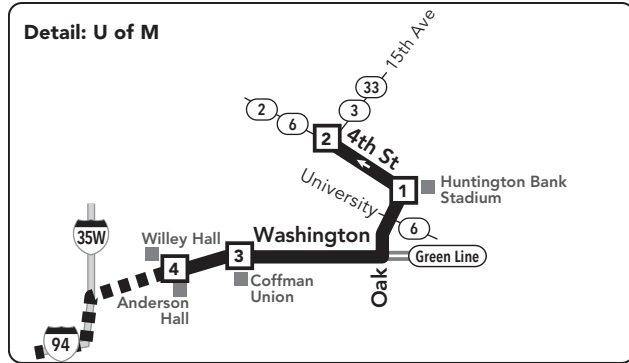
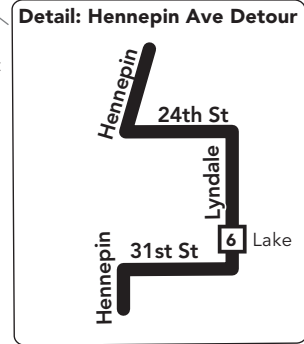
Look for instructions on the rack. Lockers are also available for rent. Details at metrotransit.org/bike.

Route 114

MAP IS NOT TO SCALE



Please note: Uptown Transit Station will close in early 2024. Buses will be detoured off Hennepin Ave until further notice.



Go-To Card Retail Locations

A refillable Go-To Card is the most convenient way to travel by transit! Buy a Go-To Card or add value to an existing card at one of these locations or online.

MINNEAPOLIS

- Cub Foods: 1104 Lagoon Ave
- Wedge Community Co-Op: 2105 Lyndale Ave S

Save with U Card!

Tap it on a Go-To Card reader on the bus or at a METRO station for unlimited rides.

Details at z.umn.edu/utp.



This is a Pay Exit route.

On trips leaving downtown or the U of M, pay your fare at your destination. The time you exit the bus determines the fare amount.

3

Timepoint on schedule
Find the timepoint nearest your stop, and use that column of the schedule. Your stop may be between timepoints.

—

Regular Route
Bus will pick up or drop off customers at any bus stop along this route

—

METRO Line and Stations
METRO trains or buses will pick up or drop off customers at any station along this route.

■ ■ ■

Non-Stop Service
Bus does not pick up or drop off customers on these route segments.

22B

Route Ending Point
Trips with the indicated number/letter end at this point. Number/letter is found in schedules and on bus destination signs.

B

Route Letter
Indicates which trips travel on this section of the route. Letter is found in schedules and on bus destination signs.

22

Connecting Routes
See those route schedules for details.

Monday — Friday

NORTHBOUND from south Minneapolis to the U of M via Hennepin Ave

	route number & letter	38th St and Bryant Ave	Hennepin Ave and 36th St	Lyndale Ave and Lake St	Hennepin Ave and Franklin Ave	Anderson Hall	Coffman Union	4th St and 15th Ave
AM								
114	6:58	7:01	7:06	7:15	7:23	7:25	7:31	
114	7:12	7:16	7:21	7:30	7:38	7:40	7:46	
114	7:52	7:56	8:01	8:10	8:18	8:20	8:26	
114	8:18 ^A	8:22	8:27	8:36	8:43	8:45	8:51	
114	8:58 ^A	9:02	9:07	9:16	9:22	9:24	9:30	
114	9:27 ^A	9:31	9:36	9:45	9:51	9:53	9:59	
114	10:29 ^A	10:33	10:38	10:47	10:53	10:55	11:01	
114	11:35 ^A	11:38	11:43	11:52	11:58	12:00	12:06	

^ATrip does not operate during U of M breaks, May Session or Summer Session.

Shaded times denote rush-hour service. See fare panel for rush-hour fees.

Monday — Friday

SOUTHBOUND from the U of M to south Minneapolis via Hennepin Ave

	route number & letter	Oak St and 4th St	Coffman Union	Willey Hall	Hennepin Ave and Franklin Ave	Lyndale Ave and Lake St	36th St and Hennepin Ave	Bryant Ave and 38th St
PM								
114A	2:26 ^A	2:30	2:32	2:41	2:52	2:57	3:00	
114A	3:31 ^A	3:36	3:38	3:48	3:59	4:04	4:07	
114A	4:13	4:18	4:20	4:31	4:42	4:48	4:52	
114A	4:39	4:44	4:46	4:57	5:08	5:14	5:18	
114A	5:15	5:20	5:22	5:33	5:44	5:50	5:54	
114A	5:35 ^A	5:39	5:41	5:51	6:02	6:08	6:12	

^ATrip does not operate during U of M breaks, May Session or Summer Session.

Shaded times denote rush-hour service. See fare panel for rush-hour fees.

Information: 612-373-3333

Metro Transit is the one place for all your transportation information.

Transit Information

Get assistance from a transit expert.

Hours:

Monday – Friday: 6:30 am – 8:00 pm
Saturday: 8:00 am – 4:30 pm
Sunday & Holidays: Closed

NexTrip

Real-time departure information.

Customer Relations/ Lost & Found

570 6th Ave N, Minneapolis, MN 55411
Provide comments and suggestions or check on lost items.

Hours: Mon. – Fri., 8:00 am – 4:30 pm
Closed weekends and holidays

Go-To Cards: Check your balance and add value.

711 Minnesota Relay (hearing impaired)

metrotransit.org

- NexTrip: Real-time departure times
- Trip planner and interactive map
- Printable schedules
- Go-To Cards: buy, add value, check balance
- Chat with a transit expert
- Bike and carpooling resources

Text for Transit Info

Text transit questions or trip plan requests to 612-444-1161. Available only during TIC hours of operation.

How to Ride

BUSES

1. Arrive 5 minutes before the schedule or NexTrip says your trip will depart.
2. Watch for your bus number.
3. Pay your fare as you board, except for Pay Exit routes.
4. Pull the cord above the window about 1 block before your stop to signal the driver.

METRO LINES

1. Arrive 5 minutes before the schedule or NexTrip says your trip will depart.
2. Pay BEFORE you board—touch your card to a reader on the platform or buy a ticket from the machine.
3. Push the blue button to open doors (trains only).
4. METRO LRT lines stop at every station. METRO BRT lines stop at stations on demand and when customers are present.

MAKING CONNECTIONS

Transfer between buses and METRO lines for up to 2½ hours with your fare.

Those who try to ride without paying may be subject to a fine.

Local Bus & METRO Fares	Rush Hours Mon.-Fri. 6:00-9:00 am 3:00-6:30 pm	Non-Rush Hours
Adults (ages 13-64)	\$ 2.50	\$ 2.00
Seniors (65+), Youth (6-12), Medicare	\$ 2.50	\$ 1.00
Downtown Zone	\$.50	\$.50
Express Bus Fares	Rush Hours	Non-Rush Hours
Adults (ages 13-64)	\$ 3.25	\$ 2.50
Seniors (65+), Youth (6-12), Medicare	\$ 3.25	\$ 1.00
Reduced Fares		
Persons with disabilities	At all times on buses & METRO lines	\$ 1.00
Children 5 and Under	Must ride with a fare-paying customer	FREE (limit 3)

Reduced Fares

See rates above. To receive a reduced fare:

- Bus** – Please tell the bus driver **before you pay your fare** if you qualify for a reduced fare.
- METRO lines** – be ready to show police officers that you qualify for a reduced fare.

Qualifying ID

- Seniors (65+):** Show a Minnesota driver's license/state ID with a Senior/ **T** endorsement.
- Medicare card holders:** Show a Medicare card along with a MN driver's license/state ID.
- Persons with Disabilities:** Show your Metro Mobility card or transfer, Metro Transit temporary ID with a photo ID or Minnesota driver's license/state ID with an **A** or **L** endorsement. For information on certification, call Customer Relations at 612-373-3333.

Fare Cards/Passes Buy a variety of passes at Metro Transit service centers, retail outlets or online. Or buy tickets via Metro Transit's Mobile App.

Fareboxes Buses accept U.S. bills and coins. Change is not available.

Transfers All fares (excluding the Downtown Zone) include a transfer. This gives you unlimited rides on buses and METRO lines for 2½ hours. Ask for one when you pay your cash fare. Transfers are automatically embedded on fare cards and METRO tickets.