

705 755



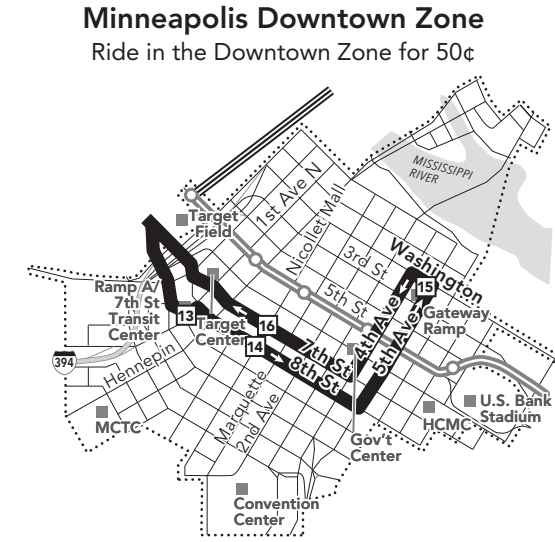
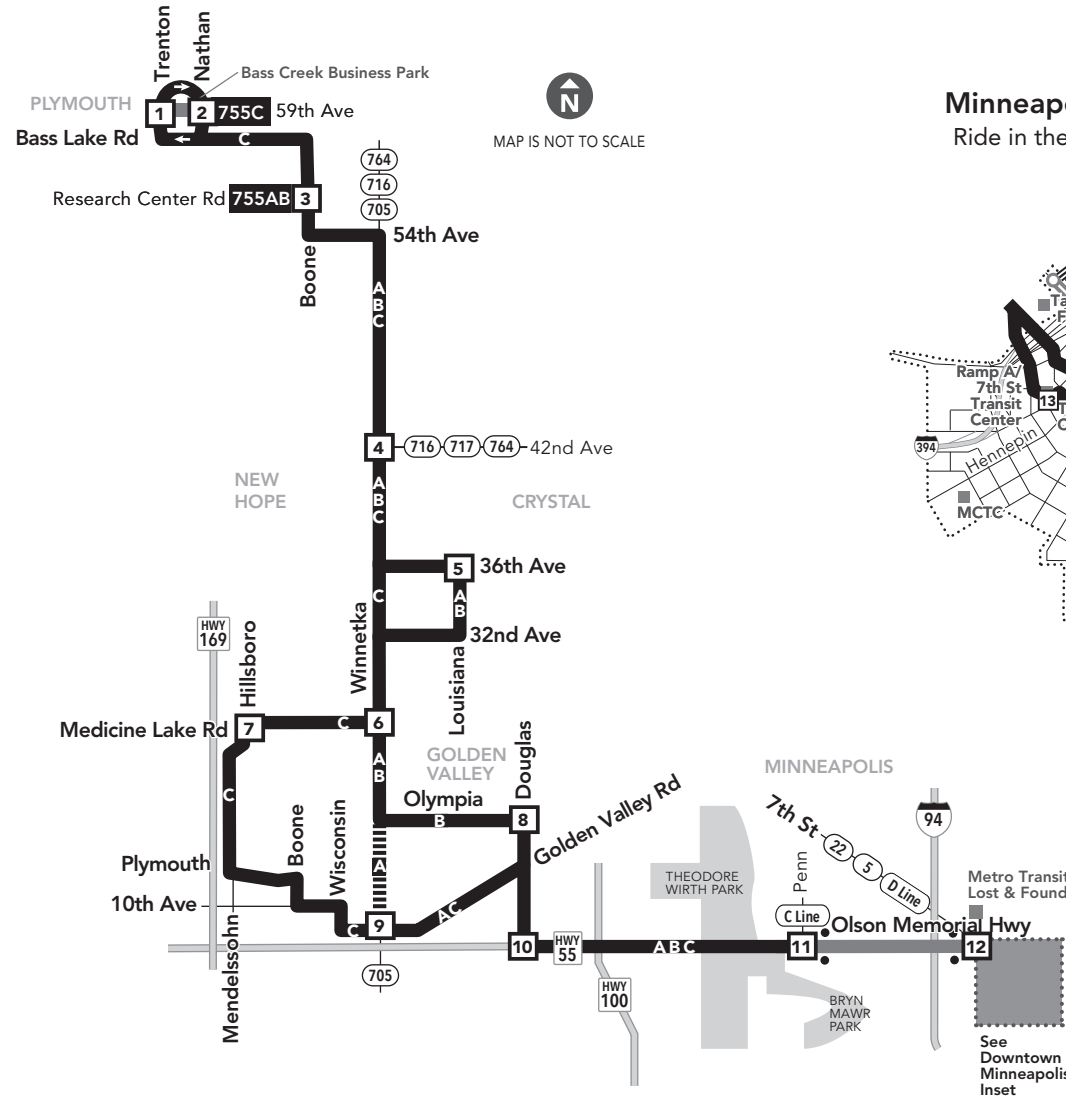
Effective 12/3/2022

LOCAL/LIMITED STOP ROUTES

MAJOR DESTINATIONS:

- Downtown Minneapolis**
7th St
8th St
- St Louis Park**
Louisiana Ave Transit Center
- Golden Valley**
Golden Valley Rd
Douglas Dr
Mendelssohn Ave
Medicine Lake Rd
- Crystal**
- New Hope**
Winnetka Ave
- Plymouth**
Bass Creek Business Park
- Brooklyn Park**
Starlite Transit Center
Walmart Supercenter

- 3** **Timepoint on schedule**
Find the timepoint nearest your stop, and use that column of the schedule. Your stop may be between timepoints.
- Regular Route**
Bus will pick up or drop off customers at any bus stop along this route.
- METRO Line and Stations**
METRO trains or buses will pick up or drop off customers at any station along this route.
- Northstar Commuter Line**
Transfers from Northstar to buses or light rail are free. Transfers from buses or light rail to Northstar require an additional fare.
- Limited Service**
Only certain trips take this route.
- Limited-Stop Service**
Buses serve only designated stops along this route segment.
- Designated Bus Stop**
On Limited Stop service, buses serve only these stops.
- 22B** **Route Ending Point**
Trips with the indicated number/letter end at this point. Number/letter is found in schedules and on bus destination signs.
- B** **Route Letter**
Indicates which trips travel on this section of the route. Letter is found in schedules and on bus destination signs.
- 22** **Connecting Routes**
See those route schedules for details.



This is a Pay Exit route.
On trips leaving downtown or the U of M, pay your fare at your destination. The time you exit the bus determines the fare amount.

Go-To Card Retail Locations

A refillable Go-To Card is the most convenient way to travel by transit! Buy a Go-To Card or add value to an existing card at one of these locations or online.

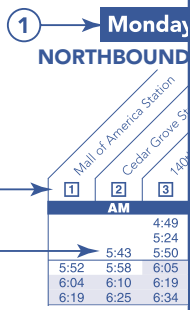
- MINNEAPOLIS**
- Metro Transit Service Center: 719 Marquette Ave
 - Unbank: 727 Hennepin Ave



612-373-3333 • metrotransit.org

Reading a schedule: a step-by-step guide

1. Find the schedule for the **day** of the week and the **direction** you plan to travel.
2. Look at the map and find the **timepoints** nearest your trip start and end points. Your stop may be between timepoints.
3. Read down the column to see what **time** a bus will depart from a given timepoint. Read across a row to see when the bus will reach another timepoint. If the time is blank, that trip does not serve that timepoint.



Monday — Friday

NORTHBOUND from downtown Minneapolis to Golden Valley, Crystal, New Hope and Plymouth

route number & letter	Downtown Minneapolis														
	15	16	12	11	10	9	8	7	6	5	4	3	1	2	
	AM														
755C	5:06	5:11	5:15	5:18	5:23	5:27	—	5:35	5:37	—	5:43	5:49	5:53	5:55	
755C	6:05	6:11	6:15	6:18	6:23	6:27	—	6:35	6:37	—	6:43	6:49	6:53	6:55	
755C	7:05	7:12	7:16	7:20	7:25	7:30	—	7:38	7:40	—	7:46	7:52	7:56	7:58	
	PM														
755A	3:03	3:10	3:15	3:19	3:24	3:29	—	3:34	3:39	3:44	3:50	—	—	—	
755B	4:03	4:11	4:16	4:20	4:26	—	4:29	—	4:36	4:41	4:46	4:52	—	—	
755B	5:07	5:15	5:20	5:24	5:30	—	5:33	—	5:39	5:45	5:49	5:55	—	—	

Shaded times denote rush-hour service. See fare panel for rush-hour fees.

Monday — Friday

SOUTHBOUND from Plymouth, New Hope, Crystal and Golden Valley to downtown Minneapolis

route number & letter	Downtown Minneapolis														
	1	2	3	4	5	6	8	7	9	10	11	12	13	14	15
	AM														
755	—	5:36	5:39	5:45	5:49	5:54	—	5:58	6:04	6:09	6:13	6:16	6:18	6:26	
755	—	6:35	6:38	6:44	6:49	6:55	7:01	—	7:06	7:11	7:15	7:18	7:20	7:28	
755	—	7:04	7:07	7:13	7:18	7:24	7:30	—	7:35	7:40	7:44	7:47	7:49	7:57	
	PM														
755	3:05	3:07	3:10	3:16	—	3:21	—	3:24	3:33	3:40	3:45	3:49	3:52	3:54	4:02
755	4:05	4:07	4:10	4:16	—	4:21	—	4:24	4:33	4:40	4:45	4:49	4:52	4:54	5:02
755	5:04	5:06	5:09	5:15	—	5:20	—	5:23	5:32	5:38	5:43	5:47	5:50	5:52	6:00

Shaded times denote rush-hour service. See fare panel for rush-hour fees.

Not all stops are shown on this timetable.

Use the timepoints on the map and the schedule to estimate the arrival of your bus. For details, call Transit Information or explore our interactive map and trip planning tools at metrotransit.org.

Metro Transit Mobile App

Now you can plan your trip, see arrival information for bus and trains and buy transit tickets all on the go!



Download the free app on Google Play or App Store.

T Trip Planner

To:

From:

metrotransit.org

Monday — Friday

NORTHBOUND from St Louis Park, Golden Valley, Crystal, and New Hope to Brooklyn Park

route number & letter	9	8	7	6	5	4	3	2	1
	Louisiana Ave Transit Center	Winnetka Ave and Golden Valley Rd	Hillboro Ave and Medicine Lake Rd	Winnetka Ave and 32nd Ave	Winnetka Ave and 42nd Ave	Bass Lake Rd	Modern Rd and W Broadway Ave	Starlite Transit Center	Walmart Brooklyn Park
	9	8	7	6	5	4	3	2	1
	705A	705A	705A	705A	705A	705A	705A	705A	705A
	6:41	6:47	6:57	7:01	7:05	7:11	7:16	7:23	7:28
	8:40	8:46	8:56	9:00	9:04	9:10	9:15	9:22	9:27
	10:40	10:46	10:56	11:00	11:04	11:10	11:15	11:22	11:27
	705A	705A	705A	705A	705A	705A	705A	705A	705A
	12:40	12:46	12:56	1:00	1:04	1:10	1:15	1:22	1:27
	2:41	2:47	2:57	3:01	3:05	3:11	3:16	3:23	3:28
	4:44	4:50	5:00	5:04	5:08	5:14	5:19	5:26	5:31
	705A	705A	705A	705A	705A	705A	705A	705A	705A
	6:51	6:57	7:07	7:11	7:15	7:21	7:26	7:33	7:38
	8:53	8:59	9:09	9:13	9:17	9:23	9:28	9:35	9:40

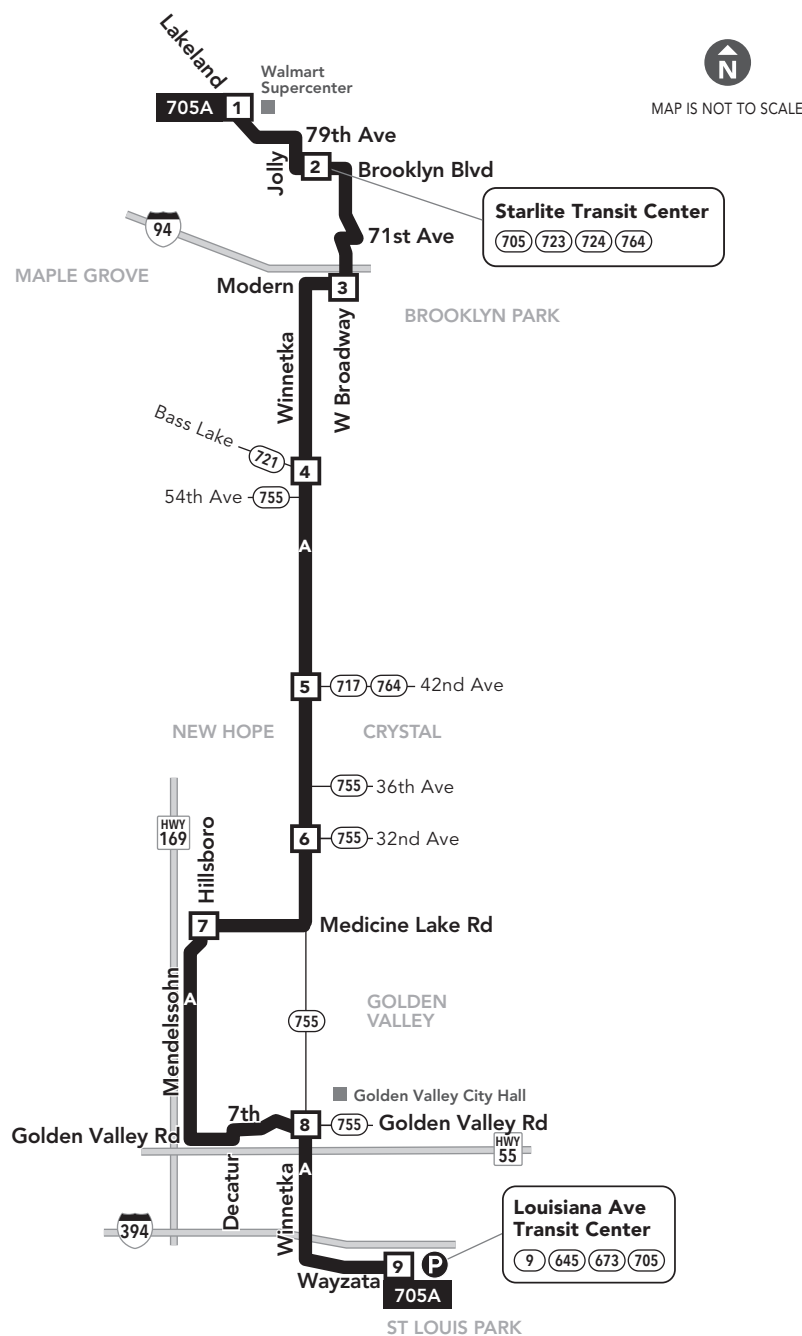
Shaded times denote rush-hour service. See fare panel for rush-hour fees.

Monday — Friday

SOUTHBOUND from Brooklyn Park, New Hope, Crystal, and Golden Valley to St Louis Park

route number & letter	1	2	3	4	5	6	7	8	9
	Walmart Brooklyn Park	Starlite Transit Center	Modern Rd and W Broadway Ave	Winnetka Ave and Bass Lake Rd	Winnetka Ave and 32nd Ave	Hillboro Ave and Medicine Lake Rd	Winnetka Ave and Golden Valley Rd	Louisiana Ave Transit Center	
	1	2	3	4	5	6	7	8	9
	705A	705A	705A	705A	705A	705A	705A	705A	705A
	5:34	5:39	5:44	5:50	5:56	6:00	6:04	6:14	6:20
	7:35	7:40	7:45	7:51	7:57	8:01	8:05	8:15	8:21
	9:35	9:40	9:45	9:51	9:57	10:01	10:05	10:15	10:21
	705A	705A	705A	705A	705A	705A	705A	705A	705A
	11:36	11:41	11:46	11:52	11:58	12:02	12:06	12:16	12:22
	705A	705A	705A	705A	705A	705A	705A	705A	705A
	1:36	1:41	1:46	1:52	1:58	2:02	2:06	2:16	2:22
	3:38	3:43	3:48	3:54	4:00	4:04	4:08	4:18	4:24
	705A	705A	705A	705A	705A	705A	705A	705A	705A
	5:39	5:44	5:49	5:55	6:01	6:05	6:09	6:19	6:25
	705A	705A	705A	705A	705A	705A	705A	705A	705A
	7:45	7:50	7:55	8:01	8:07	8:11	8:15	8:25	8:31

Shaded times denote rush-hour service. See fare panel for rush-hour fees.



3	Timepoint on schedule Find the timepoint nearest your stop, and use that column of the schedule. Your stop may be between timepoints.	B	Route Letter Indicates which trips travel on this section of the route. Letter is found in schedules and on bus destination signs.
■	Regular Route Bus will pick up or drop off customers at any bus stop along this route.	22	Connecting Routes See those route schedules for details.
22B	Route Ending Point Trips with the indicated number/letter end at this point. Number/letter is found in schedules and on bus destination signs.	P	Park & Ride Lot Park free at these lots while you commute.

Park & Ride Locations

Park free at these lots while you commute. No overnight parking.

ST LOUIS PARK

- Louisiana Ave Transit Center: 1300 Louisiana Ave S

Go-To Card Retail Locations

A refillable Go-To Card is the most convenient way to travel by transit! Buy a Go-To Card or add value to an existing card at one of these locations or online.

BROOKLYN PARK

- Cub Foods: 7555 West Broadway Ave

Local Bus & METRO Fares	Rush Hours Mon.-Fri. 6:00-9:00 am 3:00-6:30 pm	Non-Rush Hours
Adults (ages 13-64)	\$ 2.50	\$ 2.00
Seniors (65+), Youth (6-12), Medicare	\$ 2.50	\$ 1.00
Downtown Zone	\$.50	\$.50
Express Bus Fares	Rush Hours	Non-Rush Hours
Adults (ages 13-64)	\$ 3.25	\$ 2.50
Seniors (65+), Youth (6-12), Medicare	\$ 3.25	\$ 1.00
Reduced Fares		
Persons with disabilities	At all times on buses & METRO lines \$ 1.00	
Children 5 and Under	FREE (limit 3) Must ride with a fare-paying customer	

Reduced Fares
See rates above. To receive a reduced fare:
Bus – Please tell the bus driver **before you pay your fare** if you qualify for a reduced fare.
METRO lines – be ready to show police officers that you qualify for a reduced fare.

Qualifying ID
Seniors (65+): Show a Minnesota driver's license/state ID with a Senior/ **T** endorsement.
Medicare card holders: Show a Medicare card along with a MN driver's license/state ID.
Persons with Disabilities: Show your Metro Mobility card or transfer, Metro Transit temporary ID with a photo ID or Minnesota driver's license/state ID with an **A** or **L** endorsement. For information on certification, call Customer Relations at 612-373-3333.

Fare Cards/Passes Buy a variety of passes at Metro Transit service centers, retail outlets or online. Or buy tickets via Metro Transit's Mobile App. Change is not available.
Fareboxes Buses accept U.S. bills and coins.
Transfers All fares (excluding the Downtown Zone) include a transfer. This gives you unlimited rides on buses and METRO lines for 2½ hours. Ask for one when you pay your cash fare. Transfers are automatically embedded on fare cards and METRO tickets.

All buses and trains have bike racks so you can bring your bicycle along.

Look for instructions on the rack. Lockers are also available for rent. Details at metrotransit.org/bike.

Holiday service operates on New Year's Day, Labor Day, Thanksgiving and Christmas. Service may be reduced on days before or after Independence Day, Thanksgiving, Christmas or New Year's Day. Look for details at metrotransit.org or in *Connect* on buses and trains prior to these holidays.

This schedule is subject to change. Traffic and weather conditions may delay buses. Get updates on service during severe winter weather at metrotransit.org/snow.

This document is available in alternative formats to individuals with disabilities. Call 612-349-7365 or visit metrotransit.org.

Information: 612-373-3333

Metro Transit is the one place for all your transportation information.
Transit Information
Get assistance from a transit expert.
Hours:
Monday – Friday: 6:30 am – 8:00 pm
Saturday: 8:00 am – 4:30 pm
Sunday & Holidays: Closed

NexTrip
Real-time departure information.
Customer Relations / Lost & Found
570 6th Ave N, Minneapolis, MN 55411
Provide comments and suggestions or check on lost items.
Hours: Mon. – Fri., 8:00 am – 4:30 pm
Closed weekends and holidays

Lost & Found (Route 705 only)
First Transit, Inc.
3204 Como Ave SE
Minneapolis, MN 55414 | 612-278-2525

Commuter and bicycling programs
For carpool/vanpool services, employer resources and bike locker rental.

711 Minnesota Relay (hearing impaired)

metrotransit.org

- NexTrip, real-time departure times
- Online Trip Planner
- Interactive map
- Printable schedules
- Go-To Cards: buy, add value, check your balance or enroll in Auto Refill
- Find bicycling, carpooling and vanpooling resources
- Register for Guaranteed Ride Home

How to Ride

BUSES

1. Arrive 5 minutes before the schedule or NexTrip says your trip will depart.
2. Watch for your bus number.
3. Pay your fare as you board, except for Pay Exit routes.
4. Pull the cord above the window about 1 block before your stop to signal the driver.

METRO LINES

1. Arrive 5 minutes before the schedule or NexTrip says your trip will depart.
2. Pay BEFORE you board—touch your card to a reader on the platform or buy a ticket from the machine.
3. Push the blue button to open doors (trains only).
4. METRO light rail lines stop at every station. METRO BRT lines stop at stations on demand and when customers are present.

MAKING CONNECTIONS

Transfer between buses and METRO lines for up to 2½ hours with your fare.

Those who try to ride without paying will be charged with a misdemeanor and fined \$180.

Funded by: Metropolitan Council
Operated by: First Transit, Inc.