

766

768

Effective 8/16/2025

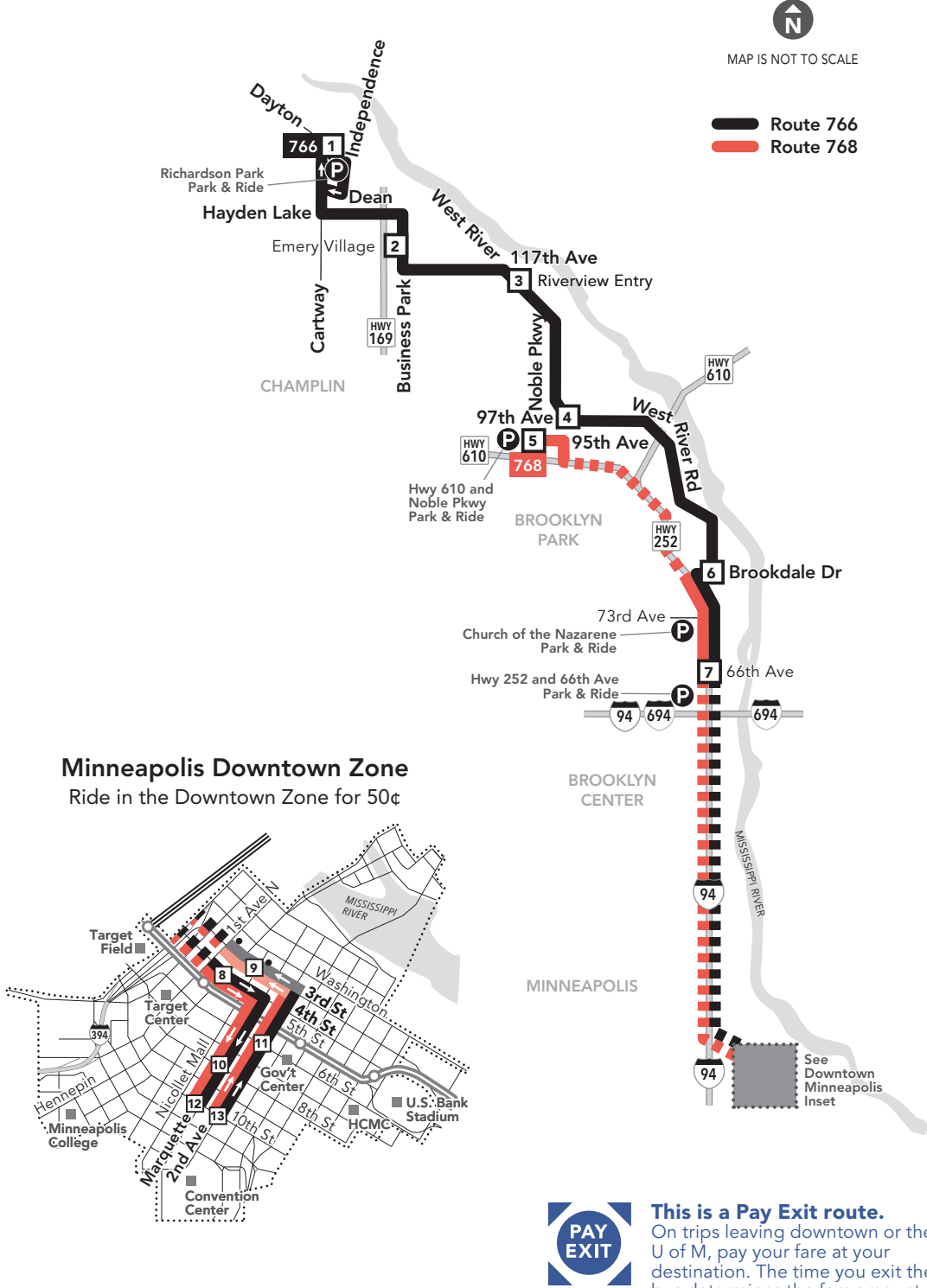
EXPRESS BUS ROUTES

MAJOR DESTINATIONS:

- Downtown Minneapolis
- Marquette Ave Stop D
- 2nd Ave Stop H
- Brooklyn Center
- Hwy 252
- West River Rd
- Brooklyn Park
- Hwy 610 and Noble Pkwy
- Park & Ride
- Champlin

 **Metro Transit**
a service of the Metropolitan Council

612-373-3333 • metrotransit.org



Go-To Card Retail Locations

A refillable Go-To Card is the most convenient way to travel by transit! Buy a Go-To Card or add value to an existing card at one of these locations or online.

BROOKLYN PARK

- Cub Foods: 9655 Colorado Ln N

CHAMPLIN

- Cub Foods: 8600 114th Ave N

MINNEAPOLIS

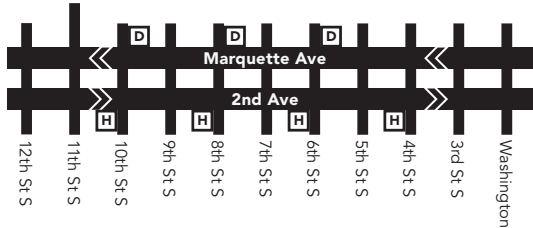
- Metro Transit Service Center: 719 Marquette Ave

Marquette & 2nd Avenues

Express buses serve lettered bus stops every other block.

D Exit the bus at these stops on Marquette Ave.

H Board at these stops on 2nd Ave.



- 3** **Timepoint on schedule**
Find the timepoint nearest your stop, and use that column of the schedule. Your stop may be between timepoints.
- Regular Route**
Bus will pick up or drop off customers at any bus stop along this route
- METRO Line and Stations**
METRO trains or buses will pick up or drop off customers at any station along this route.
- Northstar Commuter Line**
Transfers from Northstar to buses or light rail are free. Transfers from buses or light rail to Northstar require an additional fare.

Park & Ride Locations

Park free at these lots while you commute. No overnight parking.

BROOKLYN CENTER

- Church of the Nazarene Park & Ride: 501 73rd Ave N
- Hwy 252 and 66th Ave Park & Ride: 6500 Camden Ave N

BROOKLYN PARK

- Hwy 610 and Noble Pkwy Park & Ride: 4401 95th Ave N

CHAMPLIN

- Richardson Park Park & Ride: 104 Dayton Rd

Metro Transit Mobile App

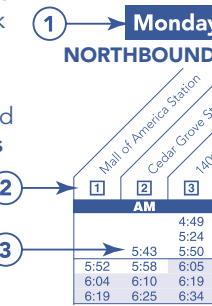
Now you can plan your trip, see arrival information for bus and trains and buy transit tickets all on the go!

Download the free app on Google Play or App Store.

- Non-Stop Service**
Bus does not pick up or drop off customers on these route segments.
- Limited-Stop Service**
Buses serve only designated stops along this route segment.
- Designated Bus Stop**
On Limited Stop service, buses serve only these stops.
- Route Ending Point**
Trips with the indicated number/letter end at this point. Number/letter is found in schedules and on bus destination signs.
- Park & Ride Lot**
Park free at these lots while you commute.

Reading a schedule: a step-by-step guide

1. Find the schedule for the **day** of the week and the **direction** you plan to travel.
2. Look at the map and find the **timepoints** nearest your trip start and end points. Your stop may be between timepoints.
3. Read down the column to see what **time** a bus will depart from a given timepoint. Read across a row to see when the bus will reach another timepoint. If the time is blank, that trip does not serve that timepoint.



Route 766

Monday — Friday

NORTHBOUND from downtown Minneapolis to Champlin via Hwy 252 and West River Rd

route number & letter	Downtown Minneapolis									
	13	11	9	7	6	4	3	2	1	
766	3:38	3:42	3:45	3:54	3:57	4:09	4:16	4:22	4:32	
766	4:08	4:12	4:15	4:24	4:27	4:39	4:46	4:52	5:02	
766	4:38	4:42	4:45	4:54	4:57	5:09	5:16	5:22	5:32	

Shaded times denote rush-hour service. See fare panel for rush-hour fees.

Monday — Friday


SOUTHBOUND from Champlin to downtown Minneapolis via West River Rd and Hwy 252

route number & letter	Downtown Minneapolis											
	1	2	3	4	6	7	8	10	12			
766	5:54	6:02	6:09	6:16	6:26	6:31	6:42	6:47	6:49			
766	6:24	6:32	6:39	6:46	6:56	7:01	7:12	7:17	7:19			
766	6:54	7:02	7:09	7:16	7:26	7:31	7:42	7:47	7:49			

Shaded times denote rush-hour service. See fare panel for rush-hour fees.

Not all stops are shown on this timetable.

Use the timepoints on the map and the schedule to estimate the arrival of your bus. For details, call Transit Information or explore our interactive map and trip planning tools at metrotransit.org.

 **Trip Planner**

To:

From:

metrotransit.org

Route 768

Monday — Friday

NORTHBOUND from downtown Minneapolis to Brooklyn Park via Hwy 252

route number & letter	2nd Ave and 10th St	2nd Ave and 6th St	3rd St and Nicollet Mall	Highway 252 and 66th Ave	Hwy 610 and Noble Pkwy Park & Ride
	13	11	9	7	5
AM					
768	9:06	9:09	9:12	9:21	9:31
768	10:06	10:09	10:12	10:21	10:31
768	11:06	11:09	11:12	11:21	11:31
PM					
768	12:06	12:09	12:12	12:21	12:31
768	1:06	1:09	1:12	1:21	1:31
768	2:06	2:09	2:12	2:21	2:31
768	3:05	3:09	3:12	3:21	3:32
768	3:35	3:39	3:42	3:52	4:03
768	3:50	3:54	3:57	4:07	4:19
768	4:05	4:09	4:12	4:22	4:34
768	4:20	4:24	4:27	4:37	4:49
768	4:35	4:39	4:42	4:52	5:04
768	4:50	4:54	4:57	5:08	5:20
768	5:05	5:09	5:12	5:22	5:34
768	5:36	5:39	5:42	5:52	6:04
768	6:36	6:39	6:42	6:51	7:02

Shaded times denote rush-hour service. See fare panel for rush-hour fees.

Monday — Friday

SOUTHBOUND from Brooklyn Park to downtown Minneapolis via Hwy 252

route number & letter	Hwy 610 and Noble Pkwy Park & Ride	Highway 252 and 66th Ave	4th St and Hennepin Ave	Marquette Ave and 8th St	Marquette Ave and 10th St
	5	7	8	10	12
AM					
768	5:46	5:56	6:07	6:11	6:13
768	6:14	6:25	6:36	6:41	6:43
768	6:44	6:55	7:06	7:11	7:13
768	6:59	7:10	7:21	7:26	7:28
768	7:14	7:25	7:36	7:41	7:43
768	7:29	7:40	7:51	7:56	7:58
768	7:44	7:55	8:06	8:11	8:13
768	7:59	8:10	8:21	8:26	8:28
768	8:14	8:25	8:36	8:41	8:43
768	8:47	8:57	9:07	9:11	9:13
768	9:47	9:57	10:07	10:11	10:13
768	10:47	10:57	11:07	11:11	11:13
768	11:47	11:57	12:07	12:11	12:13
PM					
768	12:47	12:57	1:07	1:11	1:13
768	1:47	1:57	2:07	2:11	2:13

Shaded times denote rush-hour service. See fare panel for rush-hour fees.

Holiday service operates on New Year’s Day, Memorial Day, Independence Day, Labor Day, Thanksgiving and Christmas. Service may be reduced on days before or after Independence Day, Thanksgiving, Christmas or New Year’s Day. Look for details at metrotransit.org prior to these holidays.

This schedule is subject to change. Traffic and weather conditions may delay buses. Get updates on service during severe winter weather at metrotransit.org/snow.

This document is available in alternative formats to individuals with disabilities. Call 612-349-7365 or visit metrotransit.org.

Information: 612-373-3333

Metro Transit is the one place for all your transportation information.

Transit Information

Get assistance from a transit expert.

Hours:

Monday – Friday: 6:30 am – 8:00 pm
Saturday: 8:00 am – 4:30 pm
Sunday & Holidays: Closed

NexTrip

Real-time departure information.

Customer Relations/ Lost & Found

570 6th Ave N, Minneapolis, MN 55411
Provide comments and suggestions or check on lost items.

Hours: Mon. – Fri., 8:00 am – 4:30 pm
Closed weekends and holidays

Go-To Cards: Check your balance and add value.

711 Minnesota Relay (hearing impaired)

metrotransit.org

- NexTrip: Real-time departure times
- Trip planner and interactive map
- Printable schedules
- Go-To Cards: buy, add value, check balance
- Chat with a transit expert
- Bike and carpooling resources

Text for Transit Info

Text transit questions or trip plan requests to 612-444-1161. Available only during TIC hours of operation.

Local Bus & METRO Fares	All Day, Every Day	
Adults (ages 13-64)	\$ 2.00	
Seniors (65+), Youth (6-12), Medicare	\$ 1.00	
Downtown Zone	\$.50	
Express Bus Fares	Rush Hours Mon. - Fri. 6 - 9 a.m. 3 - 6:30 p.m.	Non-Rush Hours
Adults (ages 13-64)	\$ 3.25	\$ 2.50
Seniors (65+), Youth (6-12), Medicare	\$ 3.25	\$ 1.00
Reduced Fares		
Persons with disabilities	\$ 1.00 At all times on buses & METRO lines	
Children 5 and Under	FREE (limit 3) Must ride with a fare-paying customer	

Reduced Fares

See rates above. To receive a reduced fare:

Bus – Please tell the bus driver **before you pay your fare** if you qualify for a reduced fare.

METRO lines – be ready to show transit officials that you qualify for a reduced fare.

Qualifying ID

Seniors (65+): Show a Minnesota driver’s license/state ID with a Senior/ **T** endorsement.

Medicare card holders: Show a Medicare card along with a MN driver’s license/state ID.

Persons with Disabilities: Show a Minnesota state ID with an **A** or **L** endorsement, Limited Mobility Go-To card or Metro Mobility ID card. For information on certification, call Customer Relations at 612-373-3333.

Fare Cards/Passes Buy a variety of passes at Metro Transit service centers, retail outlets or online. Or buy tickets via Metro Transit’s Mobile App.

Fareboxes Buses accept U.S. bills and coins. Change is not available.

Transfers All fares (excluding the Downtown Zone) include a transfer. This gives you unlimited rides on buses and METRO lines for 2½ hours. Ask for one when you pay your cash fare. Transfers are automatically embedded on fare cards and METRO tickets.

How to Ride

BUSES

1. Arrive 5 minutes before the schedule or NexTrip says your trip will depart.
2. Watch for your bus number.
3. Pay your fare as you board, except for Pay Exit routes.
4. Pull the cord above the window about 1 block before your stop to signal the driver.

METRO LINES

1. Arrive 5 minutes before the schedule or NexTrip says your trip will depart.
2. Pay BEFORE you board—touch your card to a reader on the platform or buy a ticket from the machine.
3. Push the blue button to open doors (trains only).
4. METRO LRT lines stop at every station. METRO BRT lines stop at stations on demand and when customers are present.

MAKING CONNECTIONS

Transfer between buses and METRO lines for up to 2½ hours with your fare.

Those who try to ride without paying may be subject to a fine.



All buses and trains have bike racks so you can bring your bicycle along.

Look for instructions on the rack. Lockers are also available for rent. Details at metrotransit.org/bike.