

763



Effective 8/16/2025

EXPRESS BUS ROUTE

MAJOR DESTINATIONS:

Downtown Minneapolis

Marquette Ave Stop B

2nd Ave Stop E

Brooklyn Center

53rd Ave

Dupont Ave

Humboldt Ave

Brooklyn Park

Brookdale Dr

Xerxes Ave

83rd Ave

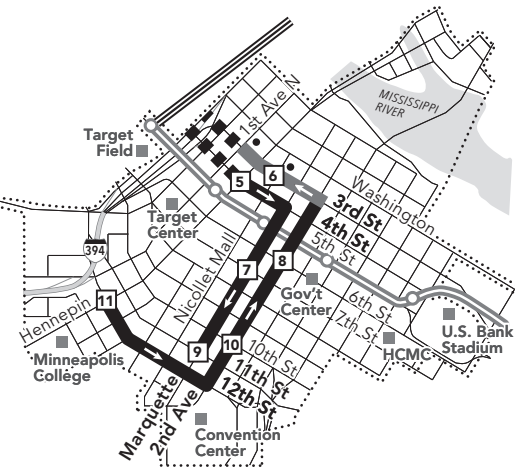
85th Ave



612-373-3333 • metrotransit.org

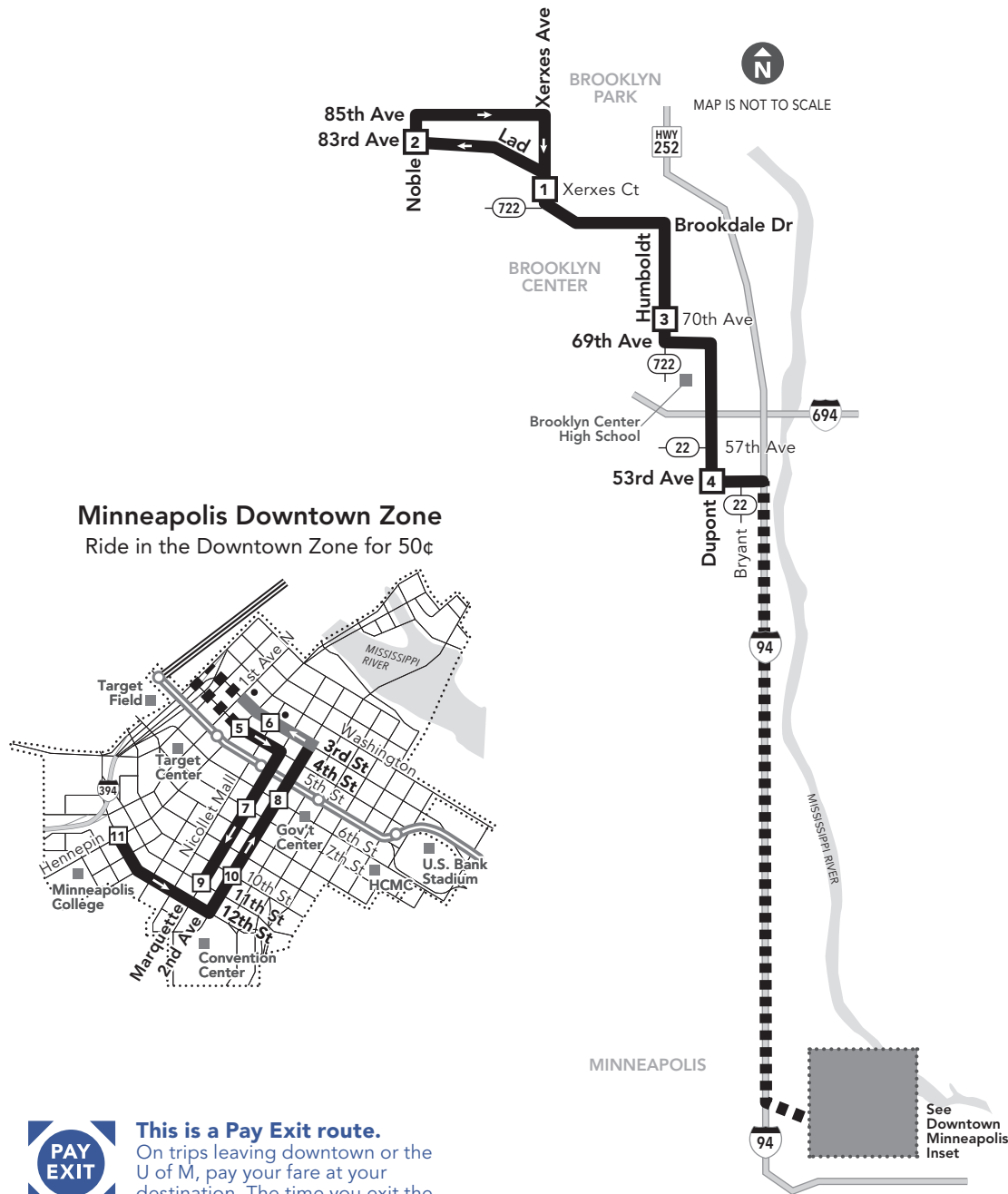
Minneapolis Downtown Zone

Ride in the Downtown Zone for 50¢



This is a Pay Exit route.

On trips leaving downtown or the U of M, pay your fare at your destination. The time you exit the bus determines the fare amount.



3

Timepoint on schedule

Find the timepoint nearest your stop, and use that column of the schedule. Your stop may be between timepoints.

Regular Route

Bus will pick up or drop off customers at any bus stop along this route

METRO Line and Stations

METRO trains or buses will pick up or drop off customers at any station along this route.

Northstar Commuter Line

Transfers from Northstar to buses or light rail are free. Transfers from buses or light rail to Northstar require an additional fare.

Limited-Stop Service

Buses serve only designated stops along this route segment.

Non-Stop Service

Bus does not pick up or drop off customers on these route segments.

Designated Bus Stop

On Limited Stop service, buses serve only these stops.

Connecting Routes

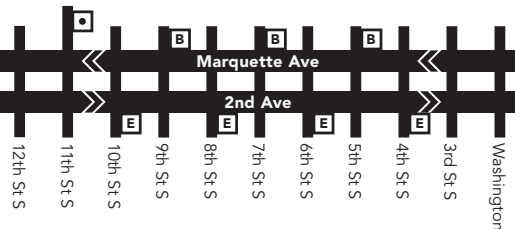
See those route schedules for details.

Marquette & 2nd Avenues

Express buses serve lettered bus stops every other block.

Exit the bus at these stops on Marquette Ave.

Board at these stops on 2nd Ave.



Metro Transit Mobile App

Now you can plan your trip, see arrival information for bus and trains and buy transit tickets all on the go!



Download the free app on Google Play or App Store.

Go-To Card Retail Locations

A refillable Go-To Card is the most convenient way to travel by transit! Buy a Go-To Card or add value to an existing card at one of these locations or online.

BROOKLYN CENTER

• Cub Foods: 3245 Co Rd 10

BROOKLYN PARK

• Cub Foods: 9655 Colorado Ln N

MINNEAPOLIS

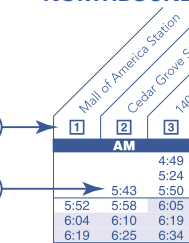
• Metro Transit Service Center: 719 Marquette Ave

Reading a schedule: a step-by-step guide

1. Find the schedule for the **day** of the week and the **direction** you plan to travel.

Monday NORTHBOUND

2. Look at the map and find the **timepoints** nearest your trip start and end points. Your stop may be between timepoints.



3. Read down the column to see what **time** a bus will depart from a given timepoint. Read across a row to see when the bus will reach another timepoint. If the time is blank, that trip does not serve that timepoint.

Not all stops are shown on this timetable.

Use the timepoints on the map and the schedule to estimate the arrival of your bus. For details, call Transit Information or explore our interactive map and trip planning tools at metrotransit.org.

Trip Planner

To:

From:

Go

metrotransit.org

**NORTHBOUND** from downtown Minneapolis to  
Brooklyn Park via Dupont Ave and Humboldt Ave

Shaded times denote rush-hour service. See fare panel for rush-hour fees.

**SOUTHBOUND** from Brooklyn Park to downtown  
Minneapolis via Humboldt Ave and Dupont Ave

Shaded times denote rush-hour service. See fare panel for rush-hour fees.

**Transfers** All fares (excluding the Downtown Zone) include a transfer. This gives you unlimited rides on buses and METRO lines for 2½ hours. Ask for one when you pay your cash fare. Transfers are automatically embedded on fare cards and METRO tickets.