



Effective 8/20/2022

LOCAL BUS ROUTE

MAJOR DESTINATIONS:

- Minnetonka
Cedar Lake Rd
St Louis Park
Louisiana Ave Transit Center
West End
Golden Valley
Glenwood Ave
Minneapolis
Bryn Mawr Neighborhood
Downtown Minneapolis
South Minneapolis
Franklin Ave
Franklin Ave Station
Longfellow Neighborhood
46th St Station



612-373-3333 • metrotransit.org

Information: 612-373-3333

Metro Transit is the one place for all your transportation information.

Transit Information

Get assistance from a transit expert.

Hours:

Monday – Friday: 6:30 am – 8:00 pm
Saturday: 8:00 am – 4:30 pm
Sunday & Holidays: Closed

NexTrip

Real-time departure information.

Customer Relations / Lost & Found

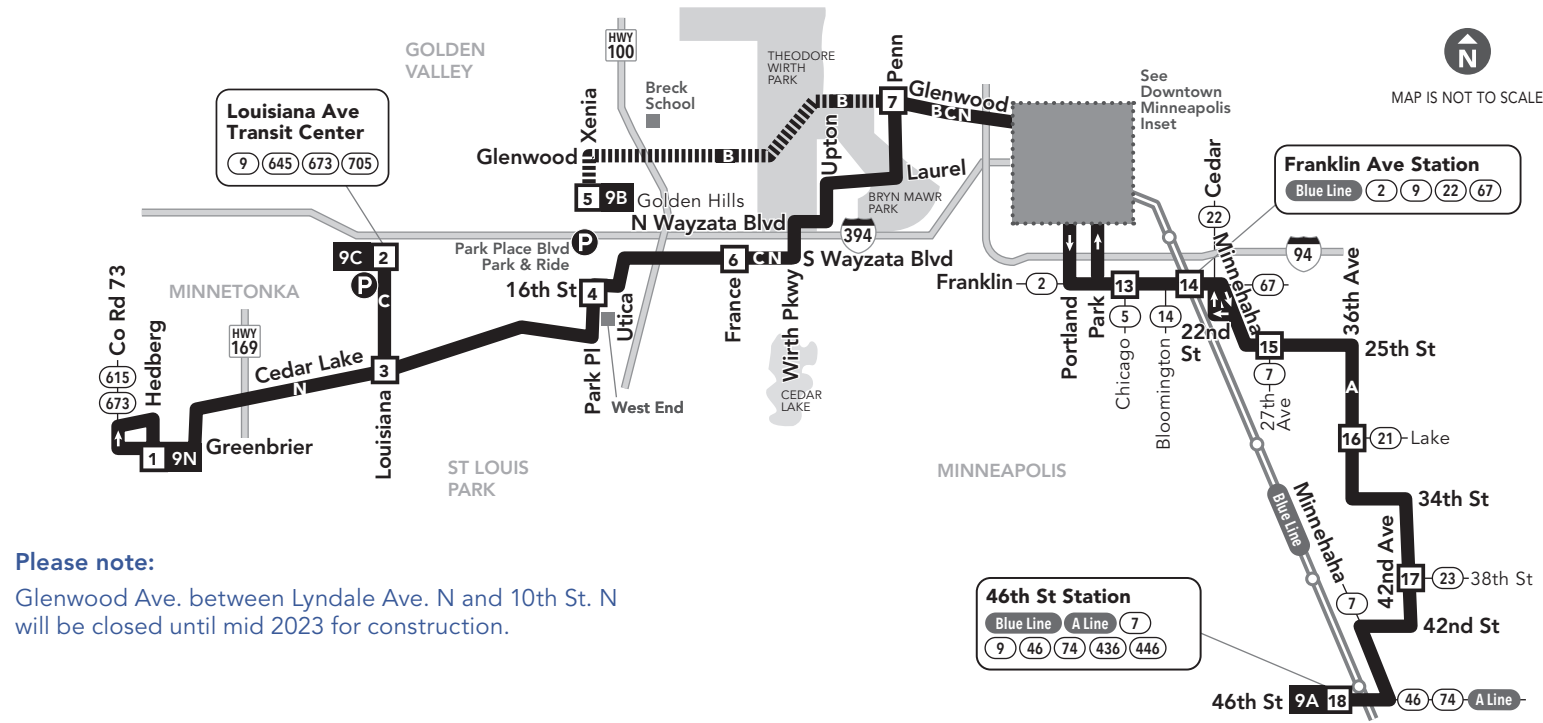
570 6th Ave N, Minneapolis, MN 55411
Provide comments and suggestions or check on lost items.

Hours: Mon. – Fri., 8:00 am – 4:30 pm
Closed weekends and holidays

711 Minnesota Relay (hearing impaired)

metrotransit.org

- NexTrip, real-time departure times
Online Trip Planner
Interactive map
Printable schedules
Go-To Cards: buy, add value, check your balance or enroll in Auto Refill
Find bicycling, carpooling and vanpooling resources
Register for Guaranteed Ride Home

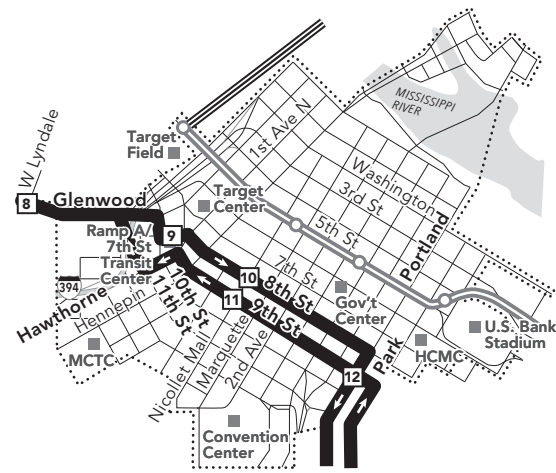


Please note:

Glenwood Ave. between Lyndale Ave. N and 10th St. N will be closed until mid 2023 for construction.

Minneapolis Downtown Zone

Ride in the Downtown Zone for 50¢



Go-To Card Retail Locations

A refillable Go-To Card is the most convenient way to travel by transit! Buy a Go-To Card or add value to an existing card at one of these locations or online.

MINNEAPOLIS

- Cub Foods: 4601 Snelling Ave S
Metro Transit Service Center: 719 Marquette Ave
Unbank: 1009 Franklin Ave E
Unbank: 727 Hennepin Ave

ST LOUIS PARK

- Cub Foods: 5530 16th St W

Park & Ride Locations

Park free at these lots while you commute. No overnight parking.

ST LOUIS PARK

- Louisiana Ave Transit Center: 1300 Louisiana Ave S
Park Place Blvd Park & Ride: 1500 Park Place Blvd S

Legend for route symbols: 3 Timepoint on schedule, Regular Route, METRO Line and Stations, Northstar Commuter Line, Limited Service, Route Ending Point, Route Letter, Connecting Routes & Metro Lines, Park & Ride Lot.

Monday — Friday

EASTBOUND from Minnetonka or St Louis Park to south Minneapolis via downtown Minneapolis

Table with columns for route number & letter (1-18) and departure times for AM and PM.

Shaded times denote rush-hour service. See fare panel for rush-hour fees.

Monday — Friday

WESTBOUND from south Minneapolis to St Louis Park or Minnetonka via downtown Minneapolis

Table with columns for route number & letter (1-18) and departure times for AM and PM.

Shaded times denote rush-hour service. See fare panel for rush-hour fees.

How to Ride

BUSES

- 1. Arrive 5 minutes before the schedule or NexTrip says your trip will depart.
2. Watch for your bus number.
3. Pay your fare as you board, except for Pay Exit routes.
4. Pull the cord above the window about 1 block before your stop to signal the driver.

METRO LINES

- 1. Arrive 5 minutes before the schedule or NexTrip says your trip will depart.
2. Pay BEFORE you board—touch your card to a reader on the platform or buy a ticket from the machine.
3. Push the blue button to open doors (trains only).
4. METRO Blue & Green lines stop at every station. Red, Orange, A & C lines stop at stations on demand and when customers are present.

MAKING CONNECTIONS

Transfer between buses and METRO lines for up to 2½ hours with your fare.

Those who try to ride without paying will be charged with a misdemeanor and fined \$180.

Metro Transit Mobile App

Now you can plan your trip, see arrival information for bus and trains and buy transit tickets all on the go! Download the free app on Google Play or iTunes.

Reading a schedule: a step-by-step guide

- 1. Find the schedule for the day of the week and the direction you plan to travel.
2. Look at the map and find the timepoints nearest your trip start and end points. Your stop may be between timepoints.
3. Read down the column to see what time a bus will depart from a given timepoint. Read across a row to see when the bus will reach another timepoint. If the time is blank, that trip does not serve that timepoint.

Not all stops are shown on this timetable.

Use the timepoints on the map and the schedule to estimate the arrival of your bus. For details, call Transit Information or explore our interactive map and trip planning tools at metrotransit.org.

Trip Planner form with fields for To, From, and a Go button.

metrotransit.org

Saturday

EASTBOUND from Minnetonka or St Louis Park to south Minneapolis via downtown Minneapolis

Table with 18 columns (route number & letter, 1-18) and multiple rows showing departure times for AM and PM. Includes route names like Hedberg Dr and Greenbrier Rd, Louisiana Ave, Cedar Lake Rd, etc.

Saturday

WESTBOUND from south Minneapolis to St Louis Park or Minnetonka via downtown Minneapolis

Table with 18 columns (route number & letter, 18-1) and multiple rows showing departure times for AM and PM. Includes route names like 46th St Station, 42nd Ave and 38th St, 36th Ave and Lake St, etc.

Sunday & Holiday

EASTBOUND from Minnetonka or St Louis Park to south Minneapolis via downtown Minneapolis

Table with 18 columns (route number & letter, 1-18) and multiple rows showing departure times for AM and PM. Includes route names like Hedberg Dr and Greenbrier Rd, Louisiana Ave, Cedar Lake Rd, etc.

Sunday & Holiday

WESTBOUND from south Minneapolis to St Louis Park or Minnetonka via downtown Minneapolis

Table with 18 columns (route number & letter, 18-1) and multiple rows showing departure times for AM and PM. Includes route names like 46th St Station, 42nd Ave and 38th St, 36th Ave and Lake St, etc.

Local Bus & METRO Fares table with columns for fare type (Adults, Seniors, Youth, Downtown Zone, Express Bus Fares) and fare amounts for Rush Hours and Non-Rush Hours.

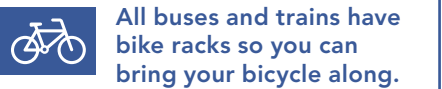
Reduced Fares
See rates above. To receive a reduced fare:
Bus - Please tell the bus driver before you pay your fare if you qualify for a reduced fare.
METRO lines - be ready to show police officers that you qualify for a reduced fare.

Qualifying ID
Seniors (65+): Show a Minnesota driver's license/state ID with a Senior/ endorsement.
Medicare card holders: Show a Medicare card along with a MN driver's license/state ID.
Persons with Disabilities: Show your Metro Mobility card or transfer, Metro Transit temporary ID with a photo ID or Minnesota driver's license/state ID with an A or L endorsement.

Fare Cards/Passes Buy a variety of passes at Metro Transit service centers, retail outlets or online. Or buy tickets via Metro Transit's Mobile App.

Fareboxes Buses accept U.S. bills and coins. Change is not available.

Transfers All fares (excluding the Downtown Zone) include a transfer. This gives you unlimited rides on buses and METRO lines for 2 1/2 hours. Ask for one when you pay your cash fare. Transfers are automatically embedded on fare cards and METRO tickets.



Look for instructions on the rack. Lockers are also available for rent. Details at metrotransit.org/bike.

Holiday service operates on New Year's Day, Memorial Day, Independence Day, Labor Day, Thanksgiving and Christmas. Service may be reduced on days before or after Independence Day, Thanksgiving, Christmas or New Year's Day. Look for details at metrotransit.org or in Connect on buses and trains prior to these holidays.

This schedule is subject to change. Traffic and weather conditions may delay buses. Get updates on service during severe winter weather at metrotransit.org/snow.

This document is available in alternative formats to individuals with disabilities. Call 612-349-7365 or visit metrotransit.org.