

3

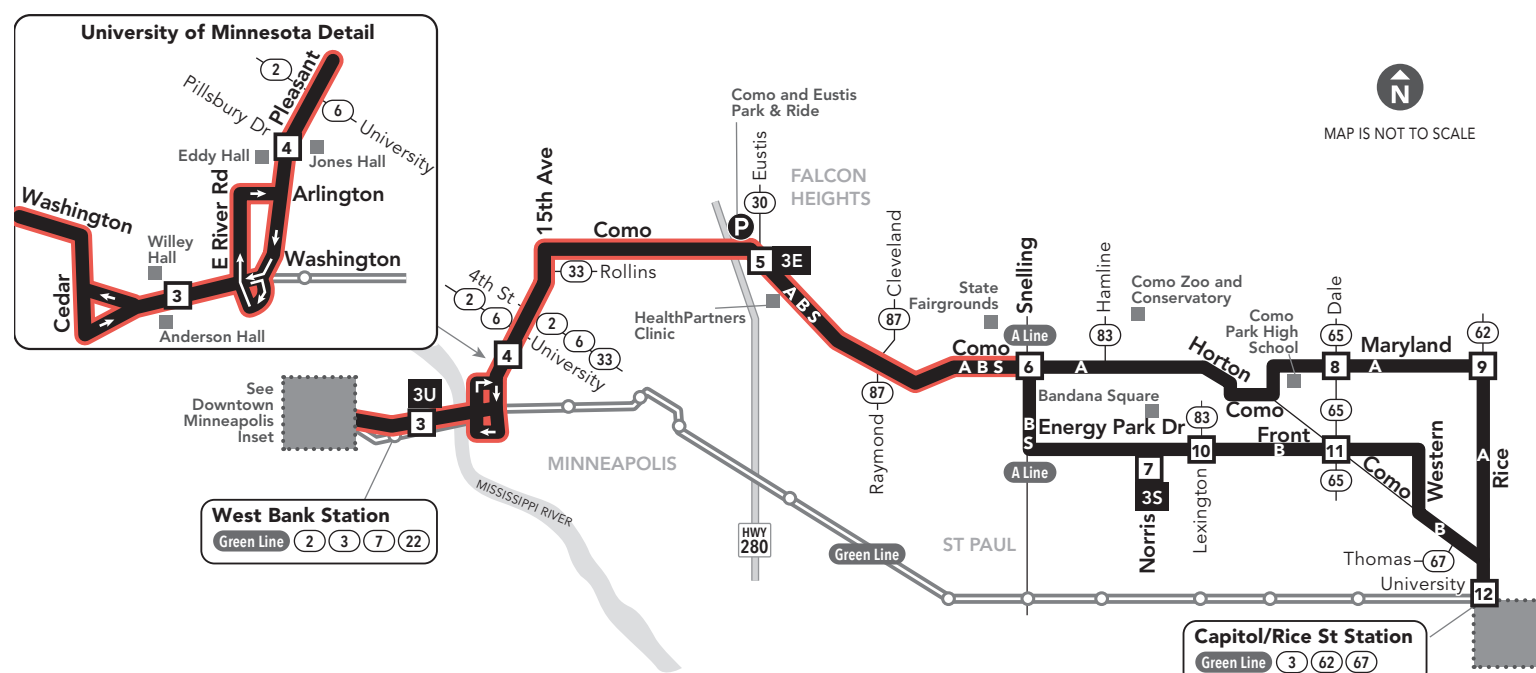


Effective 8/20/2022

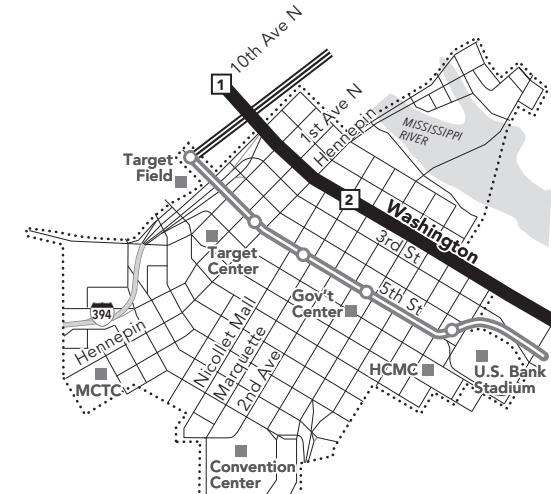
LOCAL BUS ROUTE

MAJOR DESTINATIONS:

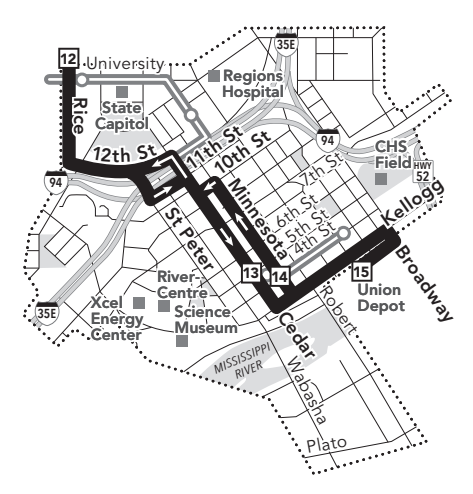
- Downtown Minneapolis
University of Minnesota
Dinkytown
Como Ave
St Paul
Energy Park Dr
Front Ave
Maryland Ave W
Rice St
Capitol/Rice St Station
Downtown St Paul
Union Depot



Minneapolis Downtown Zone
Ride in the Downtown Zone for 50c

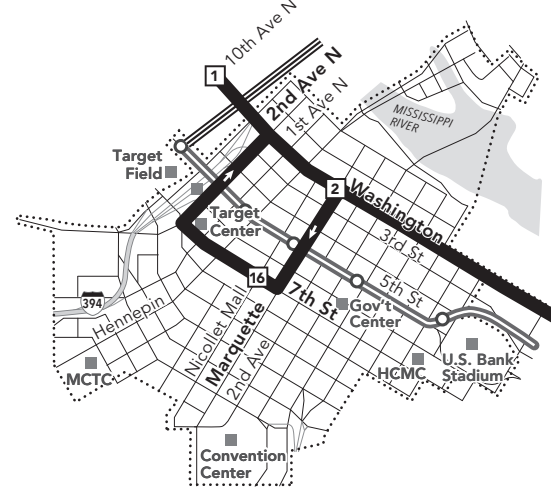


St. Paul Downtown Zone
Ride in the Downtown Zone for 50c



Legend for route symbols: Timepoint on schedule, Regular Route, METRO Line and Stations, Northstar Commuter Line, High Frequency Service, Route Ending Point, Route Letter, Connecting Routes & Metro Lines, Park & Ride Lot.

Late Night Routing



This route is part of the High Frequency network and operates at least every 15 minutes weekdays from 6 am-7 pm and Saturdays from 9 am-6 pm. See schedule for details.

612-373-3333 • metrotransit.org

Monday — Friday

EASTBOUND from downtown Minneapolis to downtown St Paul

Table with columns for route number & letter (1-15) and timepoints for AM and PM. Includes destinations like Downtown Minneapolis, Union Depot, and Downtown St Paul.

Monday — Friday

WESTBOUND from downtown St Paul to downtown Minneapolis

Table with columns for route number & letter (15-1) and timepoints for AM and PM. Includes destinations like Union Depot, Downtown St Paul, and Downtown Minneapolis.

Go-To Card Retail Locations

A refillable Go-To Card is the most convenient way to travel by transit! Buy a Go-To Card or add value to an existing card at one of these locations or online.

- MINNEAPOLIS
• Metro Transit Service Center: 719 Marquette Ave
• Unbank: 727 Hennepin Ave
ST PAUL
• Metro Transit Service Center: 101 5th St E - US Bank Center Skyway

Park & Ride Locations

Park free at these lots while you commute. No overnight parking.

- ST PAUL
• Como and Eustis Park & Ride: 1513 Eustis St

Metro Transit Mobile App

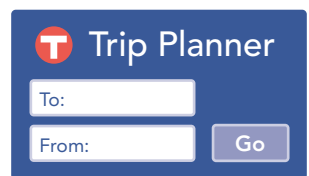
Now you can plan your trip, see arrival information for bus and trains and buy transit tickets all on the go! Download the free app on Google Play or iTunes.

Reading a schedule: a step-by-step guide

- 1. Find the schedule for the day of the week and the direction you plan to travel.
2. Look at the map and find the timepoints nearest your trip start and end points.
3. Read down the column to see what time a bus will depart from a given timepoint.

Not all stops are shown on this timetable.

Use the timepoints on the map and the schedule to estimate the arrival of your bus. For details, call Transit Information or explore our interactive map and trip planning tools at metrotransit.org.



metrotransit.org

