

850 852

Effective 9/12/2020



EXPRESS BUS ROUTES

MAJOR DESTINATIONS:

Downtown Minneapolis

- Marquette Ave Stop B
- 2nd Ave Stop G

Fridley

- Fridley Station
- East River Rd

Blaine

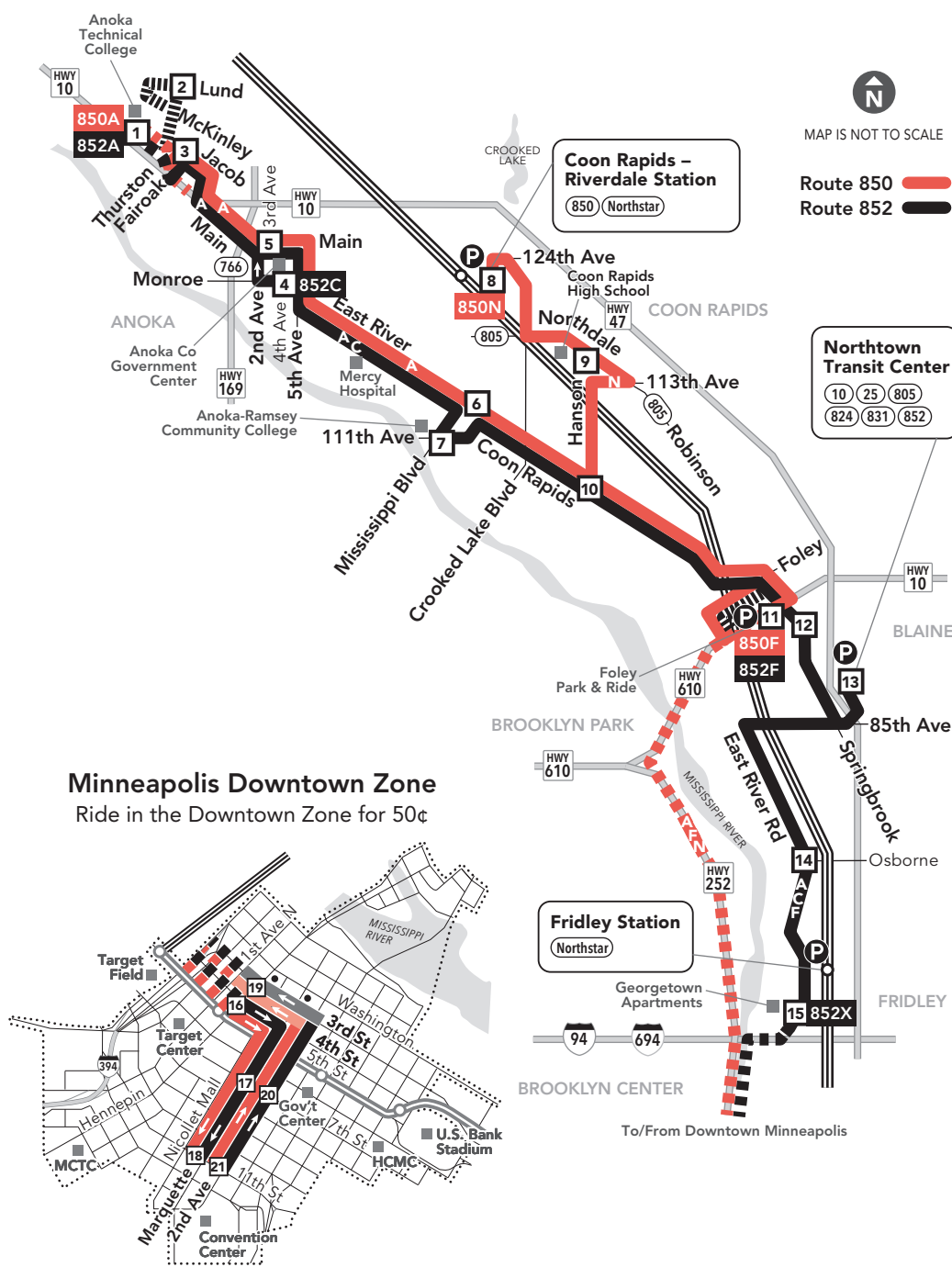
- Northtown Mall

Coon Rapids

- Foley Park & Ride
- Coon Rapids Blvd
- Coon Rapids-Riverdale Station
- Anoka-Ramsey Community College

Anoka

- Anoka Technical College



Minneapolis Downtown Zone
Ride in the Downtown Zone for 50¢



612-373-3333 • metrotransit.org

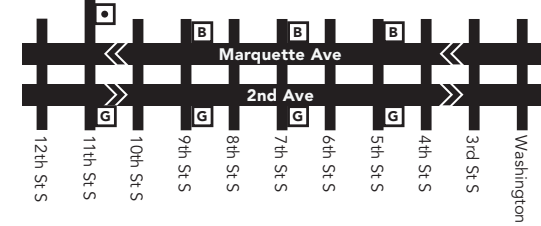
- 3 Timepoint on schedule**
Find the timepoint nearest your stop, and use that column of the schedule. Your stop may be between timepoints.
- Regular Route**
Bus will pick up or drop off customers at any bus stop along this route
- METRO Line and Stations**
METRO trains or buses will pick up or drop off customers at any station along this route.
- Northstar Commuter Line**
Transfers from Northstar to buses or light rail are free. Transfers from buses or light rail to Northstar require an additional fare.
- Limited Service**
Only certain trips take this route.
- Limited-Stop Service**
Buses serve only designated stops along this route segment.
- Non-Stop Service**
Bus does not pick up or drop off customers on these route segments.
- Designated Bus Stop**
On Limited Stop service, buses serve only these stops.
- 22B Route Ending Point**
Trips with the indicated number/letter end at this point. Number/letter is found in schedules and on bus destination signs.
- B Route Letter**
Indicates which trips travel on this section of the route. Letter is found in schedules and on bus destination signs.
- 22 METRO Connecting Routes & Metro Lines**
See those route schedules for details.
- P Park & Ride Lot**
Park free at these lots while you commute.

Marquette & 2nd Avenues

Express buses serve lettered bus stops every other block.

B Exit at these stops on Marquette Ave.

G Board the bus at these stops on 2nd Ave.



This is a Pay Exit route.
On trips leaving downtown or the U of M, pay your fare at your destination. The time you exit the bus determines the fare amount.

Metro Transit Mobile App

Now you can plan your trip, see arrival information for bus and trains and buy transit tickets all on the go!

Download the free app on Google Play or iTunes.



Park & Ride Locations

Park free at these lots while you commute. No overnight parking.

BLAINE

- Northtown Transit Center: 150 Northtown Dr NE

COON RAPIDS

- Coon Rapids-Riverdale Station: 3050 Northdale Blvd NW
- Foley Park & Ride: 9425 Foley Blvd

FRIDLEY

- Fridley Station: 6050 Main St

Go-To Card Retail Locations

A refillable Go-To Card is the most convenient way to travel by transit! Buy a Go-To Card or add value to an existing card at one of these locations or online.

COON RAPIDS

- Cub Foods: 2050 Northdale Blvd

MINNEAPOLIS

- Metro Transit Service Center: 719 Marquette Ave
- Unbank: 727 Hennepin Ave

Route 850

Monday — Friday

NORTHBOUND from downtown Minneapolis to Coon Rapids or Anoka

route number & letter	Downtown Minneapolis										
	21	20	19	11	10	9	8	6	5	3	1
	PM										
850F	2:48	2:51	2:56	3:16	—	—	—	—	—	—	—
850A	3:09	3:12	3:18	3:39	3:46	—	—	3:50	3:58	4:02	4:06
850F	3:42	3:45	3:51	4:14	—	—	—	—	—	—	—
850A	4:08	4:11	4:17	4:40	4:48	—	—	4:52	5:01	5:05	5:09
850A	4:36	4:40	4:46	5:09	5:16	—	—	5:20	5:28	5:32	5:36
850N	4:51	4:55	5:01	5:24	5:31	5:38	5:44	—	—	—	—
850F	5:06	5:10	5:16	5:38	—	—	—	—	—	—	—
850A	5:29	5:33	5:38	6:00	6:07	—	—	6:11	6:19	6:23	6:27

Shaded times denote rush-hour service. See fare panel for rush-hour fees.

Monday — Friday

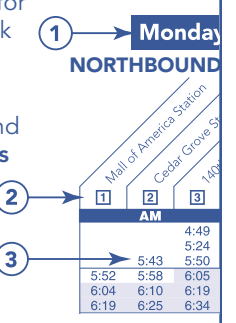
SOUTHBOUND from Anoka or Coon Rapids to downtown Minneapolis

route number & letter	Downtown Minneapolis											
	1	3	5	6	8	9	10	11	16	17	18	
	AM											
850	—	—	—	—	—	—	—	5:27	5:30	5:46	5:50	5:53
850	—	—	—	—	—	—	—	5:47	5:50	6:06	6:10	6:13
850	—	—	—	—	—	—	—	6:09	6:12	6:29	6:33	6:37
850	5:57	6:03	6:09	6:17	—	—	6:21	6:28	6:31	6:48	6:53	6:57
850	6:26	6:32	6:38	6:46	—	—	6:51	6:58	7:01	7:19	7:24	7:28
850	6:43	6:49	6:55	7:03	—	—	7:08	7:15	7:18	7:38	7:43	7:47
850	—	—	—	6:58	7:06	7:14	7:21	7:24	7:45	7:50	7:54	—
850	—	—	—	—	—	—	7:44	7:47	8:06	8:11	8:15	—

Shaded times denote rush-hour service. See fare panel for rush-hour fees.

Reading a schedule: a step-by-step guide

- Find the schedule for the **day** of the week and the **direction** you plan to travel.
- Look at the map and find the **timepoints** nearest your trip start and end points. Your stop may be between timepoints.
- Read down the column to see what **time** a bus will depart from a given timepoint. Read across a row to see when the bus will reach another timepoint. If the time is blank, that trip does not serve that timepoint.



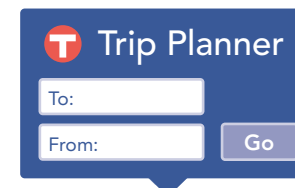
Not all stops are shown on this timetable.

Use the timepoints on the map and the schedule to estimate the arrival of your bus. For details, call Transit Information or explore our interactive map and trip planning tools at metrotransit.org.



All buses and trains have bike racks so you can bring your bicycle along.

Look for instructions on the rack. Lockers are also available for rent. Details at metrotransit.org/bike.



metrotransit.org

