

# 645

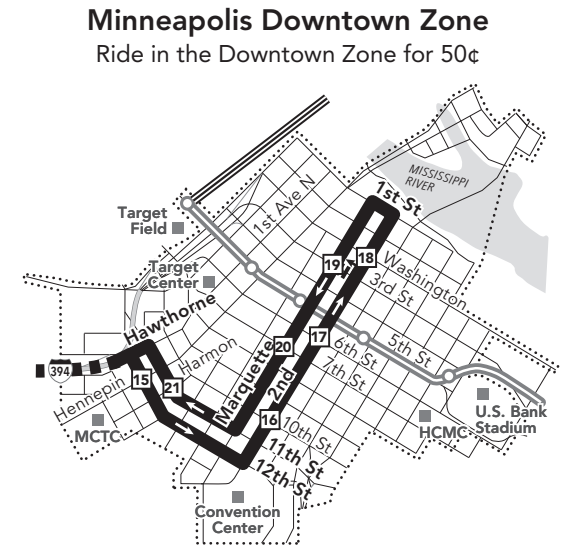
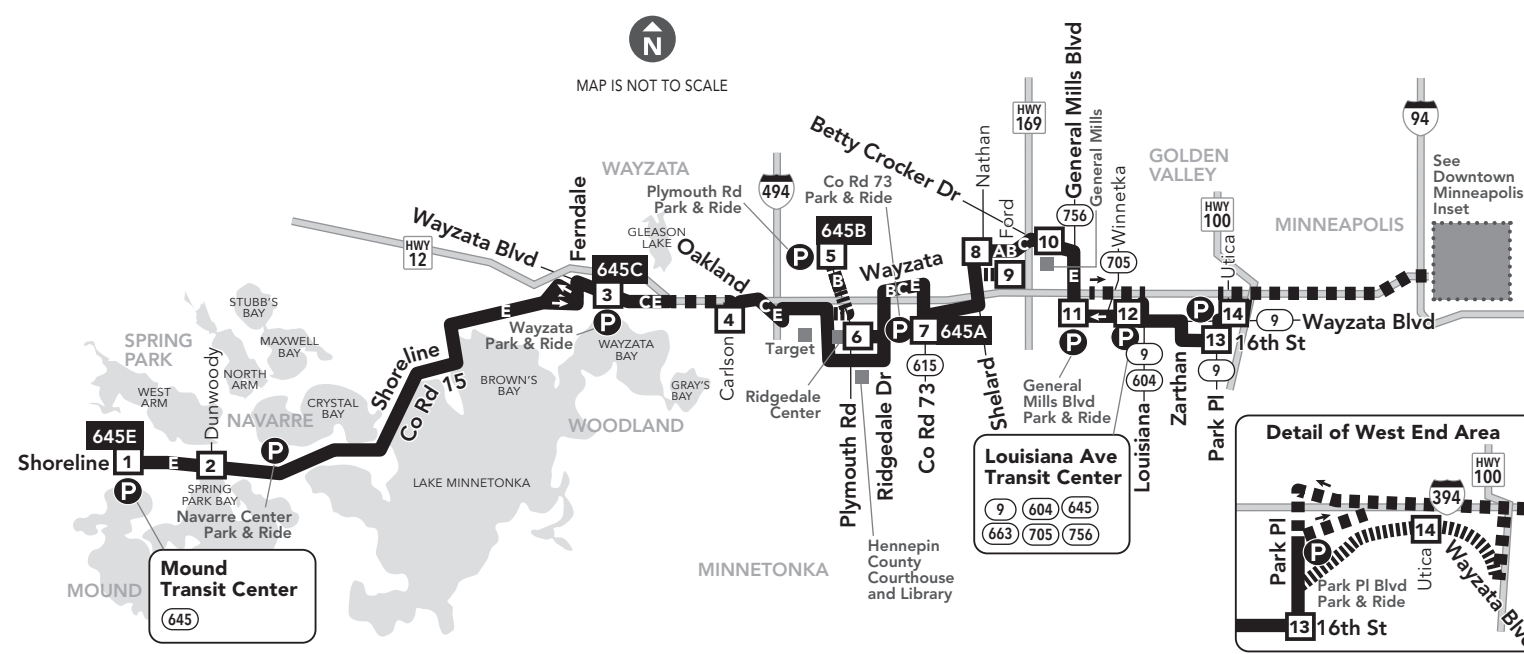


Effective 9/12/2020

## LIMITED STOP BUS ROUTE

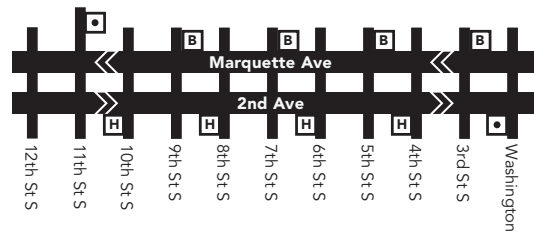
### MAJOR DESTINATIONS:

- Downtown Minneapolis**
  - Marquette Ave Stop B
  - 2nd Ave Stop H
- St Louis Park**
  - West End
  - Park Pl Blvd
  - Louisiana Ave Transit Center
- Golden Valley**
  - General Mills Blvd Park & Ride
- Minnetonka**
  - Co Rd 73 Park & Ride
  - Ridgedale Center
  - Plymouth Rd Park & Ride
- Wayzata**
- Spring Park**
- Mound**
  - Mound Transit Center



**Marquette & 2nd Avenues**  
Express buses serve lettered bus stops every other block.

- B** Board at these stops on Marquette Ave.
- H** Exit the bus at these stops on 2nd Ave.



**This is a Pay Exit route.**  
On trips leaving downtown or the U of M, pay your fare at your destination. The time you exit the bus determines the fare amount.

- 3** **Timepoint on schedule**  
Find the timepoint nearest your stop, and use that column of the schedule. Your stop may be between timepoints.
- Regular Route**  
Bus will pick up or drop off customers at any bus stop along this route.
- METRO Line and Stations**  
METRO trains or buses will pick up or drop off customers at any station along this route.
- Northstar Commuter Line**  
Transfers from Northstar to buses or light rail are free. Transfers from buses or light rail to Northstar require an additional fare.
- Limited Service**  
Only certain trips take this route.
- Non-Stop Service**  
Bus does not pick up or drop off customers on these route segments.
- 22B** **Route Ending Point**  
Trips with the indicated number/letter end at this point. Number/letter is found in schedules and on bus destination signs.
- B** **Route Letter**  
Indicates which trips travel on this section of the route. Letter is found in schedules and on bus destination signs.
- 22 METRO** **Connecting Routes & Metro Lines**  
See those route schedules for details.
- P** **Park & Ride Lot**  
Park free at these lots while you commute.

### Go-To Card Retail Locations

A refillable Go-To Card is the most convenient way to travel by transit! Buy a Go-To Card or add value to an existing card at one of these locations or online.

- MINNEAPOLIS**
  - Metro Transit Service Center: 719 Marquette Ave
  - Unbank: 727 Hennepin Ave
- ST LOUIS PARK**
  - Cub Foods: 5530 16th St W

### Park & Ride Locations

Park free at these lots while you commute. No overnight parking.

- GOLDEN VALLEY**
  - General Mills Blvd Park & Ride: 8675 Wayzata Blvd
- MINNETONKA**
  - Co Rd 73 Park & Ride: 1100 Hopkins Crossroad
  - Plymouth Rd Park & Ride: I-394 and Plymouth Rd
- MOUND**
  - Mound Transit Center: 5515 Shoreline Dr
- ORONO**
  - Navarre Center Park & Ride: 2399 Co Rd 19
- ST LOUIS PARK**
  - Louisiana Ave Transit Center: 1300 Louisiana Ave S
  - Park Place Blvd Park & Ride: 1500 Park Place Blvd S
- WAYZATA**
  - Wayzata Park & Ride: 322 Wayzata Blvd E

**All buses and trains have bike racks so you can bring your bicycle along.**  
Look for instructions on the rack. Lockers are also available for rent. Details at [metrotransit.org/bike](http://metrotransit.org/bike).



612-373-3333 • [metrotransit.org](http://metrotransit.org)

### Information: 612-373-3333

Metro Transit is the one place for all your transportation information.

#### Transit Information

Get assistance from a transit expert.

#### Hours:

Monday – Friday: 6:30 am – 9:00 pm  
Saturday – Sunday: 8:00 am – 4:30 pm  
Holidays: 8:00 am – 4:30 pm  
(Closed Thanksgiving and Christmas Day)

#### NexTrip

Real-time departure information.

#### Customer Relations/Lost & Found

570 6th Ave N, Minneapolis, MN 55411  
Provide comments and suggestions or check on lost items.

**Hours:** Mon. – Fri., 8:00 am – 4:30 pm  
Closed weekends and holidays

**711 Minnesota Relay** (hearing impaired)

### metrotransit.org

- NexTrip, real-time departure times
- Online Trip Planner
- Interactive map
- Printable schedules
- Go-To Cards: buy, add value, check your balance or enroll in Auto Refill
- Find bicycling, carpooling and vanpooling resources
- Register for Guaranteed Ride Home

Local Bus & METRO Fares	Rush Hours	Non-Rush Hours
	Mon.-Fri. 6:00-9:00 am 3:00-6:30 pm	
Adults (ages 13-64)	\$ 2.50	\$ 2.00
Seniors (65+), Youth (6-12), Medicare	\$ 2.50	\$ 1.00
Downtown Zone	\$ .50	\$ .50
Express Bus Fares	Rush Hours	Non-Rush Hours
Adults (ages 13-64)	\$ 3.25	\$ 2.50
Seniors (65+), Youth (6-12), Medicare	\$ 3.25	\$ 1.00
Reduced Fares		\$ 1.00
Persons with disabilities	At all times on buses & METRO lines	
Children 5 and Under	FREE (limit 3) Must ride with a fare-paying customer	

**Reduced Fares**  
See rates above. To receive a reduced fare:  
**Bus** – Please tell the bus driver **before you pay your fare** if you qualify for a reduced fare.  
**METRO lines** – be ready to show police officers that you qualify for a reduced fare.

**Qualifying ID**  
**Seniors (65+):** Show a Minnesota driver's license/state ID with a **T** endorsement.  
**Medicare card holders:** Show a Medicare card along with a MN driver's license/state ID.  
**Persons with Disabilities:** Show your Metro Mobility card or transfer, Metro Transit temporary ID with a photo ID or Minnesota driver's license/state ID with an **A** or **L** endorsement. For information on certification, call Customer Relations at 612-373-3333.

**Fare Cards/Passes** Buy a variety of passes at Metro Transit service centers, retail outlets or online. Or buy tickets via Metro Transit's Mobile App.  
**Fareboxes** Buses accept U.S. bills and coins. Change is not available.

**Transfers** All fares (excluding the Downtown Zone) include a transfer. This gives you unlimited rides on buses and METRO lines for 2 ½ hours. Ask for one when you pay your cash fare. Transfers are automatically embedded on fare cards and METRO tickets.

### How to Ride

#### BUSES

- Arrive 5 minutes before the schedule or NexTrip says your trip will depart.
- Watch for your bus number.
- Pay your fare as you board, except for Pay Exit routes.
- Pull the cord above the window about 1 block before your stop to signal the driver.

#### METRO LINES

- Arrive 5 minutes before the schedule or NexTrip says your trip will depart.
- Pay BEFORE you board—touch your card to a reader on the platform or buy a ticket from the machine.
- Push the blue button to open doors (trains only).
- Colored METRO lines (Blue, Green, Red) stop at every station. Lettered lines (A & C) stop at stations on demand and when customers are present.

#### MAKING CONNECTIONS

Transfer between buses and METRO lines for up to 2½ hours with your fare.

**Those who try to ride without paying will be charged with a misdemeanor and fined \$180.**

### Reading a schedule: a step-by-step guide

- Find the schedule for the **day** of the week and the **direction** you plan to travel.
 

1	Monday
	NORTHBOUND
- Look at the map and find the **timepoints** nearest your trip start and end points. Your stop may be between timepoints.
 

2	Map showing Mall of America Station and Cedar Grove St
3	Schedule snippet showing AM times: 4:49, 5:24, 5:50, 5:52, 6:05, 6:04, 6:10, 6:19, 6:19, 6:25, 6:34
- Read down the column to see what **time** a bus will depart from a given timepoint. Read across a row to see when the bus will reach another timepoint. If the time is blank, that trip does not serve that timepoint.

**Not all stops are shown on this timetable.**

Use the timepoints on the map and the schedule to estimate the arrival of your bus. For details, call Transit Information or explore our interactive map and trip planning tools at [metrotransit.org](http://metrotransit.org).

**T Trip Planner**

To:

From:

[metrotransit.org](http://metrotransit.org)

### Metro Transit Mobile App

Now you can plan your trip, see arrival information for bus and trains and buy transit tickets all on the go!

Download the free app on Google Play or iTunes.

**Monday — Friday**

**EASTBOUND** from Mound or Wayzata to downtown Minneapolis

Table with columns for route number & letter (1-18) and rows for AM and PM bus schedules. Includes destination labels: Downtown Minneapolis, Mound Transit Center, Co Rd 15 and Dunwoody Ave, Wayzata Park & Ride, Oakland Rd and Carlson Pkwy, Plymouth Rd Park & Ride, Ridgedale Center, Co Rd 73 Park & Ride, Shelard Pkwy and Nathan Ln, Ford Rd and North Service Rd, General Mills Headquarters Park & Ride, General Mills Blvd Park & Ride, Louisiana Ave Transit Center, Park Pl Blvd and 16th St, Wayzata Blvd and 16th St, 12th St and Hennepin Ave, 2nd Ave and 10th St, 2nd Ave and 16th St, 2nd Ave and 6th St, 2nd Ave and Washington Ave.

Shaded times denote rush-hour service. See fare panel for rush-hour fees.

**Monday — Friday**

**WESTBOUND** from downtown Minneapolis to Wayzata or Mound

Table with columns for route number & letter (18-1) and rows for AM and PM bus schedules. Includes destination labels: Downtown Minneapolis, 2nd Ave and Washington Ave, Marquette Ave and 3rd St, Marquette Ave and 7th St, 11th St and Harmon Pl, Wayzata Blvd and Utica Ave, Park Pl Blvd and 16th St, Louisiana Ave Transit Center, General Mills Blvd Park & Ride, General Mills Headquarters Park & Ride, Ford Rd and North Service Rd, Shelard Pkwy and Nathan Ln, Co Rd 73 Park & Ride, Ridgedale Center, Plymouth Rd Park & Ride, Oakland Rd and Carlson Pkwy, Wayzata Park & Ride, Co Rd 15 and Dunwoody Ave, Mound Transit Center.

Shaded times denote rush-hour service. See fare panel for rush-hour fees.

**Saturday**

**EASTBOUND** from Wayzata to downtown Minneapolis

Table with columns for route number & letter (3-17) and rows for AM and PM bus schedules. Includes destination labels: Downtown Minneapolis, Wayzata Park & Ride, Oakland Rd and Carlson Pkwy, Ridgedale Center, Co Rd 73 Park & Ride, Shelard Pkwy and Nathan Ln, General Mills Headquarters Park & Ride, General Mills Blvd Park & Ride, Louisiana Ave Transit Center, Park Pl Blvd and 16th St, 12th St and Hennepin Ave, 2nd Ave and 10th St, 2nd Ave and 6th St.

**Saturday**

**WESTBOUND** from downtown Minneapolis to Wayzata

Table with columns for route number & letter (20-3) and rows for AM and PM bus schedules. Includes destination labels: Downtown Minneapolis, Marquette Ave and 7th St, 11th St and Harmon Pl, Park Pl Blvd and 16th St, Louisiana Ave Transit Center, General Mills Blvd Park & Ride, General Mills Headquarters Park & Ride, Shelard Pkwy and Nathan Ln, Co Rd 73 Park & Ride, Ridgedale Center, Oakland Rd and Carlson Pkwy, Wayzata Park & Ride.

**Holiday service operates** on New Year's Day, Memorial Day, Independence Day, Labor Day, Thanksgiving and Christmas. Service may be reduced on days before or after Independence Day, Thanksgiving, Christmas or New Year's Day. Look for details at metrotransit.org or in Connect on buses and trains prior to these holidays.

**This schedule is subject to change.** Traffic and weather conditions may delay buses. Get updates on service during severe winter weather at metrotransit.org/snow.

**This document is available in alternative formats to individuals with disabilities.** Call 612-349-7365 or visit metrotransit.org.

**Sunday & Holiday**

**EASTBOUND** from Wayzata to downtown Minneapolis

Table with columns for route number & letter (3-17) and rows for AM and PM bus schedules. Includes destination labels: Downtown Minneapolis, Wayzata Park & Ride, Oakland Rd and Carlson Pkwy, Ridgedale Center, Co Rd 73 Park & Ride, Shelard Pkwy and Nathan Ln, General Mills Headquarters Park & Ride, General Mills Blvd Park & Ride, Louisiana Ave Transit Center, Park Pl Blvd and 16th St, 12th St and Hennepin Ave, 2nd Ave and 10th St, 2nd Ave and 6th St.

**Sunday & Holiday**

**WESTBOUND** from downtown Minneapolis to Wayzata

Table with columns for route number & letter (20-3) and rows for AM and PM bus schedules. Includes destination labels: Downtown Minneapolis, Marquette Ave and 7th St, 11th St and Harmon Pl, Park Pl Blvd and 16th St, Louisiana Ave Transit Center, General Mills Blvd Park & Ride, General Mills Headquarters Park & Ride, Shelard Pkwy and Nathan Ln, Co Rd 73 Park & Ride, Ridgedale Center, Oakland Rd and Carlson Pkwy, Wayzata Park & Ride.