

12 612

Effective 9/12/2020

LIMITED/LOCAL STOP BUS ROUTES

MAJOR DESTINATIONS:

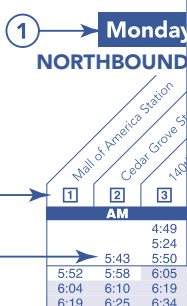
- Downtown Minneapolis**
- Minneapolis**
- Uptown Transit Station
- St Louis Park**
- Methodist Hospital
- Excelsior Blvd
- Hopkins**
- Excelsior Blvd
- Mainstreet
- Minnetonka**
- K-Tel Dr
- Opus II
- Bren Rd



612-373-3333 • metrotransit.org

Reading a schedule: a step-by-step guide

- Find the schedule for the **day** of the week and the **direction** you plan to travel.
- Look at the map and find the **timepoints** nearest your trip start and end points. Your stop may be between timepoints.
- Read down the column to see what **time** a bus will depart from a given timepoint. Read across a row to see when the bus will reach another timepoint. If the time is blank, that trip does not serve that timepoint.



Not all stops are shown on this timetable.

Use the timepoints on the map and the schedule to estimate the arrival of your bus. For details, call Transit Information or explore our interactive map and trip planning tools at metrotransit.org.

Trip Planner

To:

From:

Go

metrotransit.org

Route 12

Monday — Friday

EASTBOUND from Minnetonka and Hopkins to Minneapolis

route number & letter	Downtown Minneapolis													
	1	2	3	4	5	6	7	8	9	10	11	12	13	14
AM														
12	6:29	—	—	6:31	—	—	6:36	6:45	6:49	7:02	7:06	7:10	7:18	7:22
12	—	—	6:48	6:52	—	—	6:57	7:06	7:11	7:24	7:28	7:33	7:41	7:45
12	—	—	7:08	7:12	—	—	7:17	7:27	7:32	7:45	7:49	7:54	8:02	8:06
12	—	—	7:29	7:33	—	—	7:38	7:48	7:53	8:06	8:10	8:15	8:23	8:27
12	—	—	7:57	8:01	—	—	8:06	8:17	8:22	8:35	8:39	8:44	8:52	8:56
PM														
12	3:02	3:06	3:12	3:16	3:21	3:23	3:27	3:39	3:45	3:58	4:04	4:09	4:17	4:22
12	3:22	3:26	3:32	3:36	—	—	3:42	3:46	3:58	4:04	4:17	4:23	4:28	4:36
12	3:42	3:46	3:52	3:56	4:01	4:03	4:07	4:19	4:25	4:38	4:44	4:49	4:57	5:02
12	4:06	4:10	4:16	4:21	—	—	4:27	4:39	4:45	4:58	5:04	5:09	5:17	5:22

ⓐ Limited Stop buses - No stops on Hennepin Ave between Uptown Transit Station and Franklin Ave. Shaded times denote rush-hour service. See fare panel for rush-hour fees.

Monday — Friday

WESTBOUND from Minneapolis to Hopkins and Minnetonka

route number & letter	Downtown Minneapolis													
	14	13	12	11	10	9	8	7	6	4	1	2	3	
AM														
12G	7:34	7:37	7:45	7:49	7:55	8:06	8:11	8:22	8:25	8:30	8:32	8:36	8:41	
12G	8:02	8:05	8:13	8:17	8:23	8:34	8:39	8:50	8:53	8:58	9:00	9:04	9:09	
12G	8:30	8:33	8:41	8:45	8:51	9:02	9:07	9:17	9:20	9:25	9:27	9:31	9:36	
PM														
12D	3:55	4:00	4:09	4:14	4:19	4:32	4:37	4:48	—	4:54	4:56	—	—	
12D	4:17	4:22	4:31	4:36	4:42	4:56	5:01	5:12	—	5:18	5:20	—	—	
12F	4:40	4:45	4:54	4:59	5:06	5:20	5:25	5:36	—	5:42	5:44	—	5:46	
12F	5:06	5:11	5:20	5:25	5:32	5:46	5:51	6:01	—	6:06	6:08	—	6:10	
12F	5:31	5:36	5:45	5:50	5:57	6:10	6:15	6:25	—	6:30	6:32	—	6:34	

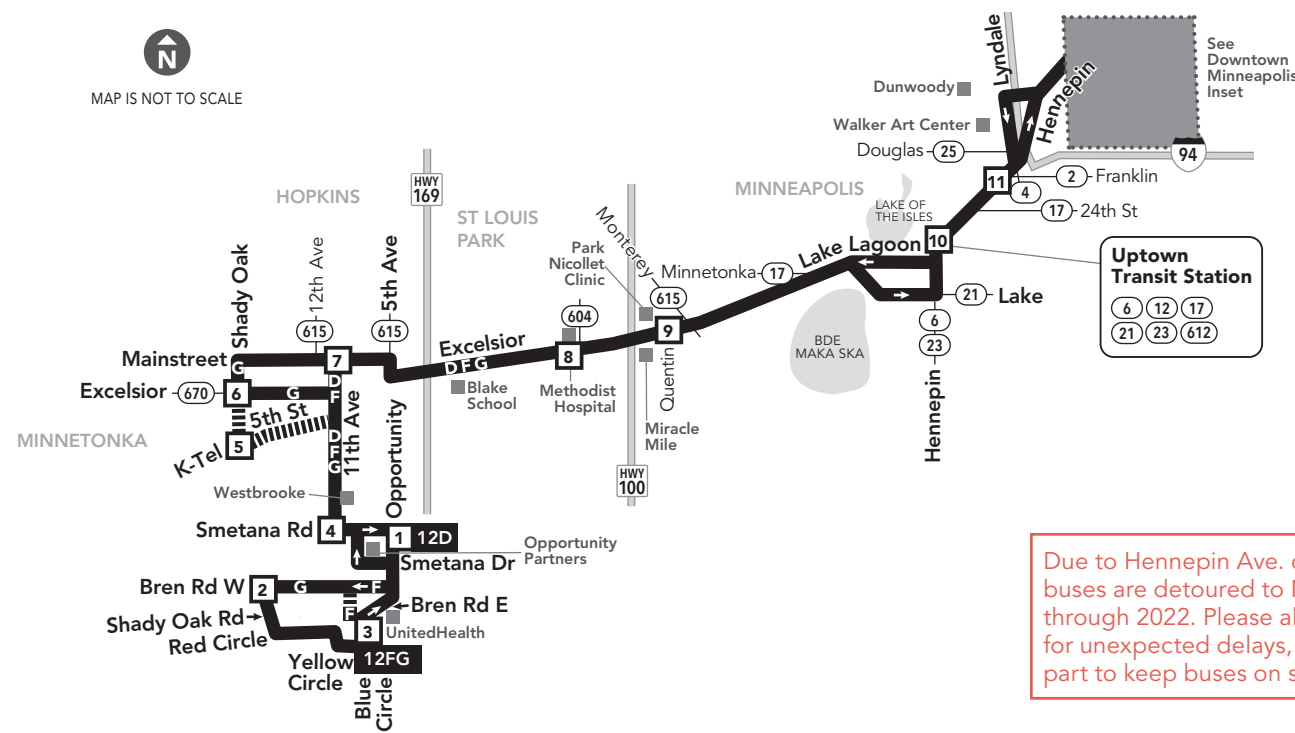
ⓐ Limited Stop buses - No stops on Hennepin Ave between Franklin Ave and Uptown Transit Station. Shaded times denote rush-hour service. See fare panel for rush-hour fees.



All buses and trains have bike racks so you can bring your bicycle along.

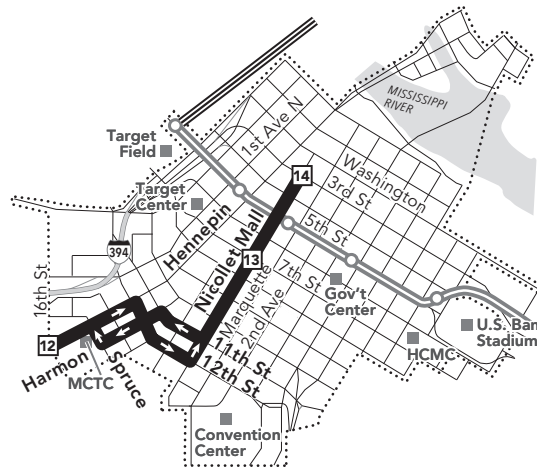
Look for instructions on the rack. Lockers are also available for rent. Details at metrotransit.org/bike.

MAP IS NOT TO SCALE



Minneapolis Downtown Zone

Ride in the Downtown Zone for 50¢



- Timepoint on schedule**
Find the timepoint nearest your stop, and use that column of the schedule. Your stop may be between timepoints.
- Regular Route**
Bus will pick up or drop off customers at any bus stop along this route.
- METRO Line and Stations**
METRO trains or buses will pick up or drop off customers at any station along this route.
- Northstar Commuter Line**
Transfers from Northstar to buses or light rail are free. Transfers from buses or light rail to Northstar require an additional fare.
- Limited Service**
Only certain trips take this route.
- Route Ending Point**
Trips with the indicated number/letter end at this point. Number/letter is found in schedules and on bus destination signs.
- Route Letter**
Indicates which trips travel on this section of the route. Letter is found in schedules and on bus destination signs.
- Connecting Routes & Metro Lines**
See those route schedules for details.

Go-To Card Retail Locations

A refillable Go-To Card is the most convenient way to travel by transit! Buy a Go-To Card or add value to an existing card at one of these locations or online.

MINNEAPOLIS

- Cub Foods: 1104 Lagoon Ave
- Metro Transit Service Center: 719 Marquette Ave
- Unbank: 727 Hennepin Ave
- Wedge Co-Op: 2105 Lyndale Ave S

Information: 612-373-3333

Metro Transit is the one place for all your transportation information.

Transit Information
Get assistance from a transit expert.

Hours:
Monday – Friday: 6:30 am – 9:00 pm
Saturday – Sunday: 8:00 am – 4:30 pm
Holidays: 8:00 am – 4:30 pm
(Closed Thanksgiving and Christmas Day)

NexTrip
Real-time departure information.

Customer Relations / Lost & Found
570 6th Ave N, Minneapolis, MN 55411
Provide comments and suggestions or check on lost items.

Hours: Mon. – Fri., 8:00 am – 4:30 pm
Closed weekends and holidays

711 Minnesota Relay (hearing impaired)

metrotransit.org

- NexTrip, real-time departure times
- Online Trip Planner
- Interactive map
- Printable schedules
- Go-To Cards: buy, add value, check your balance or enroll in Auto Refill
- Find bicycling, carpooling and vanpooling resources
- Register for Guaranteed Ride Home

How to Ride

BUSES

- Arrive 5 minutes before the schedule or NexTrip says your trip will depart.
- Watch for your bus number.
- Pay your fare as you board, except for Pay Exit routes.
- Pull the cord above the window about 1 block before your stop to signal the driver.

METRO LINES

- Arrive 5 minutes before the schedule or NexTrip says your trip will depart.
- Pay BEFORE you board—touch your card to a reader on the platform or buy a ticket from the machine.
- Push the blue button to open doors (trains only).
- Colored METRO lines (Blue, Green, Red) stop at every station. Lettered lines (A & C) stop at stations on demand and when customers are present.

MAKING CONNECTIONS

Transfer between buses and METRO lines for up to 2½ hours with your fare.

Those who try to ride without paying will be charged with a misdemeanor and fined \$180.

Metro Transit Mobile App

Now you can plan your trip, see arrival information for bus and trains and buy transit tickets all on the go!

Download the free app on Google Play or iTunes.



Route 612

Monday — Friday

EASTBOUND from Minnetonka and Hopkins to Minneapolis

Table showing bus schedules for Monday-Friday Eastbound. Includes route numbers, stop names, and departure times in AM and PM. Shaded times indicate rush-hour service.

Shaded times denote rush-hour service. See fare panel for rush-hour fees.

Sunday & Holiday

EASTBOUND from Minnetonka and Hopkins to Minneapolis

Table showing bus schedules for Sunday & Holiday Eastbound. Includes route numbers, stop names, and departure times in AM and PM.

Holiday service operates on New Year's Day, Memorial Day, Independence Day, Labor Day, Thanksgiving and Christmas. Service may be reduced on days before or after Independence Day, Thanksgiving, Christmas or New Year's Day.

This schedule is subject to change. Traffic and weather conditions may delay buses. Get updates on service during severe winter weather at metrotransit.org/snow.

This document is available in alternative formats to individuals with disabilities. Call 612-349-7365 or visit metrotransit.org.

Monday — Friday

WESTBOUND from Minneapolis to Hopkins and Minnetonka

Table showing bus schedules for Monday-Friday Westbound. Includes route numbers, stop names, and departure times in AM and PM. Shaded times indicate rush-hour service.

Shaded times denote rush-hour service. See fare panel for rush-hour fees.

Sunday & Holiday

WESTBOUND from Minneapolis to Hopkins and Minnetonka

Table showing bus schedules for Sunday & Holiday Westbound. Includes route numbers, stop names, and departure times in AM and PM.

Saturday

EASTBOUND from Minnetonka and Hopkins to Minneapolis

Table showing bus schedules for Saturday Eastbound. Includes route numbers, stop names, and departure times in AM and PM.

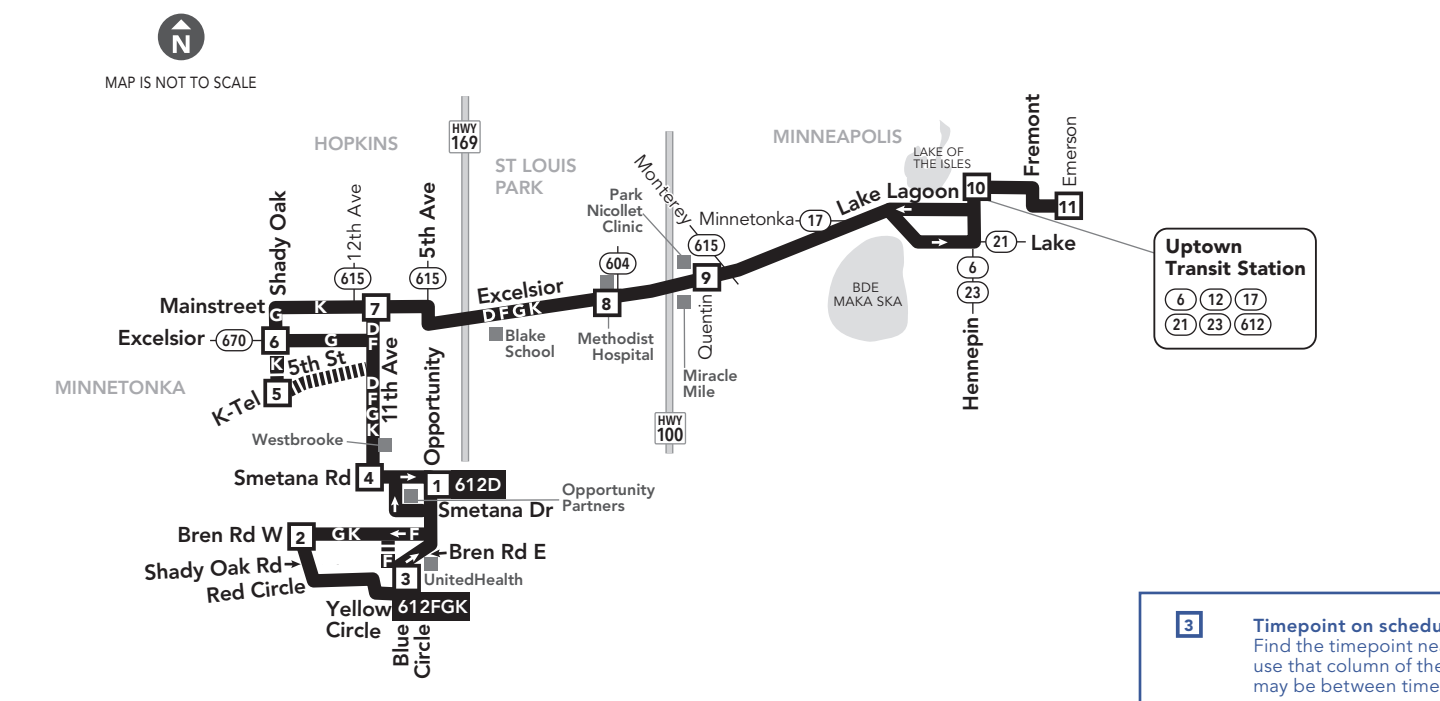
Shaded times denote rush-hour service. See fare panel for rush-hour fees.

Saturday

WESTBOUND from Minneapolis to Hopkins and Minnetonka

Table showing bus schedules for Saturday Westbound. Includes route numbers, stop names, and departure times in AM and PM.

Shaded times denote rush-hour service. See fare panel for rush-hour fees.



MAP IS NOT TO SCALE

Go-To Card Retail Locations. A refillable Go-To Card is the most convenient way to travel by transit! Buy a Go-To Card or add value to an existing card at one of these locations or online. MINNEAPOLIS • Cub Foods: 1104 Lagoon Ave

- 3 Timepoint on schedule. Regular Route. Limited Service. 22B Route Ending Point. B Route Letter. METRO Connecting Routes.