

824 854

Effective 12/1/2018

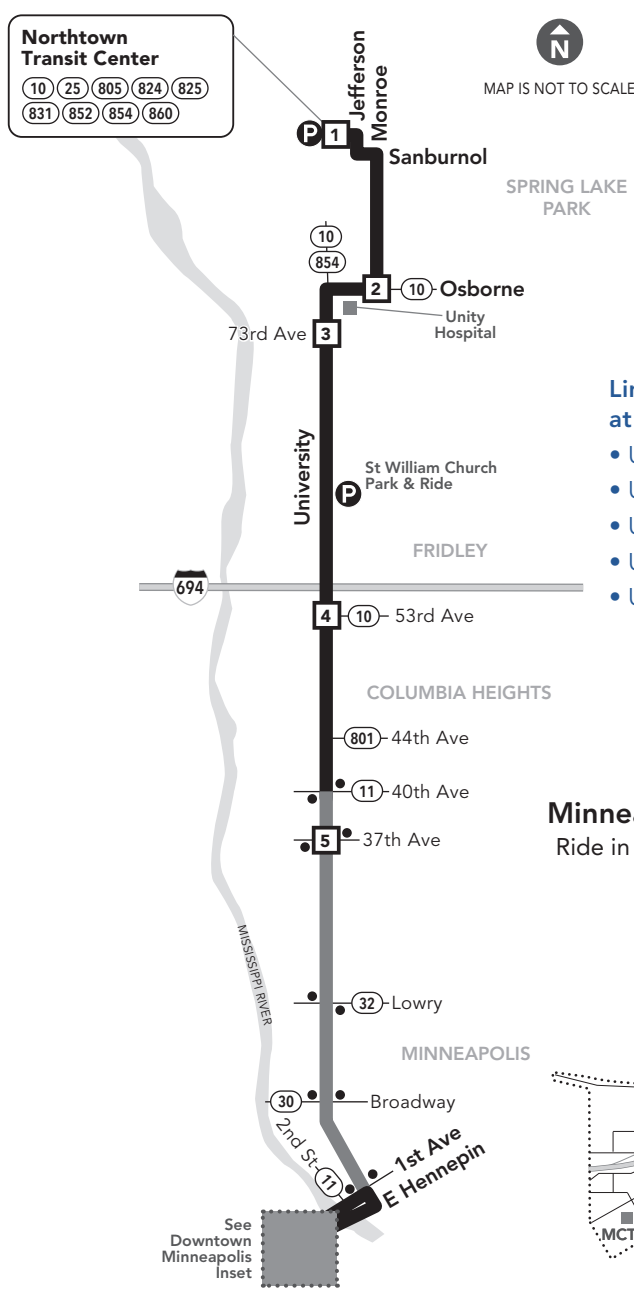
LIMITED STOP/EXPRESS BUS ROUTES

MAJOR DESTINATIONS:

- Downtown Minneapolis**
Marquette Ave Stop B
2nd Ave Stop G
- Minneapolis**
- Columbia Heights**
- Fridley**
- Spring Lake Park**
- Blaine**
Northtown Mall
- Coon Rapids**



612-373-3333 • metrotransit.org

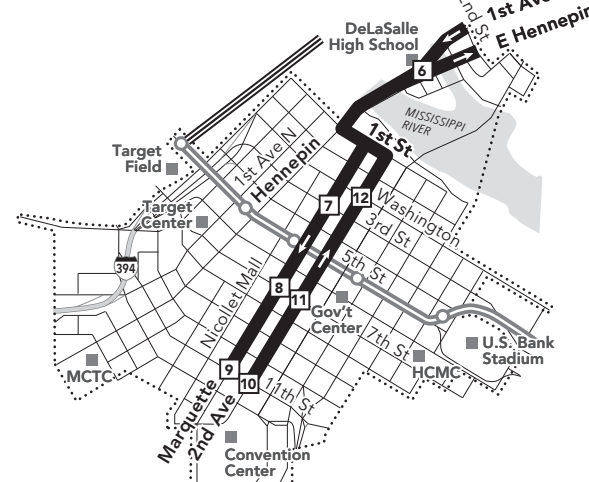


Limited stop service stops only at the following designated stops.

- University Ave and 40th Ave
- University Ave and 37th Ave
- University Ave and Lowry Ave
- University Ave and Broadway St
- University Ave and 1st Ave

Minneapolis Downtown Zone

Ride in the Downtown Zone for 50¢



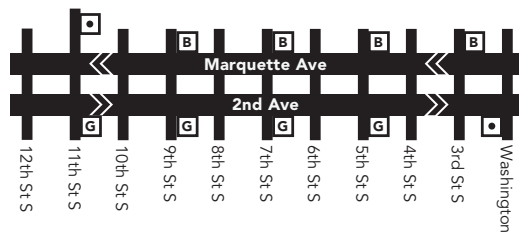
- 3** **Timepoint on schedule**
Find the timepoint nearest your stop, and use that column of the schedule. Your stop may be between timepoints.
- Regular Route**
Bus will pick up or drop off customers at any bus stop along this route
- METRO Line and Stations**
METRO trains or buses will pick up or drop off customers at any station along this route.

- Northstar Commuter Line**
Transfers from Northstar to buses or light rail are free. Transfers from buses or light rail to Northstar require an additional fare.
- Limited-Stop Service**
Buses serve only designated stops along this route segment.
- Designated Bus Stop**
On Limited Stop service, buses serve only these stops.
- 22 717 Connecting Routes**
See those route schedules for details.
- P Park & Ride Lot**
Park free at these lots while you commute.

Marquette & 2nd Avenues

Express buses serve lettered bus stops every other block.

- B** **Exit** at these stops on Marquette Ave.
- G** **Board** the bus at these stops on 2nd Ave.



PAY EXIT
On trips leaving downtown or the U of M, pay your fare at your destination. The time you exit the bus determines the fare amount.

Park & Ride Locations

Park free at these lots while you commute. No overnight parking.

- BLAINE**
• Northtown Transit Center:
150 Northtown Dr NE
- FRIDLEY**
• St William Church Park & Ride:
6120 5th St NE

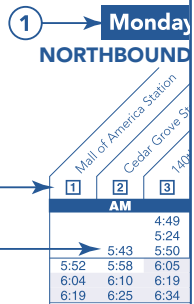
Go-To Card Retail Locations

A refillable Go-To Card is the most convenient way to travel by transit! Buy a Go-To Card or add value to an existing card at one of these locations or online.

- BLAINE**
• Cub Foods: 585 Northtown Dr
- FRIDLEY**
• Cub Foods: 250 57th Ave NE
- MINNEAPOLIS**
• Lunds & Byerlys: 25 University Ave SE
• Metro Transit Service Center:
719 Marquette Ave

Reading a schedule: a step-by-step guide

- Find the schedule for the **day** of the week and the **direction** you plan to travel.
- Look at the map and find the **timepoints** nearest your trip start and end points. Your stop may be between timepoints.
- Read down the column to see what **time** a bus will depart from a given timepoint. Read across a row to see when the bus will reach another timepoint. If the time is blank, that trip does not serve that timepoint.



Not all stops are shown on this timetable.

Use the timepoints on the map and the schedule to estimate the arrival of your bus. For details, call Transit Information or explore our interactive map and trip planning tools at metrotransit.org.

All buses and trains have bike racks so you can bring your bicycle along.
Look for instructions on the rack. Lockers are also available for rent. Details at metrotransit.org/bike.

Route 824

Monday — Friday	
NORTHBOUND from downtown Minneapolis to Northtown	
route number and letter	Downtown Minneapolis
10	2nd Ave and 11th St
11	2nd Ave and 7th St
12	2nd Ave and Washington Ave
6	DeLaSalle High School
5	University Ave and 37th Ave
4	University Ave and 3rd Ave
3	University Ave and 53rd Ave
2	Monroe St and Osborne Rd
1	Northtown Transit Center
824	PM
824	4:11 4:14 4:18 4:21 4:32 4:38 4:44 4:47 4:55
824	4:41 4:45 4:49 4:52 5:04 5:10 5:16 5:19 5:27
824	5:11 5:15 5:19 5:22 5:34 5:40 5:46 5:49 5:56

Shaded times denote rush-hour service. See fare panel for rush-hour fees.

Monday — Friday	
SOUTHBOUND from Northtown to downtown Minneapolis	
route number and letter	Downtown Minneapolis
1	Northtown Transit Center
2	Monroe St and Osborne Rd
3	University Ave and 53rd Ave
4	University Ave and 37th Ave
5	University Ave and 3rd Ave
6	DeLaSalle High School
7	Marquette Ave and 3rd St
8	Marquette Ave and 7th St
9	11th St and Marquette Ave
824	AM
824	6:01 6:08 6:11 6:17 6:23 6:33 6:37 6:41 6:45
824	6:31 6:38 6:41 6:48 6:54 7:04 7:08 7:12 7:16
824	6:59 7:06 7:09 7:16 7:23 7:35 7:39 7:43 7:47

Shaded times denote rush-hour service. See fare panel for rush-hour fees.

Local Bus, A Line & METRO Fares	Rush Hours Mon.-Fri. 6:00-9:00 am 3:00-6:30 pm	Non-Rush Hours
Adults (ages 13-64)	\$ 2.50	\$ 2.00
Seniors (65+), Youth (6-12), Medicare	\$ 2.50	\$ 1.00
Downtown Zone	\$.50	\$.50
Express Bus Fares	Rush Hours	Non-Rush Hours
Adults (ages 13-64)	\$ 3.25	\$ 2.50
Seniors (65+), Youth (6-12), Medicare	\$ 3.25	\$ 1.00
Reduced Fares		
Persons with disabilities	At all times on buses & METRO lines	\$ 1.00
Children 5 and Under	Must ride with a fare-paying customer	FREE (limit 3)

Reduced Fares
See rates above. To receive a reduced fare:
Bus – Please tell the bus driver **before you pay your fare** if you qualify for a reduced fare.
Rail/A Line – be ready to show police officers that you qualify for a reduced fare.

Qualifying ID
Seniors (65+): Show a Minnesota driver's license/state ID with a **T** endorsement.
Medicare card holders: Show a Medicare card along with a MN driver's license/state ID.
Persons with Disabilities: Show your Metro Mobility card or transfer, Metro Transit temporary ID with a photo ID or Minnesota driver's license/state ID with an **A** or **L** endorsement. For information on certification, call Customer Relations at 612-373-3333.

Fare Cards/Passes Metro Transit offers a variety of passes that can be purchased at Metro Transit service centers, 175 retail outlets or online. Details at metrotransit.org/fares.

Fareboxes Buses accept U.S. bills and coins. Change is not available.

Transfers All fares (excluding the Downtown Zone) include a transfer. This gives you unlimited rides on buses and METRO lines for 2 ½ hours. Ask for one when you pay your cash fare. Transfers are automatically embedded on fare cards and METRO tickets.

Metro Transit Mobile App

Now you can plan your trip, see arrival information for bus and trains and buy transit tickets all on the go!

Download the free app on Google Play or iTunes.

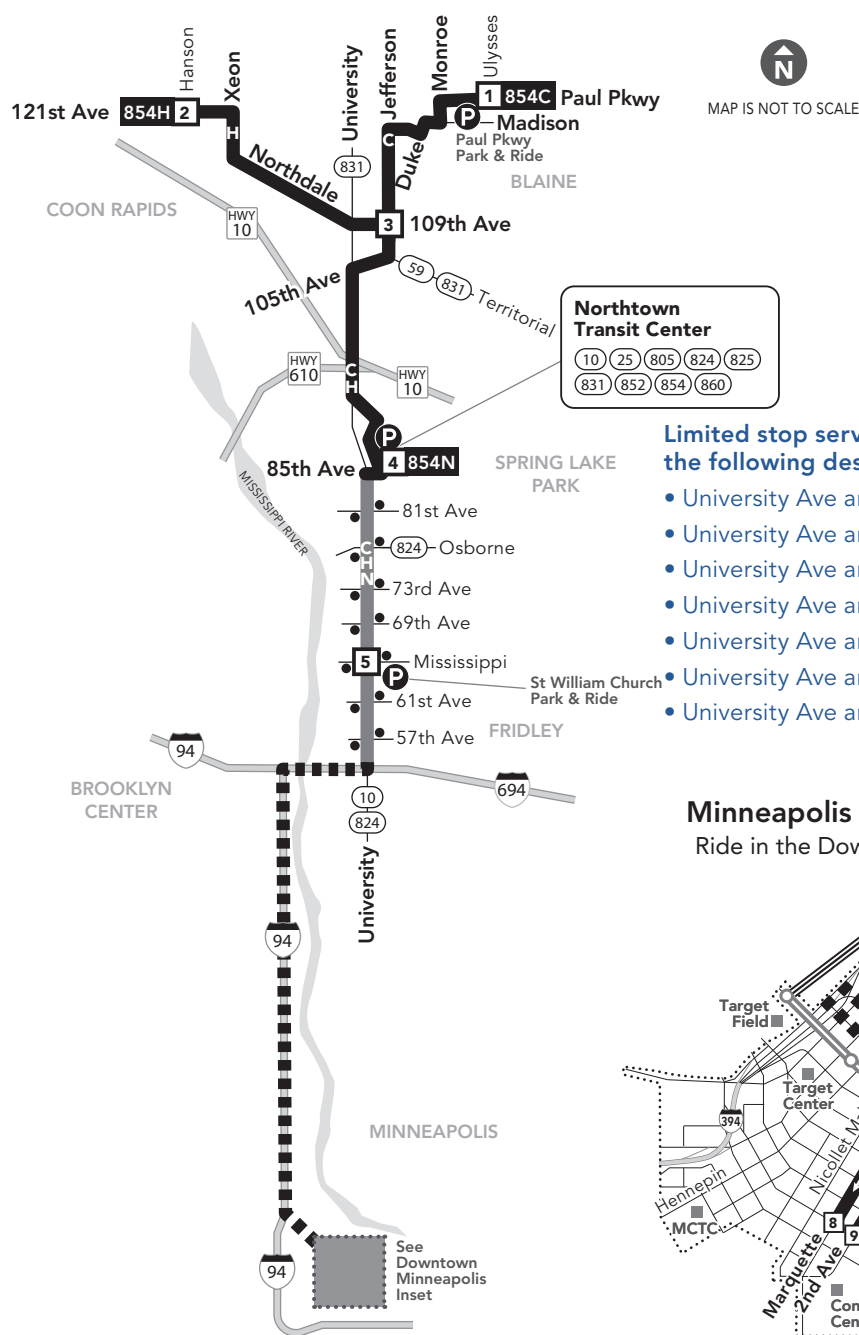
Trip Planner

To:

From:

metrotransit.org

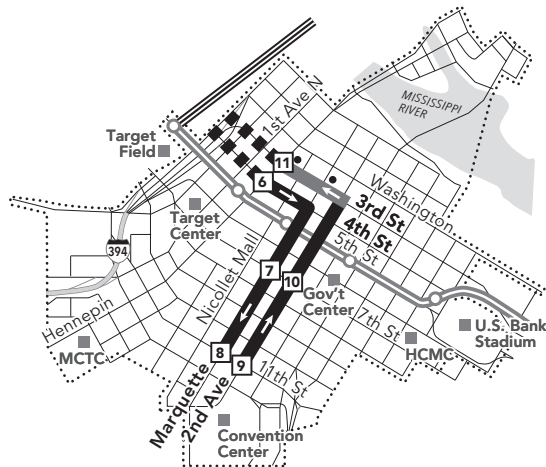
Route 854



Limited stop service stops only at the following designated stops.

- University Ave and 81st Ave
- University Ave and Osborne Rd
- University Ave and 73rd Ave
- University Ave and 69th Ave
- University Ave and Mississippi St
- University Ave and 61st Ave
- University Ave and 57th Ave

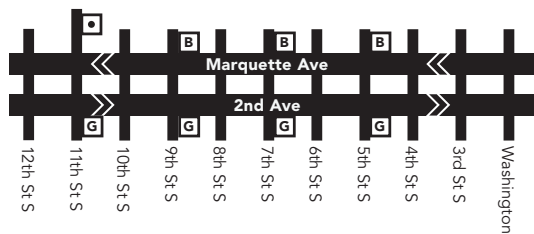
Minneapolis Downtown Zone
Ride in the Downtown Zone for 50¢



- 3** Timepoint on schedule
Find the timepoint nearest your stop, and use that column of the schedule. Your stop may be between timepoints.
- Regular Route**
Bus will pick up or drop off customers at any bus stop along this route
- METRO Line and Stations**
METRO trains or buses will pick up or drop off customers at any station along this route.
- Northstar Commuter Line**
Transfers from Northstar to buses or light rail are free. Transfers from buses or light rail to Northstar require an additional fare.
- Limited-Stop Service**
Buses serve only designated stops along this route segment.
- Non-Stop Service**
Bus does not pick up or drop off customers on these route segments.
- Designated Bus Stop**
On Limited Stop service, buses serve only these stops.
- 22B** Route Ending Point
Trips with the indicated number/letter end at this point. Number/letter is found in schedules and on bus destination signs.
- B** Route Letter
Indicates which trips travel on this section of the route. Letter is found in schedules and on bus destination signs.
- (22) (717)** Connecting Routes
See those route schedules for details.
- P** Park & Ride Lot
Park free at these lots while you commute.

Marquette & 2nd Avenues
Express buses serve lettered bus stops every other block.

B Exit at these stops on Marquette Ave.
G Board the bus at these stops on 2nd Ave.



Go-To Card Retail Locations

A refillable Go-To Card is the most convenient way to travel by transit! Buy a Go-To Card or add value to an existing card at one of these locations or online.

BLAINE

- Cub Foods: 10881 University Ave NE

FRIDLEY

- Cub Foods: 250 57th Ave NE

MINNEAPOLIS

- Metro Transit Service Center: 719 Marquette Ave



This is a Pay Exit route.
On trips leaving downtown or the U of M, pay your fare at your destination. The time you exit the bus determines the fare amount.

Park & Ride Locations

Park free at these lots while you commute. No overnight parking.

BLAINE

- Northtown Transit Center: 150 Northtown Dr NE
- Paul Pkwy Park & Ride: Paul Pkwy and Ulysses St NE

FRIDLEY

- St William Church Park & Ride: 6120 5th St NE

Monday — Friday

NORTHBOUND from downtown Minneapolis to Coon Rapids and Blaine

route number and letter	Downtown Minneapolis							
	9	10	11	5	4	3	2	1
	PM							
854N	3:39	3:42	3:48	4:02	4:10	—	—	—
854N	4:07	4:10	4:16	4:31	4:39	—	—	—
854C	4:29	4:33	4:39	4:54	5:02	5:14	—	5:24
854H	4:43	4:47	4:53	5:08	5:16	5:28	5:38	—
854C	5:04	5:08	5:14	5:29	5:37	5:48	—	5:57
854H	5:17	5:21	5:27	5:42	5:50	6:01	6:11	—
854C	5:44	5:47	5:52	6:06	6:14	6:23	—	6:32
854N	6:14	6:17	6:22	6:36	6:44	—	—	—

Shaded times denote rush-hour service. See fare panel for rush-hour fees.

Monday — Friday

SOUTHBOUND from Blaine and Coon Rapids to downtown Minneapolis

route number and letter	Downtown Minneapolis							
	1	2	3	4	5	6	7	8
	AM							
854	—	5:47	5:57	6:09	6:16	6:30	6:34	6:38
854	5:58	—	6:09	6:22	6:29	6:43	6:48	6:52
854	—	6:21	6:31	6:44	6:52	7:06	7:11	7:15
854	6:28	—	6:39	6:52	7:00	7:14	7:19	7:23
854	—	6:46	6:56	7:09	7:17	7:31	7:36	7:40
854	—	—	7:26	7:33	7:48	7:53	7:57	—
854	7:21	—	7:32	7:45	7:52	8:07	8:12	8:16
854	—	—	7:57	8:04	8:18	8:23	8:27	—
854	—	—	8:19	8:26	8:40	8:45	8:49	—

Shaded times denote rush-hour service. See fare panel for rush-hour fees.

Information: 612-373-3333

Metro Transit is the one place for all your transportation information.

Transit Information

Get assistance from a transit expert.

Hours:

Monday – Friday: 6:30 am – 9:00 pm
Saturday – Sunday: 8:00 am – 4:30 pm
Holidays: 8:00 am – 4:30 pm
(Closed Thanksgiving and Christmas Day)

NexTrip

Real-time departure information.

Customer Relations / Lost & Found

570 6th Ave N, Minneapolis, MN 55411
Provide comments and suggestions or check on lost items.

Hours: Mon. – Fri., 7:30 am – 5:30 pm
Closed weekends and holidays

711 Minnesota Relay (hearing impaired)

metrotransit.org

- NexTrip, real-time departure times
- Online Trip Planner
- Interactive map
- Printable schedules
- Go-To Cards: buy, add value, check your balance or enroll in Auto Refill
- Find bicycling, carpooling and vanpooling resources
- Register for Guaranteed Ride Home

How to Ride

BUSES

1. Arrive 5 minutes before the schedule or NexTrip says your trip will depart.
2. Watch for your bus number.
3. Pay your fare as you board, except for Pay Exit routes.
4. Pull the cord above the window about 1 block before your stop to signal the driver.

METRO LINES & A LINE

1. Arrive 5 minutes before the schedule or NexTrip says your trip will depart.
2. Pay BEFORE you board—touch your card to a reader on the platform or buy a ticket from the machine.
3. Push the blue button to open doors (trains only).
4. Trains stop at every station. A Line buses stop at stations on demand and when customers are present.

MAKING CONNECTIONS

Transfer between buses and METRO lines for up to 2½ hours with your fare.

Those who try to ride without paying will be charged with a misdemeanor and fined \$180.