

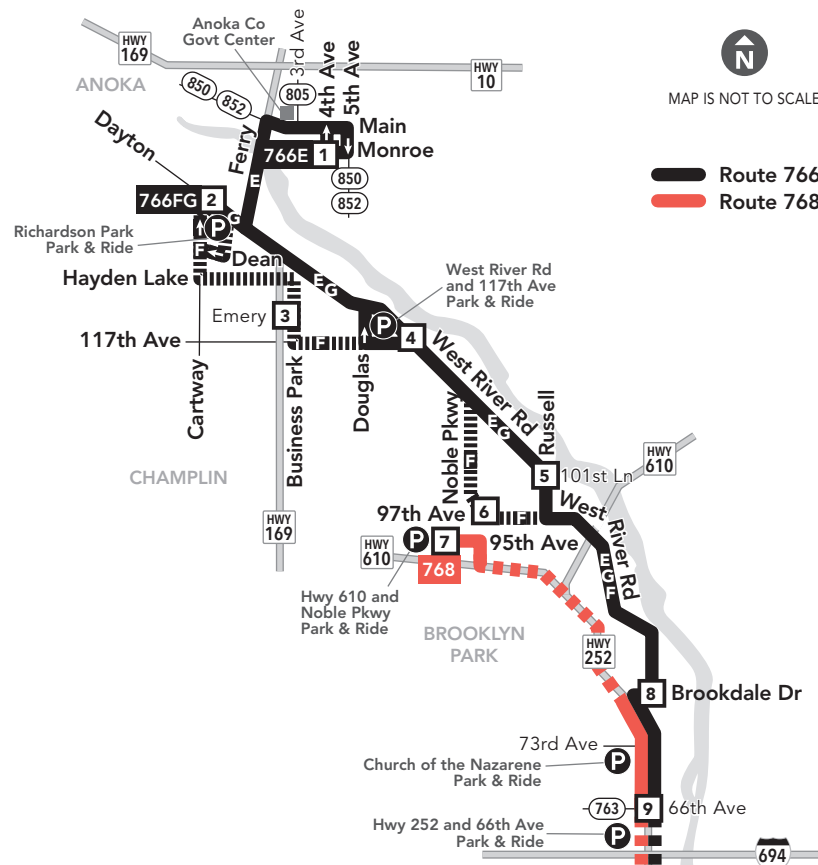
# 766 768

Effective 12/1/2018

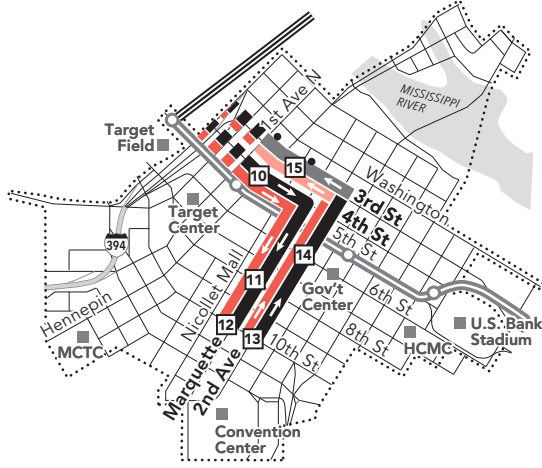
EXPRESS BUS ROUTES

MAJOR DESTINATIONS:

- Downtown Minneapolis**  
Marquette Ave Stop D  
2nd Ave Stop H
- Brooklyn Center**  
West River Rd
- Brooklyn Park**  
Hwy 610 and Noble Pkwy  
Park & Ride
- Champlin**
- Anoka**



**Minneapolis Downtown Zone**  
Ride in the Downtown Zone for 50c



**This is a Pay Exit route.**  
On trips leaving downtown or the U of M, pay your fare at your destination. The time you exit the bus determines the fare amount.

**Go-To Card Retail Locations**

A refillable Go-To Card is the most convenient way to travel by transit! Buy a Go-To Card or add value to an existing card at one of these locations or online.

**MINNEAPOLIS**

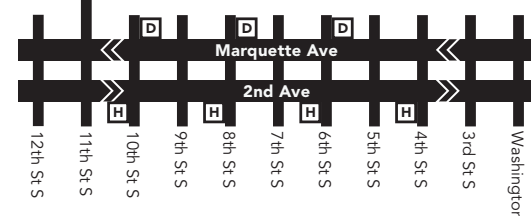
- Metro Transit Service Center: 719 Marquette Ave

**Park & Ride Locations**

- Park free at these lots while you commute. No overnight parking.
- BROOKLYN CENTER**
- The Church of Nazarene Park & Ride: 501 73rd Ave N
  - Hwy 252 and 66th Ave Park & Ride: 6500 Camden Ave N
- BROOKLYN PARK**
- Hwy 610 and Noble Park & Ride: 4401 95th Ave N
- CHAMPLIN**
- Richardson Park Park & Ride: 104 Dayton Rd
  - West River Rd and 117th Ave Park & Ride: 6020 117th Ave N

**Marquette & 2nd Avenues**  
Express buses serve lettered bus stops every other block.

**D** Exit the bus at these stops on Marquette Ave.  
**H** Board at these stops on 2nd Ave.



**Metro Transit Mobile App**

Now you can plan your trip, see arrival information for bus and trains and buy transit tickets all on the go!

Download the free app on Google Play or iTunes.

**Metro Transit**  
a service of the Metropolitan Council  
612-373-3333 • metrotransit.org

- 3** **Timepoint on schedule**  
Find the timepoint nearest your stop, and use that column of the schedule. Your stop may be between timepoints.
- Regular Route**  
Bus will pick up or drop off customers at any bus stop along this route
- METRO Line and Stations**  
METRO trains or buses will pick up or drop off customers at any station along this route.
- Northstar Commuter Line**  
Transfers from Northstar to buses or light rail are free. Transfers from buses or light rail to Northstar require an additional fare.
- Limited Service**  
Only certain trips take this route.
- Limited-Stop Service**  
Buses serve only designated stops along this route segment.
- Non-Stop Service**  
Bus does not pick up or drop off customers on these route segments.
- Designated Bus Stop**  
On Limited Stop service, buses serve only these stops.
- 22B** **Route Ending Point**  
Trips with the indicated number/letter end at this point. Number/letter is found in schedules and on bus destination signs.
- B** **Route Letter**  
Indicates which trips travel on this section of the route. Letter is found in schedules and on bus destination signs.
- 22 717** **Connecting Routes**  
See those route schedules for details.
- P** **Park & Ride Lot**  
Park free at these lots while you commute.

**Route 768**

**Monday — Friday**  
**NORTHBOUND** from downtown Minneapolis to Brooklyn Park

route number and letter	Downtown Minneapolis				
	13	14	15	9	7
	PM				
768	1:08	1:11	1:14	1:23	1:34
768	2:13	2:16	2:19	2:29	2:40
768	3:18	3:22	3:25	3:35	3:46
768	3:36	3:40	3:43	3:54	4:05
768	3:50	3:54	3:57	4:08	4:19
768	3:59	4:03	4:06	4:17	4:29
768	4:07	4:11	4:14	4:26	4:38
768	4:15	4:19	4:22	4:34	4:46
768	4:24	4:28	4:31	4:44	4:56
768	4:30	4:34	4:37	4:50	5:02
768	4:36	4:40	4:43	4:55	5:07
768	4:46	4:50	4:53	5:05	5:17
768	4:56	5:00	5:03	5:15	5:27
768	5:03	5:07	5:10	5:22	5:34
768	5:12	5:16	5:19	5:31	5:43
768	5:25	5:29	5:32	5:43	5:55
768	5:39	5:42	5:45	5:55	6:07
768	6:03	6:06	6:09	6:19	6:30
768	6:33	6:36	6:39	6:49	7:00
768	7:33	7:36	7:39	7:48	7:59

Shaded times denote rush-hour service. See fare panel for rush-hour fees.

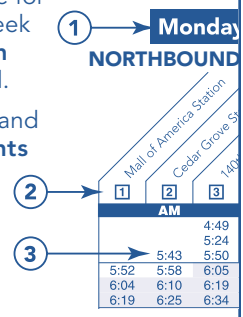
**Monday — Friday**  
**SOUTHBOUND** from Brooklyn Park to downtown Minneapolis

route number and letter	Downtown Minneapolis				
	7	9	10	11	12
	AM				
768	5:18	5:27	5:36	5:40	5:42
768	6:01	6:11	6:20	6:24	6:26
768	6:18	6:29	6:39	6:44	6:46
768	6:32	6:43	6:53	6:58	7:00
768	6:46	6:57	7:07	7:12	7:14
768	6:56	7:07	7:18	7:23	7:25
768	7:06	7:17	7:28	7:33	7:35
768	7:13	7:24	7:35	7:40	7:42
768	7:20	7:31	7:42	7:47	7:49
768	7:26	7:37	7:49	7:54	7:56
768	7:33	7:44	7:56	8:01	8:03
768	7:40	7:51	8:03	8:08	8:10
768	7:48	7:59	8:11	8:16	8:18
768	7:56	8:07	8:18	8:23	8:25
768	8:05	8:16	8:27	8:32	8:34
768	8:15	8:26	8:37	8:42	8:44
768	8:30	8:40	8:51	8:56	8:58
768	8:55	9:05	9:15	9:19	9:21
768	9:26	9:35	9:45	9:49	9:51

Shaded times denote rush-hour service. See fare panel for rush-hour fees.

**Reading a schedule: a step-by-step guide**

- Find the schedule for the **day** of the week and the **direction** you plan to travel.
- Look at the map and find the **timepoints** nearest your trip start and end points. Your stop may be between timepoints.
- Read down the column to see what **time** a bus will depart from a given timepoint. Read across a row to see when the bus will reach another timepoint. If the time is blank, that trip does not serve that timepoint.



**Not all stops are shown on this timetable.**

Use the timepoints on the map and the schedule to estimate the arrival of your bus. For details, call Transit Information or explore our interactive map and trip planning tools at metrotransit.org.

**Trip Planner**

To:

From:

metrotransit.org

# Route 766



**This is a Pay Exit route.**  
On trips leaving downtown or the U of M, pay your fare at your destination. The time you exit the bus determines the fare amount.

## Monday — Friday

**NORTHBOUND** from downtown Minneapolis to Champlin or Anoka via Hwy 252 and West River Rd

route number and letter	2nd Ave and 10th St	2nd Ave and 6th St	3rd St and Nicollet Mall	Hwy 252 and 66th Ave	West River Rd and Brookdale Dr	97th Ave and Noble Pkwy	West River Rd and 101st Ln	117th Ave and West River Rd	Business Park Blvd and Emery Pkwy	Richardson Park & Ride	Monroe St and 4th Ave
	13	14	15	9	8	6	5	4	3	2	1
<b>AM</b>											
766E	10:37	10:40	10:43	10:52	10:55	-	11:03	11:09	-	-	11:18
<b>PM</b>											
766E	12:39	12:42	12:45	12:54	12:57	-	1:05	1:11	-	-	1:20
766G	2:41	2:44	2:47	2:56	2:59	-	3:07	3:13	-	3:22	-
766G	3:12	3:16	3:19	3:29	3:33	-	3:42	3:49	-	3:59	-
766G	3:40	3:44	3:47	3:58	4:02	-	4:12	4:20	-	4:30	-
766F	4:06	4:10	4:13	4:24	4:28	4:39	-	4:47	4:53	5:02	-
766G	4:18	4:22	4:25	4:37	4:41	-	4:51	4:59	-	5:09	-
766F	4:34	4:38	4:41	4:54	4:58	5:09	-	5:16	5:22	5:31	-
766G	4:48	4:52	4:55	5:07	5:11	-	5:21	5:29	-	5:39	-
766F	5:08	5:12	5:15	5:27	5:31	5:42	-	5:49	5:55	6:04	-
766G	5:17	5:21	5:24	5:35	5:39	-	5:49	5:57	-	6:07	-
766G	5:42	5:45	5:48	5:58	6:02	-	6:12	6:19	-	6:28	-
766G	6:08	6:11	6:14	6:24	6:28	-	6:38	6:45	-	6:53	-
766G	7:08	7:11	7:14	7:23	7:27	-	7:36	7:43	-	7:50	-

Shaded times denote rush-hour service. See fare panel for rush-hour fees.

## Monday — Friday

**SOUTHBOUND** from Anoka or Champlin to downtown Minneapolis via West River Rd and Hwy 252

route number and letter	Monroe St and 4th Ave	Richardson Park & Ride	Business Park Blvd and Emery Pkwy	West River Rd and 117th Ave	West River Rd and 97th Ave	Brookdale Dr and West River Rd	Hwy 252 and 66th Ave	4th St and Hennepin Ave	Marquette Ave and 8th St	Marquette Ave and 10th St	
	1	2	3	4	5	6	8	9	10	11	12
<b>AM</b>											
766	-	5:31	-	5:39	5:45	-	5:55	6:01	6:10	6:14	6:16
766	-	6:05	-	6:13	6:19	-	6:29	6:35	6:45	6:50	6:52
766	-	6:18	6:27	6:34	-	6:41	6:52	6:58	7:08	7:13	7:15
766	-	6:37	-	6:46	6:52	-	7:02	7:08	7:19	7:24	7:26
766	-	6:47	6:56	7:03	-	7:10	7:21	7:27	7:38	7:43	7:45
766	-	7:07	-	7:16	7:22	-	7:32	7:38	7:50	7:55	7:57
766	-	7:16	7:25	7:32	-	7:39	7:50	7:56	8:08	8:13	8:15
766	-	7:39	-	7:47	7:53	-	8:03	8:08	8:19	8:24	8:26
766	-	8:08	-	8:15	8:21	-	8:31	8:36	8:47	8:52	8:54
766	-	8:53	-	9:00	9:06	-	9:16	9:21	9:31	9:35	9:37
766	9:30	-	-	9:42	9:47	-	9:56	10:01	10:11	10:15	10:17
766	11:32	-	-	11:44	11:49	-	11:58	12:03	12:13	12:17	12:19
<b>PM</b>											
766	1:34	-	-	1:46	1:51	-	1:59	2:04	2:14	2:18	2:20

Shaded times denote rush-hour service. See fare panel for rush-hour fees.

**Holiday service operates** on New Year's Day, Memorial Day, Independence Day, Labor Day, Thanksgiving and Christmas. Service may be reduced on days before or after Independence Day, Thanksgiving, Christmas or New Year's Day. Look for details at metrotransit.org or in Connect on buses and trains prior to these holidays.

**This schedule is subject to change.** Traffic and weather conditions may delay buses. Get updates on service during severe winter weather at metrotransit.org/snow.

**This document is available in alternative formats to individuals with disabilities.** Call 612-349-7365 or visit metrotransit.org.

### Information: 612-373-3333

Metro Transit is the one place for all your transportation information.

#### Transit Information

Get assistance from a transit expert.

#### Hours:

Monday – Friday: 6:30 am – 9:00 pm  
Saturday – Sunday: 8:00 am – 4:30 pm  
Holidays: 8:00 am – 4:30 pm  
(Closed Thanksgiving and Christmas Day)

#### NexTrip

Real-time departure information.

#### Customer Relations / Lost & Found

570 6th Ave N, Minneapolis, MN 55411  
Provide comments and suggestions or check on lost items.

**Hours:** Mon. – Fri., 7:30 am – 5:30 pm  
Closed weekends and holidays

**711** Minnesota Relay (hearing impaired)

### metrotransit.org

- NexTrip, real-time departure times
- Online Trip Planner
- Interactive map
- Printable schedules
- Go-To Cards: buy, add value, check your balance or enroll in Auto Refill
- Find bicycling, carpooling and vanpooling resources
- Register for Guaranteed Ride Home

Local Bus, A Line & METRO Fares	Rush Hours	Non-Rush Hours
	Mon.-Fri. 6:00-9:00 am 3:00-6:30 pm	
Adults (ages 13-64)	\$ 2.50	\$ 2.00
Seniors (65+), Youth (6-12), Medicare	\$ 2.50	\$ 1.00
Downtown Zone	\$ .50	\$ .50
Express Bus Fares	Rush Hours	Non-Rush Hours
Adults (ages 13-64)	\$ 3.25	\$ 2.50
Seniors (65+), Youth (6-12), Medicare	\$ 3.25	\$ 1.00
Reduced Fares		
Persons with disabilities	\$ 1.00 <small>At all times on buses &amp; METRO lines</small>	
Children 5 and Under	FREE (limit 3) <small>Must ride with a fare-paying customer</small>	

#### Reduced Fares

See rates above. To receive a reduced fare:

- Bus** – Please tell the bus driver **before you pay your fare** if you qualify for a reduced fare.
- Rail/A Line** – be ready to show police officers that you qualify for a reduced fare.

#### Qualifying ID

- Seniors (65+):** Show a Minnesota driver's license/state ID with a **T** endorsement.
- Medicare card holders:** Show a Medicare card along with a MN driver's license/state ID.
- Persons with Disabilities:** Show your Metro Mobility card or transfer, Metro Transit temporary ID with a photo ID or Minnesota driver's license/state ID with an **A** or **L** endorsement. For information on certification, call Customer Relations at 612-373-3333.

**Fare Cards/Passes** Metro Transit offers a variety of passes that can be purchased at Metro Transit service centers, 175 retail outlets or online. Details at metrotransit.org/fares.

**Fareboxes** Buses accept U.S. bills and coins. Change is not available.

**Transfers** All fares (excluding the Downtown Zone) include a transfer. This gives you unlimited rides on buses and METRO lines for 2 ½ hours. Ask for one when you pay your cash fare. Transfers are automatically embedded on fare cards and METRO tickets.

### How to Ride

#### BUSES

1. Arrive 5 minutes before the schedule or NexTrip says your trip will depart.
2. Watch for your bus number.
3. Pay your fare as you board, except for Pay Exit routes.
4. Pull the cord above the window about 1 block before your stop to signal the driver.

#### METRO LINES & A LINE

1. Arrive 5 minutes before the schedule or NexTrip says your trip will depart.
2. Pay BEFORE you board—touch your card to a reader on the platform or buy a ticket from the machine.
3. Push the blue button to open doors (trains only).
4. Trains stop at every station. A Line buses stop at stations on demand and when customers are present.

#### MAKING CONNECTIONS

Transfer between buses and METRO lines for up to 2½ hours with your fare.

**Those who try to ride without paying will be charged with a misdemeanor and fined \$180.**



All buses and trains have bike racks so you can bring your bicycle along.

Look for instructions on the rack. Lockers are also available for rent. Details at metrotransit.org/bike.