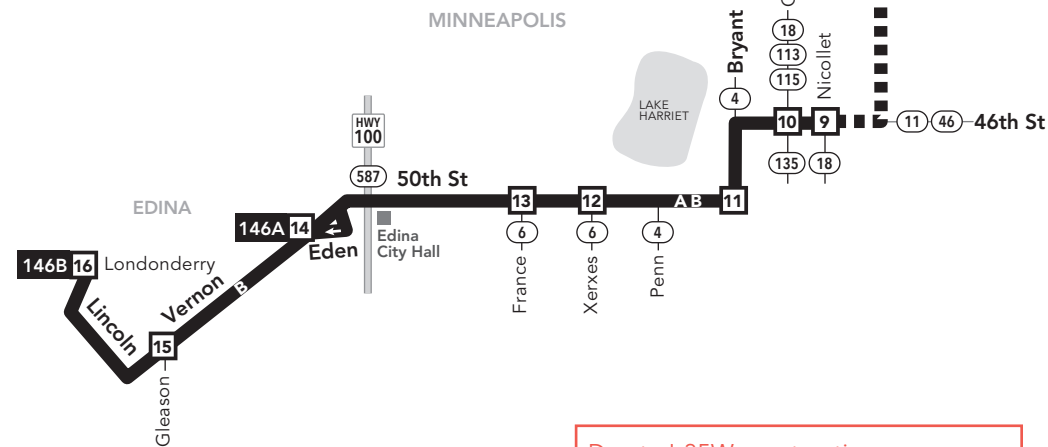
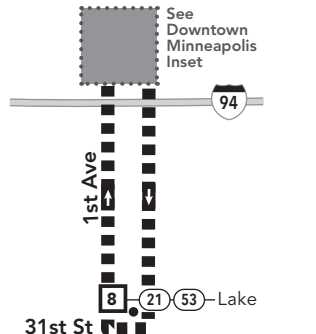
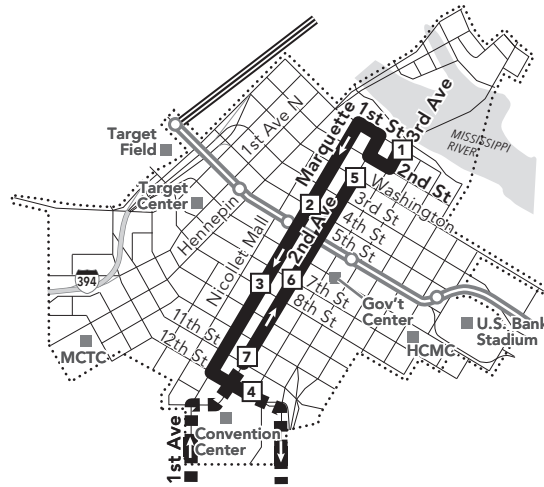


146



Minneapolis Downtown Zone

Ride in the Downtown Zone for 50¢



Effective 12/1/2018

LIMITED STOP BUS ROUTE

MAJOR DESTINATIONS:

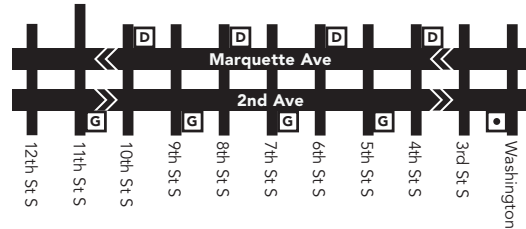
- Downtown Minneapolis**
Marquette Ave Stop D
2nd Ave Stop G
- South Minneapolis**
46th St
- 50th St**
- Edina**
Vernon Ave

Marquette & 2nd Avenues

Express buses serve lettered bus stops every other block.

D Board at these stops on Marquette Ave.

G Exit the bus at these stops on 2nd Ave.



3 **Timepoint on schedule**
Find the timepoint nearest your stop, and use that column of the schedule. Your stop may be between timepoints.

Regular Route
Bus will pick up or drop off customers at any bus stop along this route

METRO Line and Stations
METRO trains or buses will pick up or drop off customers at any station along this route.

Northstar Commuter Line
Transfers from Northstar to buses or light rail are free. Transfers from buses or light rail to Northstar require an additional fare.

Non-Stop Service
Bus does not pick up or drop off customers on these route segments.

Designated Bus Stop
On Limited Stop or Non-Stop service, buses serve only these stops

22B **Route Ending Point**
Trips with the indicated number/letter end at this point. Number/letter is found in schedules and on bus destination signs.

B **Route Letter**
Indicates which trips travel on this section of the route. Letter is found in schedules and on bus destination signs.

22 **717** **Connecting Routes**
See those route schedules for details.

Due to I-35W construction, northbound buses will be detoured between downtown Minneapolis and 31st St. Buses will serve a temporary stop on 1st Ave./Lake St. Northbound buses are drop-off only, upon demand. Southbound buses will not serve Lake St. Expect delays. Learn more at metrotransit.org/35W. Sign up to receive Rider Alerts by text or email at metrotransit.org/alerts.



This is a Pay Exit route.
On trips leaving downtown or the U of M, pay your fare at your destination. The time you exit the bus determines the fare amount.

Go-To Card Retail Locations

A refillable Go-To Card is the most convenient way to travel by transit! Buy a Go-To Card or add value to an existing card at one of these locations or online.

EDINA

- Jerrys Foods: 5125 Vernon Ave S

MINNEAPOLIS

- Metro Transit Service Center: 719 Marquette Ave
- New Money Express: 108 Lake St E

Reading a schedule: a step-by-step guide

- Find the schedule for the **day** of the week and the **direction** you plan to travel.
- Look at the map and find the **timepoints** nearest your trip start and end points. Your stop may be between timepoints.
- Read down the column to see what **time** a bus will depart from a given timepoint. Read across a row to see when the bus will reach another timepoint. If the time is blank, that trip does not serve that timepoint.

Monday NORTHBOUND	
AM	PM
4:49	5:24
5:43	5:50
5:52	6:05
6:04	6:19
6:19	6:34

Not all stops are shown on this timetable.

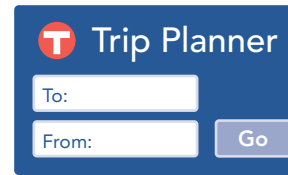
Use the timepoints on the map and the schedule to estimate the arrival of your bus. For details, call Transit Information or explore our interactive map and trip planning tools at metrotransit.org.

Metro Transit Mobile App

Now you can plan your trip, see arrival information for bus and trains and buy transit tickets all on the go!



Download the free app on Google Play or iTunes.



metrotransit.org



612-373-3333 • metrotransit.org

