

Effective 12/1/2018

LOCAL/LIMITED STOP BUS ROUTES

MAJOR DESTINATIONS:

- Blaine**
 - Northtown Mall
- Mounds View**
- Fridley**
- New Brighton**
- St Anthony**
 - Silver Lake Village
- NE Minneapolis**
 - The Quarry
- Downtown Minneapolis**
 - Nicollet Mall
 - Marquette Ave Stop A
 - 2nd Ave Stop G
- South Minneapolis**
 - Loring Park
 - Kenwood Area
- St Louis Park**
 - Cedar Trails Condominiums



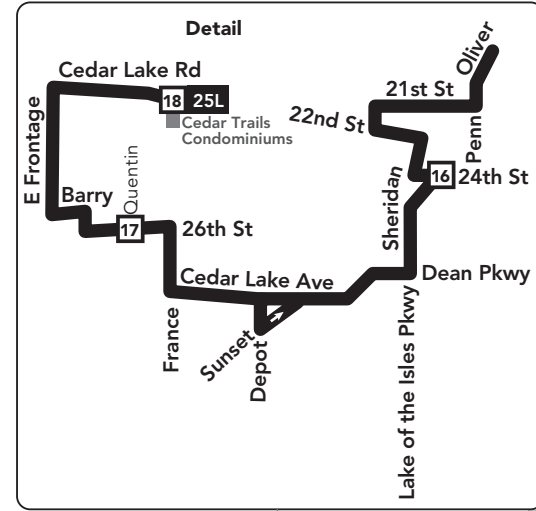
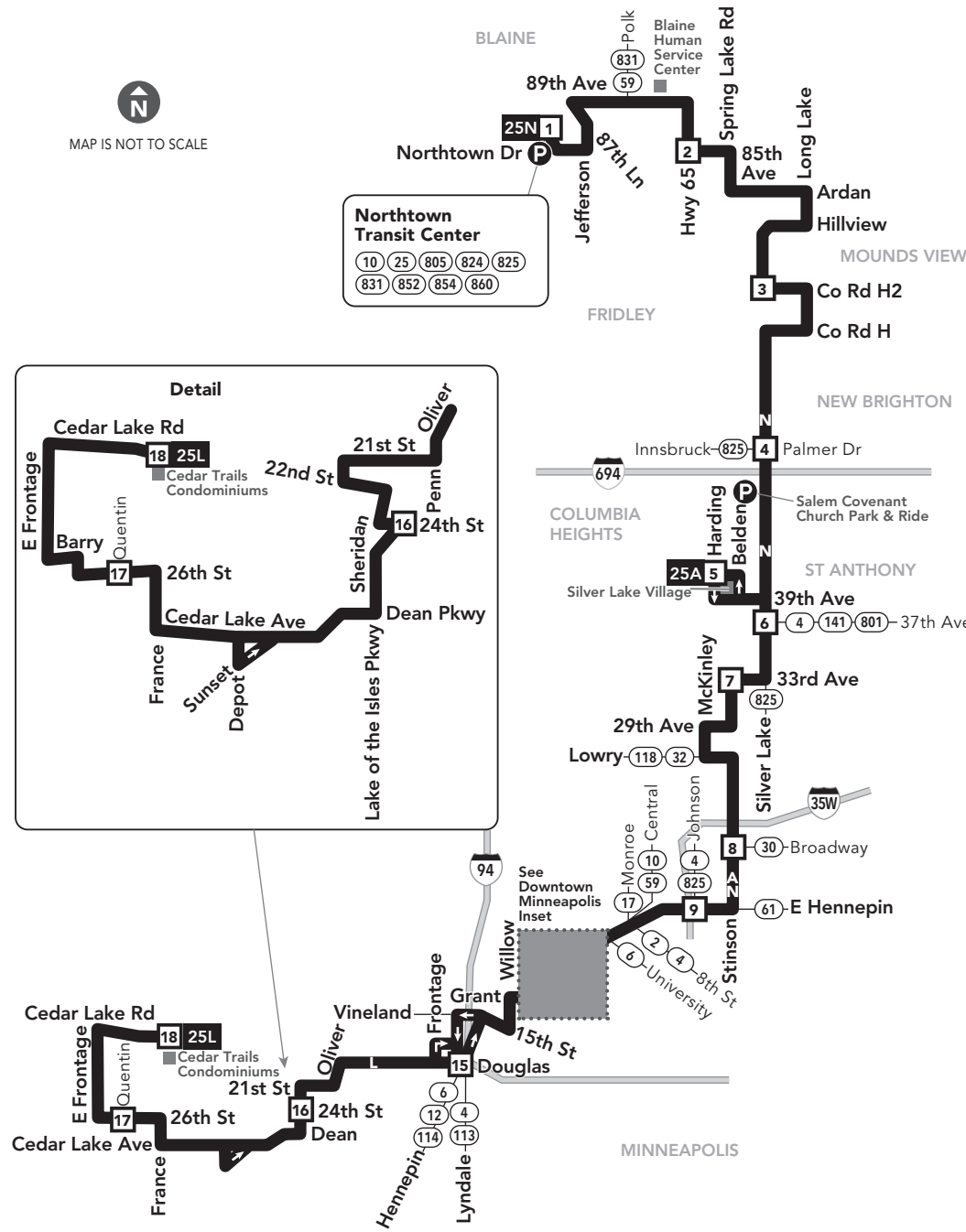
612-373-3333 • metrotransit.org

Metro Transit Mobile App

Now you can plan your trip, see arrival information for bus and trains and buy transit tickets all on the go!

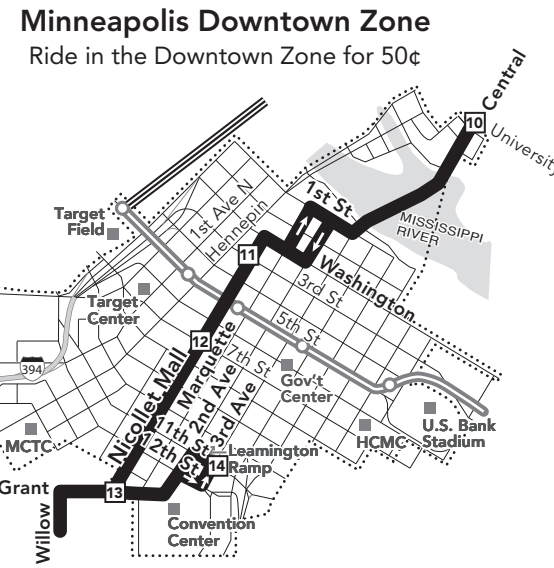
Download the free app on Google Play or iTunes.

MAP IS NOT TO SCALE



- 3** Timepoint on schedule: Find the timepoint nearest your stop, and use that column of the schedule. Your stop may be between timepoints.
- Regular Route**: Bus will pick up or drop off customers at any bus stop along this route.
- METRO Line and Stations**: METRO trains or buses will pick up or drop off customers at any station along this route.
- Northstar Commuter Line**: Transfers from Northstar to buses or light rail are free. Transfers from buses or light rail to Northstar require an additional fare.
- 22B** Route Ending Point: Trips with the indicated number/letter end at this point. Number/letter is found in schedules and on bus destination signs.
- R** Route Letter: Indicates which trips travel on this section of the route. Letter is found in schedules and on bus destination signs.
- 22 717** Connecting Routes: See those route schedules for details.
- P** Park & Ride Lot: Park free at these lots while you commute.

Route 25



Go-To Card Retail Locations

A refillable Go-To Card is the most convenient way to travel by transit! Buy a Go-To Card or add value to an existing card at one of these locations or online.

- BLAINE**
 - Cub Foods: 585 Northtown Dr
- MINNEAPOLIS**
 - Lunds & Byerlys: 25 University Ave SE
 - Metro Transit Service Center: 719 Marquette Ave
 - Unbank: 727 Hennepin Ave
- NEW BRIGHTON**
 - Cub Foods: 2600 Rice Creek Rd
- ST ANTHONY**
 - Cub Foods: 3930 Silver Lake Rd

Saturday

NORTHBOUND from downtown Minneapolis to Northtown

route number and letter	14	13	12	11	10	9	8	7	6	4	3	2	1
25N	9:41	9:45	9:50	9:54	9:59	10:03	10:06	10:14	10:17	10:23	10:31	10:41	10:50
25N	11:17	11:21	11:26	11:30	11:35	11:39	11:42	11:50	11:53	11:59	12:07	12:17	12:26
25N	12:28	12:33	12:38	12:42	12:48	12:52	12:55	1:03	1:06	1:12	1:20	1:30	1:39
25N	2:04	2:09	2:14	2:18	2:24	2:28	2:31	2:39	2:42	2:48	2:56	3:06	3:15
25N	3:18	3:23	3:28	3:32	3:38	3:42	3:45	3:53	3:56	4:02	4:10	4:20	4:29
25N	4:51	4:56	5:01	5:05	5:11	5:15	5:18	5:26	5:29	5:35	5:43	5:53	6:02
25N	6:08	6:13	6:18	6:22	6:27	6:31	6:34	6:42	6:45	6:51	6:59	7:09	7:18

Saturday

SOUTHBOUND from Northtown to downtown Minneapolis

route number and letter	1	2	3	4	6	7	8	9	10	11	12	13	14
25	8:09	8:19	8:29	8:38	8:45	8:48	8:56	9:00	9:04	9:09	9:12	9:18	9:22
25	9:46	9:56	10:06	10:15	10:22	10:25	10:33	10:37	10:41	10:46	10:49	10:56	11:00
25	11:00	11:10	11:20	11:29	11:36	11:39	11:47	11:51	11:55	12:00	12:04	12:11	12:15
25	12:37	12:47	12:57	1:06	1:13	1:16	1:24	1:28	1:32	1:37	1:41	1:48	1:52
25	1:50	2:00	2:10	2:19	2:26	2:29	2:37	2:41	2:45	2:50	2:54	3:01	3:05
25	3:24	3:34	3:44	3:53	4:00	4:03	4:11	4:15	4:19	4:24	4:28	4:35	4:39
25	4:39	4:49	4:59	5:08	5:15	5:18	5:26	5:30	5:34	5:39	5:43	5:50	5:54

Metro Transit keeps the Twin Cities moving with even less impact on the environment by using hybrid buses on this route. Learn more at metrotransit.org/GoGreener.

Trip Planner

To:

From:

Go

metrotransit.org

Park & Ride Locations

- Park free at these lots while you commute. No overnight parking.
- BLAINE**
 - Northtown Transit Center: 150 Northtown Dr NE
 - NEW BRIGHTON**
 - Salem Covenant Church Park & Ride: 2655 5th St NW

Monday — Friday

NORTHBOUND from St Louis Park or downtown Minneapolis to Northtown

route number and letter	18	17	16	15	14	13	12	11	10	9	8	7	6	5	4	3	2	1
25N	-	-	-	-	6:07	6:12	6:16	6:20	6:25	6:29	6:33	6:41	6:45	-	6:51	6:59	7:09	7:19
25A	-	-	-	-	6:37	6:42	6:46	6:50	6:55	6:59	7:03	7:11	7:15	7:17	-	-	-	-
25	6:45	6:49	6:58	7:06	-	7:12	7:16	7:20	7:25	7:29	7:34	7:42	7:46	-	7:52	8:00	8:10	8:20
25N	6:58	7:02	7:11	7:19	-	7:25	7:29	7:33	-	-	-	-	-	-	-	-	-	-
25N	7:08	7:12	7:21	7:29	-	7:35	7:40	7:44	7:50	7:54	7:59	8:07	8:11	-	8:17	8:25	8:35	8:45
25A	7:48	7:52	8:01	8:09	-	8:15	8:20	8:24	8:30	8:34	8:39	8:47	8:51	8:53	-	-	-	-
25N	8:19	8:23	8:32	8:40	-	8:45	8:50	8:54	9:00	9:04	9:08	9:16	9:19	-	9:25	9:33	9:43	9:52
25N	-	-	-	-	9:38	9:43	9:48	9:52	9:58	10:02	10:05	10:13	10:16	-	10:22	10:30	10:40	10:49
25N	-	-	-	-	10:38	10:43	10:48	10:52	10:58	11:02	11:05	11:13	11:16	-	11:23	11:32	11:42	11:51
25N	-	-	-	-	11:38	11:43	11:48	11:53	12:00	12:04	12:07	12:15	12:18	-	12:25	12:34	12:44	12:53
25N	-	-	-	-	12:38	12:43	12:48	12:53	1:00	1:04	1:08	1:16	1:19	-	1:26	1:35	1:45	1:55
25N	-	-	-	-	1:38	1:43	1:48	1:53	2:00	2:04	2:08	2:17	2:21	-	2:28	2:37	2:47	2:58
25N	-	-	-	-	2:36	2:42	2:48	2:53	3:00	3:04	3:08	3:17	3:21	-	3:28	3:37	3:47	3:58
25A	-	-	-	-	3:38	3:44	3:50	3:55	4:02	4:06	4:10	4:19	4:24	4:27	-	-	-	-
25A	-	-	-	-	4:01	4:07	4:13	4:18	4:25	4:29	4:33	4:43	4:48	4:51	-	-	-	-
25A	-	-	-	-	4:29	4:36	4:43	4:48	4:55	4:59	5:03	5:13	5:18	5:21	-	-	-	-
25A	-	-	-	-	4:59	5:06	5:13	5:18	5:25	5:29	5:33	5:43	5:48	5:51	-	-	-	-
25A	-	-	-	-	5:26	5:33	5:40	5:45	5:51	5:55	5:58	6:07	6:11	6:14	-	-	-	-
25N	-	-	-	-	6:27	6:33	6:40	6:45	6:51	6:55	6:58	7:07	7:11	-	7:17	7:25	7:35	7:45

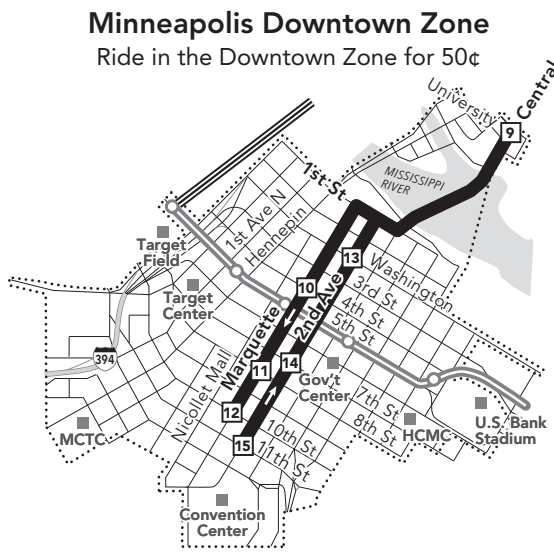
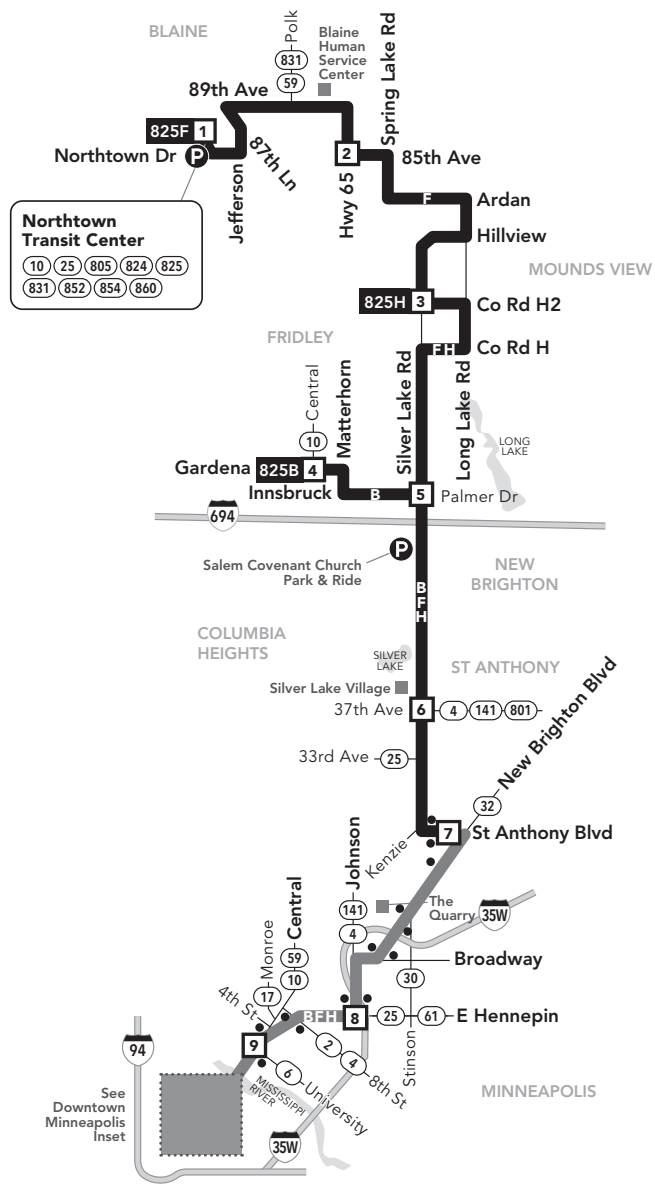
Operates school days only. Shaded times denote rush-hour service. See fare panel for rush-hour fees.

Monday — Friday

SOUTHBOUND from Northtown to downtown Minneapolis or St Louis Park

route number and letter	1	2	3	4	5	6	7	8	9	10	11	12	13	14	15	16	17	18
25	-	-	-	-	5:16	5:19	5:22	5:31	5:34	5:38	5:42	5:45	5:50	5:55	-	-	-	-
25	5:13	5:23	5:33	5:42	-	5:49	5:52	6:01	6:04	6:08	6:12	6:15	6:20	6:25	-	-	-	-
25	-	-	-	-	6:13	6:16	6:20	6:29	6:33	6:37	6:42	6:45	6:51	-	-	-	-	-
25	-	-	-	-	6:41	6:44	6:48	6:58	7:02	7:07	7:12	7:15	7:21	-	-	-	-	-
25	-	-	-	-	7:11	7:14	7:18	7:28	7:32	7:37	7:42	7:45	7:51	-	-	-	-	-
25	-	-	-	-	7:41	7:44	7:48	7:58	8:02	8:07	8:12	8:15	8:21	-	-	-	-	-
25	-	-	-	-	8:13	8:16	8:19	8:29	8:33	8:37	8:42	8:45	8:51	-	-	-	-	-
25	8:08	8:18	8:28	8:37	-	8:44	8:47	8:56	9:00	9:04	9:09	9:12	9:18	9:23	-	-	-	-
25	9:08	9:18	9:28	9:37	-	9:44	9:47	9:55	9:59	10:03	10:09	10:12	10:19	10:24	-	-	-	-
25	10:08	10:18	10:28	10:37	-	10:44	10:47	10:55	10:59	11:03	11:09	11:12	11:19	11:24	-	-	-	-
25	11:07	11:17	11:27	11:36	-	11:43	11:46	11:54	11:58	12:02	12:08	12:12	12:19	12:24	-	-	-	-
25	12:07	12:17	12:27	12:36	-	12:43	12:46	12:54	12:58	1:02	1:08	1:12	1:19	1:24	-	-	-	-
25	1:07	1:17	1:27	1:36	-	1:43	1:46	1:54	1:58	2:02	2:08	2:12	2:19	2:24	-	-	-	-
25	2:06	2:16	2:26	2:35	-	2:42	2:45	2:53	2:57	3:01	3:07	3:12	3:19	3:24	-	-	-	-
25L	-	-	-	-	-	-	-	-	-	-	3:37	3:42	3:49	-	3:56	4:03	4:12	4:16
25L	3:05	3:15	3:25	3:34	-	3:41	3:44	3:52	3:56	4:01	4:07	4:12	4:19	-	4:26	4:33	4:42	4:46
25L	4:02	4:05	4:03	4:12	-	4:19	4:22	4:31	4:35	4:41	4:48	4:53	5:00	-	5:07	5:14	5:23	5:27
25L	4:05	4:16	4:26	4:35	-	4:42	4:45	4:54	4:58	5:03	5:10	5:15	5:22	-	5:29	5:36	5:45	5:49
25L	-	-	-	-	-	-	-	-	-	-	5:37	5:42	5:49	-	5:56	6:03	6:12	6:16
25L	5:05	5:15	5:25	5:34	-	5:41	5:44	5:52	5:56	6:01	6:07	6:12	6:19	-	-	-	-	-
25	5:37	5:47	5:57	6:06	-	6:13	6:16	6:24	6:28	6:32</								

Route 825



- Limited stop service stops only at the following designated stops:**
- St Anthony Blvd and Silver Lake Rd
 - New Brighton Blvd and St Anthony Shopping Center (southbound)
 - New Brighton Blvd and The Quarry
 - New Brighton Blvd and Broadway St
 - Johnson St and E Hennepin Ave
 - E Hennepin Ave and 8th St
 - Central Ave and 4th St (southbound)
 - Central Ave and University Ave (northbound)

Go-To Card Retail Locations

- A refillable Go-To Card is the most convenient way to travel by transit! Buy a Go-To Card or add value to an existing card at one of these locations or online.
- BLAINE**
- Cub Foods: 585 Northtown Dr
- MINNEAPOLIS**
- Lunds & Byerlys: 25 University Ave SE
 - Metro Transit Service Center: 719 Marquette Ave
- NEW BRIGHTON**
- Cub Foods: 2600 Rice Creek Rd
- ST ANTHONY**
- Cub Foods: 3930 Silver Lake Rd

Park & Ride Locations

- Park free at these lots while you commute. No overnight parking.
- BLAINE**
- Northtown Transit Center: 150 Northtown Dr NE
- NEW BRIGHTON**
- Salem Covenant Church Park & Ride: 2655 5th St NW

Information: 612-373-3333

Metro Transit is the one place for all your transportation information.

Transit Information
Get assistance from a transit expert.

Hours:
Monday – Friday: 6:30 am – 9:00 pm
Saturday – Sunday: 8:00 am – 4:30 pm
Holidays: 8:00 am – 4:30 pm
(Closed Thanksgiving and Christmas Day)

NexTrip
Real-time departure information.

Customer Relations / Lost & Found
570 6th Ave N, Minneapolis, MN 55411
Provide comments and suggestions or check on lost items.

Hours: Mon. – Fri., 7:30 am – 5:30 pm
Closed weekends and holidays

711 Minnesota Relay (hearing impaired)

metrotransit.org

- NexTrip, real-time departure times
- Online Trip Planner
- Interactive map
- Printable schedules
- Go-To Cards: buy, add value, check your balance or enroll in Auto Refill
- Find bicycling, carpooling and vanpooling resources
- Register for Guaranteed Ride Home

Local Bus, A Line & METRO Fares	Rush Hours	Non-Rush Hours
	Mon.-Fri. 6:00-9:00 am 3:00-6:30 pm	
Adults (ages 13-64)	\$ 2.50	\$ 2.00
Seniors (65+), Youth (6-12), Medicare	\$ 2.50	\$ 1.00
Downtown Zone	\$.50	\$.50
Express Bus Fares	Rush Hours	Non-Rush Hours
Adults (ages 13-64)	\$ 3.25	\$ 2.50
Seniors (65+), Youth (6-12), Medicare	\$ 3.25	\$ 1.00
Reduced Fares		
Persons with disabilities	\$ 1.00	\$ 1.00
Children 5 and Under	FREE (limit 3)	FREE (limit 3)

Reduced Fares
See rates above. To receive a reduced fare:
Bus – Please tell the bus driver **before you pay your fare** if you qualify for a reduced fare.
Rail/A Line – be ready to show police officers that you qualify for a reduced fare.

Qualifying ID
Seniors (65+): Show a Minnesota driver's license/state ID with a **T** endorsement.
Medicare card holders: Show a Medicare card along with a MN driver's license/state ID.
Persons with Disabilities: Show your Metro Mobility card or transfer, Metro Transit temporary ID with a photo ID or Minnesota driver's license/state ID with an **A** or **L** endorsement. For information on certification, call Customer Relations at 612-373-3333.

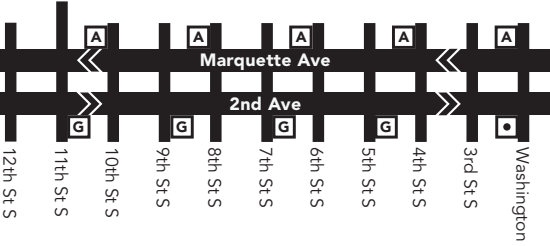
Fare Cards/Passes Metro Transit offers a variety of passes that can be purchased at Metro Transit service centers, 175 retail outlets or online. Details at metrotransit.org/fares.

Fareboxes Buses accept U.S. bills and coins. Change is not available.

Transfers All fares (excluding the Downtown Zone) include a transfer. This gives you unlimited rides on buses and METRO lines for 2 ½ hours. Ask for one when you pay your cash fare. Transfers are automatically embedded on fare cards and METRO tickets.

Marquette & 2nd Avenues
Express buses serve lettered bus stops every other block.

A Exit the bus at these stops on Marquette Ave.
G Board at these stops on 2nd Ave.



- 3** Timepoint on schedule
Find the timepoint nearest your stop, and use that column of the schedule. Your stop may be between timepoints.
- Regular Route**
Bus will pick up or drop off customers at any bus stop along this route
- METRO Line and Stations**
METRO trains or buses will pick up or drop off customers at any station along this route.
- Northstar Commuter Line**
Transfers from Northstar to buses or light rail are free. Transfers from buses or light rail to Northstar require an additional fare.
- Limited-Stop Service**
Buses serve only designated stops along this route segment.
- Designated Bus Stop**
On Limited Stop service, buses serve only these stops.
- 22B** Route Ending Point
Trips with the indicated number/letter end at this point. Number/letter is found in schedules and on bus destination signs.
- B** Route Letter
Indicates which trips travel on this section of the route. Letter is found in schedules and on bus destination signs.
- 22 717** Connecting Routes
See those route schedules for details.
- P** Park & Ride Lot
Park free at these lots while you commute.

PAY EXIT
This is a Pay Exit route.
On trips leaving downtown or the U of M, pay your fare at your destination. The time you exit the bus determines the fare amount.

Monday — Friday

NORTHBOUND from downtown Minneapolis to Northtown

route number and letter	Downtown Minneapolis											
	15	14	13	9	8	6	5	4	3	2	1	
825F	3:44	3:47	3:51	3:55	4:00	4:06	4:11	4:18	–	4:27	4:38	4:49
825B	4:07	4:10	4:14	4:19	4:24	4:31	4:37	4:44	4:49	–	–	–
825H	4:17	4:21	4:25	4:30	4:35	4:42	4:49	4:56	–	5:06	5:17	5:28
825F	4:27	4:31	4:35	4:40	4:45	4:53	5:00	5:07	–	5:17	–	–
825B	4:36	4:40	4:44	4:49	4:54	5:03	5:10	5:17	5:22	–	–	–
825H	4:49	4:53	4:57	5:02	5:07	5:15	5:22	5:29	–	5:39	5:50	6:01
825F	5:01	5:05	5:09	5:14	5:19	5:27	5:34	5:41	5:46	–	–	–
825B	5:15	5:19	5:23	5:28	5:33	5:41	5:47	5:54	–	6:04	6:15	6:26
825H	5:35	5:38	5:41	5:45	5:50	5:57	6:03	6:10	6:15	–	–	–
825F	6:03	6:06	6:09	6:13	6:18	6:25	6:30	6:37	–	6:47	6:58	7:09

Shaded times denote rush-hour service. See fare panel for rush-hour fees.

Monday — Friday

SOUTHBOUND from Northtown to downtown Minneapolis

route number and letter	Downtown Minneapolis											
	1	2	3	4	5	6	7	8	9	10	11	12
825	5:40	5:50	6:01	–	6:11	6:18	6:22	6:28	6:32	6:38	6:42	6:44
825	–	–	–	6:26	6:31	6:38	6:42	6:48	6:52	6:58	7:02	7:04
825	6:13	6:23	6:34	–	6:44	6:51	6:55	7:01	7:05	7:11	7:15	7:17
825	–	–	–	6:50	6:56	7:03	7:07	7:13	7:18	7:24	7:28	7:30
825	–	–	6:55	–	7:06	7:13	7:18	7:25	7:30	7:36	7:40	7:42
825	6:41	6:51	7:02	–	7:13	7:20	7:25	7:32	7:37	7:43	7:47	7:49
825	–	–	–	7:14	7:20	7:28	7:34	7:41	7:46	7:52	7:56	7:58
825	6:59	7:09	7:20	–	7:31	7:39	7:44	7:51	7:56	8:02	8:06	8:08
825	–	–	–	7:37	7:43	7:51	7:56	8:03	8:08	8:14	8:18	8:20
825	7:34	7:44	7:55	–	8:05	8:13	8:18	8:25	8:30	8:36	8:40	8:42

Shaded times denote rush-hour service. See fare panel for rush-hour fees.

All buses and trains have bike racks so you can bring your bicycle along.

Look for instructions on the rack. Lockers are also available for rent. Details at metrotransit.org/bike.

Holiday service operates on New Year's Day, Memorial Day, Independence Day, Labor Day, Thanksgiving and Christmas. Service may be reduced on days before or after Independence Day, Thanksgiving, Christmas or New Year's Day. Look for details at metrotransit.org or in Connect on buses and trains prior to these holidays.

This schedule is subject to change. Traffic and weather conditions may delay buses. Get updates on service during severe winter weather at metrotransit.org/snow.

This document is available in alternative formats to individuals with disabilities. Call 612-349-7365 or visit metrotransit.org.

How to Ride

- BUSES**
1. Arrive 5 minutes before the schedule or NexTrip says your trip will depart.
 2. Watch for your bus number.
 3. Pay your fare as you board, except for Pay Exit routes.
 4. Pull the cord above the window about 1 block before your stop to signal the driver.
- METRO LINES & A LINE**
1. Arrive 5 minutes before the schedule or NexTrip says your trip will depart.
 2. Pay BEFORE you board—touch your card to a reader on the platform or buy a ticket from the machine.
 3. Push the blue button to open doors (trains only).
 4. Trains stop at every station. A Line buses stop at stations on demand and when customers are present.

MAKING CONNECTIONS
Transfer between buses and METRO lines for up to 2½ hours with your fare.

Those who try to ride without paying will be charged with a misdemeanor and fined \$180.