

480
484

Effective: 11/17/2018

Schedule subject to change.
Visit www.mvta.com for updates.



Route 480 has designated bus stops.
Bus stop signs along the route indicate where the bus will stop. See map and bus stop list inside this schedule for all bus stop locations.

Route 480 Serving:

- Downtown St. Paul
- Eagan
 - Eagan Transit Station
 - Blackhawk Park & Ride
- Burnsville
 - Heart of the City Park & Ride
- Apple Valley
 - Apple Valley Transit Station
 - Palomino Hills Park & Ride

Route 484 Serving:

- Downtown St. Paul
- Eagan
 - Eagan Transit Station
- Rosemount
 - Rosemount Transit Station



General Information

Holiday Service

MVTA often operates with a reduced schedule on holidays and holiday weeks. For holiday schedule information, go to www.mvta.com or contact Customer Service at 952-882-7500.



Bicycle Information

All MVTA buses have free bike racks to carry two bicycles while customers ride the bus. A brochure describing use of the racks is available on buses or at www.mvta.com.



Bike lockers are available to store your bicycle while you ride the bus – for a nominal monthly fee – at the Apple Valley, Burnsville, Cedar Grove, Eagan, Rosemount and 157th Street Transit Stations, and the Blackhawk, Eagle Creek and Palomino Hills Park & Ride lots. Call 952-882-7500 for more information.

Connections

Customers should always alert the driver of their desire to connect. A minimum connection time of 7 to 10 minutes is suggested.



Accessibility

All MVTA buses are accessible, either with kneeling buses, ramps or lifts. Riders should feel comfortable asking the driver to use the ramp or to have the bus “kneel,” if necessary.



Language Translation

Bus information is available in multiple languages from the Minnesota Valley Transit Authority on both desktop and mobile platforms.



On desktop, a language translator is located on the top right of the main page at www.mvta.com. On mobile, there is a “select language” pull down menu on the top right. MVTA bus route information can be translated into more than 100 languages. For more assistance from MVTA customer representatives, call 952-882-7500.

How to Ride

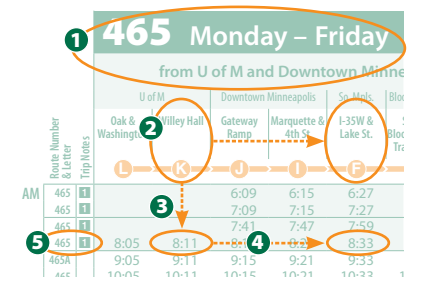
Call an MVTA Customer Service representative at 952-882-7500 for help planning your trip, visit www.mvta.com to find route schedules, maps and other information, or use the online trip planner.



- 1) Arrive at your stop or station 7-10 minutes early.
- 2) Most of the suburban MVTA service area does not have designated stops – meaning riders standing in a safe location should wave to signal the driver as the bus approaches.
- 3) Designated stop routes have stop locations listed in the schedule. Consult the schedule for stop information or contact MVTA Customer Service.
- 4) Pay the full fare when boarding the bus (pay when exiting southbound express buses). Drivers do not have access to the fareboxes, nor do they carry change. Passes are not available for purchase on the bus. When paying in cash, ask the driver for a transfer if you’ll be transferring to another bus. See Transit Fares and Passes for more information on transfers. To pay with a Go-To Card, simply touch the card to the blue device near the farebox.
- 5) Allow seniors or those with disabilities to sit in the seats closest to the driver.
- 6) While on the bus, be respectful of other riders and stay seated while the bus is in motion. No smoking or eating is allowed on the bus. The MVTA does allow drinks on buses, as long as the drinks are covered. Trash should be removed when you exit the bus. If talking on a cell phone, please use a quiet voice and keep your conversation as short as possible.
- 7) In order to exit the bus at the appropriate location, listen for the driver to announce major intersections and points where the bus connects with other routes. To signal the driver to stop, pull the cord near the window or politely notify the driver in advance of the stop. If you are unsure of where to get off, speak with the driver when boarding and he/she will assist you in exiting as close as possible to your preferred destination.

Reading a Schedule

- 1 Find the timetable for the correct day of week and direction of travel.
- 2 Find the locations (TimePoints) nearest your starting point and destination. Remember that you may get on and off the bus at transit stops between the TimePoints. The TimePoint letters (A-G) provide a reference to the locations on the map.
- 3 Read down from the TimePoints to see times when buses serve those locations.
- 4 Read the times across from left to right to see when the bus will reach other locations. Each row of times from left to right represents a single bus trip.
- 5 Refer to Route Number and Letter to ensure you catch the correct bus, and look for important notes listed in Trip Notes or next to any time.



Transit Fares and Passes

Cash Fares

	Non-Rush Hours	Rush Hours
Adults		
Local Fare	\$2.00	\$2.50
Express Fare	\$2.50	\$3.25
Seniors (65+), and Youth (6-12)		
Local Fare	\$1.00	\$2.50
Express Fare	\$1.00	\$3.25

Persons with Disabilities (must be pre-qualified)
Any Trip \$1.00 \$1.00

Children age 5 and under ride free (limit 3 per paid fare)

Rush hours:
Generally, rush hour trips are between 6 a.m.-9 a.m. and 3 p.m.-6:30 p.m. Monday through Friday. Times shaded on the schedule are rush hour fares.

Disabled Veterans ride free at all times. An ID issued by the U.S. Department of Veterans Affairs showing “Service Connected” or “SC” must be shown to the driver.

Pay the full fare when boarding the bus (pay when exiting southbound express buses). Please have exact fare ready. Dollar bills are accepted, but drivers cannot make change.

Transfers

Transfers allow you to ride intersecting routes and are good for a 2 1/2 hour period of travel in any direction; ask your driver for a transfer when paying your fare in cash. Transfers are built into Go-To Cards.



Burnsville Transit Station
100 East Highway 13
Burnsville, Minnesota 55337

Go-To Card

Go-To Cards offer a fast and convenient way to pay transit fares. The durable, plastic card tracks cash value and 31-day passes. Simply touch the Go-To Card to the card reader and the appropriate fare is deducted automatically.



Go-To Cards are rechargeable and are accepted on all MVTA routes and all regional regular-route buses and trains. Funds can be added to your Go-To Card online or over the phone through Metro Transit at 612-373-3333.

Where to buy Go-To Cards

Apple Valley: Cub Foods, 15350 Cedar Avenue S
Burnsville: Burnsville Transit Station, 100 E Highway 13
Cub Foods, 300 E Travelers Trail
Cub Foods, 1750 W County Rd 42

Eagan: Cub Foods, 1020 Duffley Rd
Cub Foods, 1940 Cliff Lake Rd
Cub Foods, 1276 Town Centre Dr

Rosemount: Cub Foods, 3784 150th Street W

Savage: Cub Foods, 14075 S. Highway 13

Shakopee: Scott County Government Center, 200 4th Ave W
Marshall Road Transit Station, 1615 Weston Ct

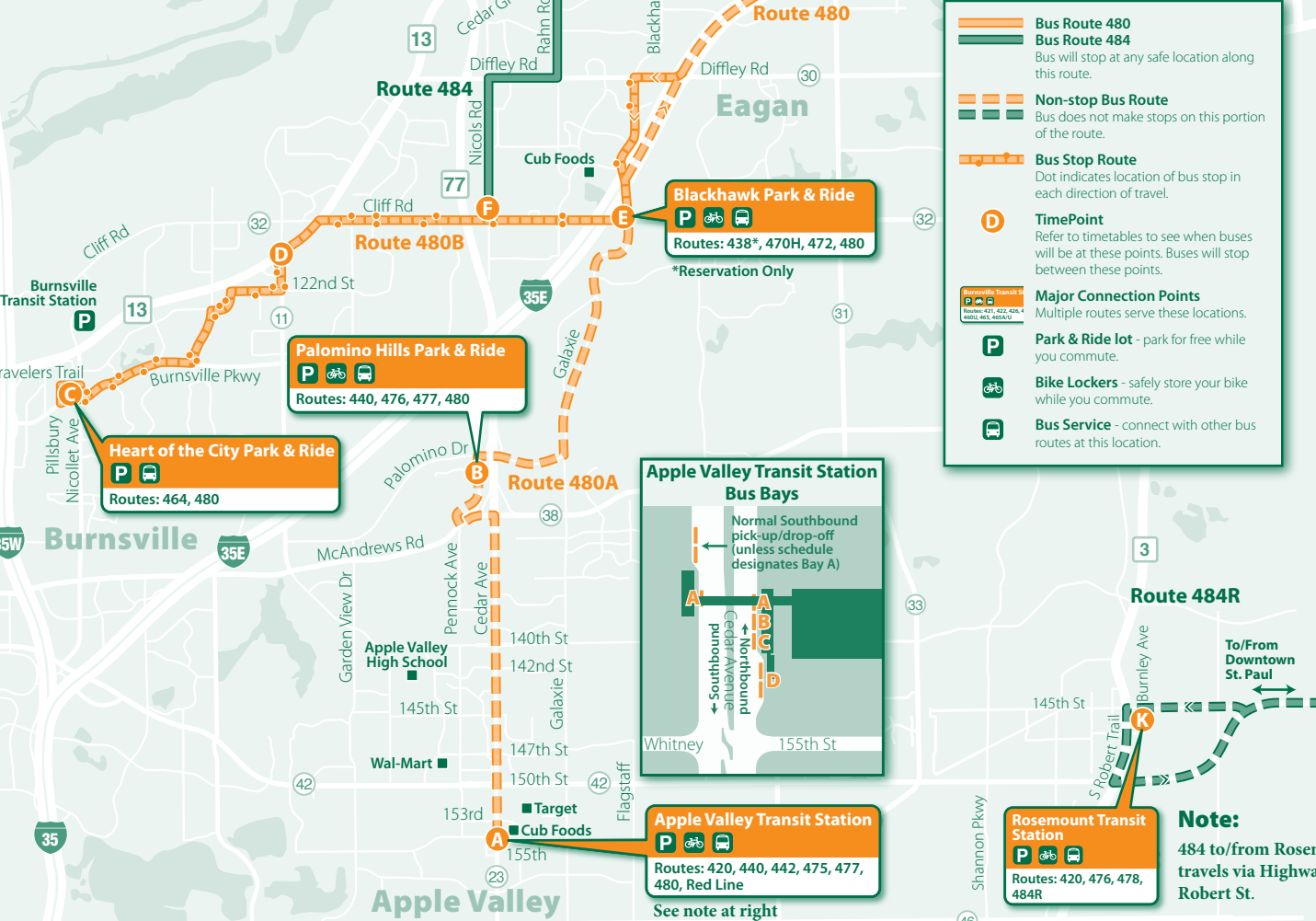
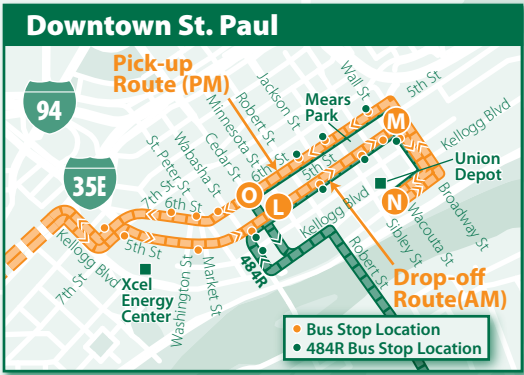
Downtown Minneapolis: Metro Transit Store, 719 Marquette Ave S.

Commuter Connection, US Bank Plaza, 200 S. 6th St (Go-To Cards only)
Unbank, 727 Hennepin Ave. (Go-To Cards only)

Downtown St. Paul: Metro Transit’s St. Paul Transit Store, US Bank Building Skyway Level
Unbank, 467 St. Peter St. (Go-To Cards only)

Via Mail: To receive a free, postage-paid order form for Go-To Cards or SuperSavers call 612-373-3333

Via Internet: www.metrotransit.org (credit card only)



Bus Route 480
Bus Route 484
Bus will stop at any safe location along this route.

Non-stop Bus Route
Bus does not make stops on this portion of the route.

Bus Stop Route
Dot indicates location of bus stop in each direction of travel.

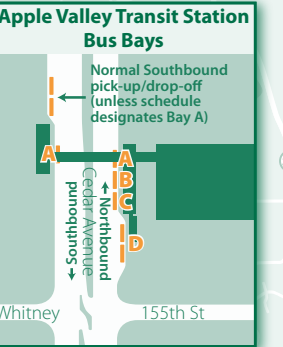
TimePoint
Refer to timetables to see when buses will be at these points. Buses will stop between these points.

Major Connection Points
Multiple routes serve these locations.

Park & Ride lot - park for free while you commute.

Bike Lockers - safely store your bike while you commute.

Bus Service - connect with other bus routes at this location.



Note:
484 to/from Rosemount Transit Station travels via Highway 52, Plato Blvd and Robert St.

480 Monday – Friday NORTHBOUND

from Apple Valley, Burnsville and Eagan to Downtown St. Paul

Route Number & Letter	Apple Valley		Burnsville		Eagan		Downtown St. Paul		
	Apple Valley Transit Station	Palomino Hills Park & Ride	Heart of the City Park & Ride	Hwy 13 & County Rd 11	Blackhawk Park & Ride	Eagan Transit Station	5th St & Minnesota	Broadway & 5th St	Union Depot
AM 480	A	B	C	D	E	I	L	M	N
480	6:05	6:12			6:09	6:19	6:42	6:46	6:49
480	6:24	6:32			6:18	6:39	6:43	6:47	6:50
480	6:34	6:42			6:39	6:49	7:04	7:08	7:11
480	6:44	6:52	6:36	6:43	6:49	6:55	7:14	7:18	7:21
480			6:42	6:49	6:59	7:20	7:24	7:27	
480			6:42	6:49	7:01	7:11	7:24	7:28	7:31
480			6:59	7:06	7:01	7:11	7:34	7:38	7:41
480			7:26	7:33	7:16	7:16	7:44	7:48	7:51
480					7:18	7:18	7:46	7:50	7:53
480					7:45	7:55	8:18	8:22	8:25
480					8:15	8:25	8:48	8:52	8:55

Shaded trips indicate rush-hour fares

Note: Northbound buses serve Apple Valley Transit Station Bay D (where there are two positions).

480 Monday – Friday SOUTHBOUND

from Downtown St. Paul to Eagan, Burnsville and Apple Valley

Route Number & Letter	Downtown St. Paul		Eagan		Burnsville		Apple Valley	
	Union Depot	Broadway & 5th St	6th St & Cedar	Eagan Transit Station	Blackhawk Park & Ride	Hwy 13 & County Rd 11	Heart of the City Park & Ride	Palomino Hills Park & Ride
PM 480	N	M	O	I	E	D	C	B
480A	3:34	3:37	3:41		4:06			4:16
480A	3:35	3:38	3:42		4:07			4:17
480B	4:02	4:05	4:09		4:36	4:48	4:55	4:16
480A	4:04	4:07	4:11		4:38			4:17
480B	4:12	4:15	4:19		4:46	4:58	5:05	4:17
480A	4:24	4:27	4:31		4:58			4:26
480B	4:32	4:35	4:39		5:06	5:18	5:25	4:27
480A	4:34	4:37	4:41		5:08			4:28
480P	4:43	4:46	4:50	5:10	5:19			4:28
480B	5:02	5:05	5:09		5:36	5:48	5:55	4:28
480P	5:33	5:36	5:40	6:00	6:09			4:28
480P	6:03	6:06	6:10	6:30	6:39			4:28

Shaded trips indicate rush-hour fares

Note: Southbound buses serve Apple Valley Transit Station north of the platform.

484 Monday–Friday NORTHBOUND

from Eagan to Downtown St. Paul

Route Number & Letter	Eagan			Rosemount	Downtown St. Paul		
	Cliff Rd & Nicols Rd	Rahn Rd & Cedar Grove Pkwy	Silver Bell & Blackhawk	Rosemount Transit Station	5th St & Minnesota	Broadway & 5th St	Union Depot
AM 484	F	G	H	I	J	K	L
484	6:02	6:09	6:11	6:21	6:25	6:32	6:48
484	6:32	6:39	6:41	6:51	6:55	7:02	7:03
484	6:32	6:39	6:41	6:51	6:55	7:02	7:03
484	7:02	7:09	7:11	7:21	7:25	7:30	7:37
484	8:20	8:27	8:29	8:39	8:43	9:08	9:12

Shaded trips indicate rush-hour fares

484 Monday–Friday SOUTHBOUND

from Downtown St. Paul to Eagan

Route Number & Letter	Downtown St. Paul		Eagan			Rosemount
	Union Depot	Broadway & 5th St	6th St & Cedar	Pilot Knob Rd & Lone Oak Rd	Eagan Transit Station	Rosemount Transit Station
PM 484	N	M	O	J	I	K
484R	3:33	3:36	3:40	4:03	4:07	4:28
484	3:50	3:53				
484	4:03	4:06	4:10	4:33	4:37	4:58
484R	4:20	4:23				
484	4:33	4:36	4:40	5:03	5:07	5:24
484	5:03	5:06	5:10	5:33	5:37	5:54
484	5:33	5:36	5:40	6:03	6:07	6:24

Shaded trips indicate rush-hour fares

Park & Ride Lots

Apple Valley
Apple Valley Transit Station
15450 Cedar Ave. S.
Routes: 420, 440, 442, 475, 477, 477R/E, 480, 480A, Red Line

Palomino Hills Park & Ride
Palomino Dr. and Pennock Ave.
Routes: 440, 476, 477R, 480

Burnsville
Heart of the City Park & Ride
126th St and Pillsbury Avenue.
Routes: 464, 480

Eagan
Eagan Transit Station
Yankee Doodle Road & Pilot Knob Road, southeast corner of intersection.
Routes: 445, 446, 470, 480, 484

Blackhawk Park & Ride
Cliff Road & Blackhawk Road, adjacent to I-35E, northwest corner of intersection.
Routes: 438 (reservation only), 470H, 472, 472C, 472W, 480

Rosemount
Rosemount Transit Station
Burnley Ave. & 145th St.
Routes: 420, 476, 478, 484R

Route 480 Bus Stops

- Northbound:**
- 480A** Apple Valley Transit Station SB, Palomino Hills P&R
 - 480B** Pillsbury Av at Heart of the City P&R E corner, Burnsville Pkwy at Nicollet Ave SE corner, Burnsville Pkwy at Eagle Ridge Dr S corner, Burnsville Pkwy at Portland Av (W) SW corner, Parkwood Dr at Burnsville Pkwy NE corner, Parkwood Dr at 122nd St SE corner, 122 St at 17 Av SW corner, Co Rd 11 at 122 St NE corner, Co Rd 11 at Hwy 13 SE corner, Cliff Rd at Horizon Dr SW corner, Cliff Rd at River Hills Dr SE corner, Cliff Rd at Cinnamon Ridge Trl S corner, Cliff Rd at Nicols Rd SE corner, Cliff Rd at Rahncliff Rd SE corner

- Blackhawk Park & Ride
- Eagan Transit Station
- Smith Ave opp Smith Av Ramp (at 5th St)
- 5 St at W 7 St SE corner (drop-off only, by request)
- 5 St at Washington S corner (drop-off only, by request)
- 5 St at Market St SW corner (Rice Park)
- 5 St at Wabasha St/Cedar St S corner
- 5 St at Minnesota St SW corner
- 5 St at Robert St/Jackson St S corner
- 5 St at Sibley St/Wacouta St S corner
- Broadway St at Farmer's Market W side
- St Paul Union Depot (busway dropoff)

- Southbound:**
- St Paul Union Depot (Gate A)
 - Broadway St at 5th St SE corner (Farmer's Market)
 - 6 St at Sibley St NW corner
 - 6 St at Jackson St/Robert St N corner
 - 6 St at Cedar St NE corner
 - 6 St at Wabasha St NW corner
 - 6 St at Washington St NE corner
 - 6 St at Washington St/W 7 St N corner
 - Smith Av Ramp (at Kellogg Blvd)
 - Eagan Transit Station
 - Blackhawk Rd at Diffley Rd SW corner
 - Blackhawk Rd at Deer Hills Trl NW corner
 - Blackhawk Rd at Cliff Lake Rd NW corner
 - Blackhawk Park & Ride

- 480A** Palomino Hills P&R, Apple Valley Transit Station SB
- 480B** Cliff Rd at Cliff Lake Rd NW corner, Cliff Rd at Nicols Rd NE corner, Cliff Rd at Slater Rd NW corner, Cliff Rd at River Hills Dr NE corner, Cliff Rd at Kennelly Rd N corner, Co Rd 11 at Hwy 13 SW corner, Co Rd 11 at 121 St NW corner, 122 St at Co Rd 11 NW corner, 122 St at Oak Leaf Ct N corner, 122 St at Parkwood Dr NE corner, Parkwood Dr at Burnsville Pkwy NW corner, Burnsville Pkwy at Portland Av (E) NW corner, Burnsville Pkwy at Eagle Ridge Dr NE corner, Burnsville Pkwy at Nicollet Av NE corner, Pillsbury Av at Heart of the City P&R E corner