









Legend

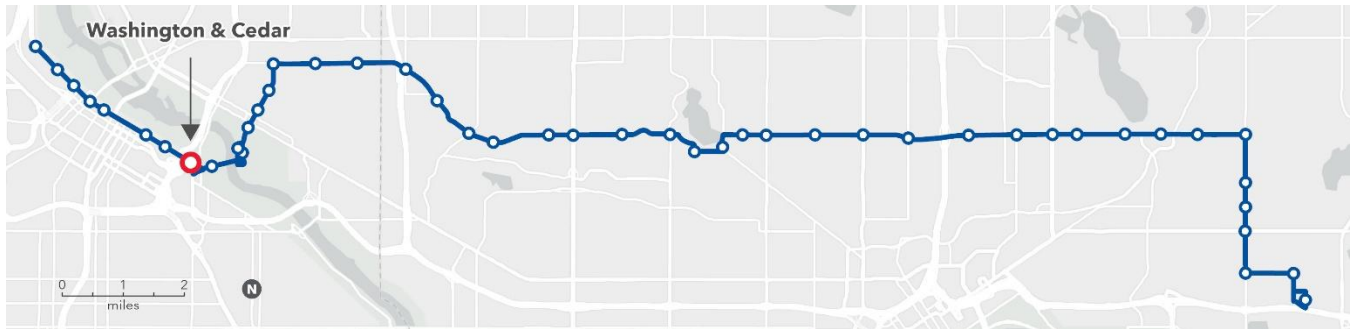
-  Platform
-  Bus shelter
-  Sidewalk
-  Bikeway
-  Existing bus stop

0' 40'
Scale in Feet



Washington & Cedar

[Click here to take our survey by May 4, 2026.](#) Select each station you want to comment on when responding to the first question of the survey.



Station concept

The eastbound platform is nearside of the intersection at the same location as the existing Route 3 bus stop. The westbound platform is farside of the intersection.

Station spacing

Distance from previous station: 0.33 miles from Washington & 11th Avenue S

Distance to next station: 0.25 miles to Washington & West Bank

Transit connections

Routes 7, 22, and 252

Destinations

Seven Corners and Cedar Riverside commercial districts and the University of Minnesota – Twin Cities West Bank campus