






Hennepin County is leading the Washington Avenue Bikeway Project. H Line stations at Washington & 11th Avenue S and Washington & Chicago are in the project limits.

The County's project may change how the street looks. These changes are not reflected in this station concept. Metro Transit will coordinate with agency partners to include H Line platforms in the street design.

Legend

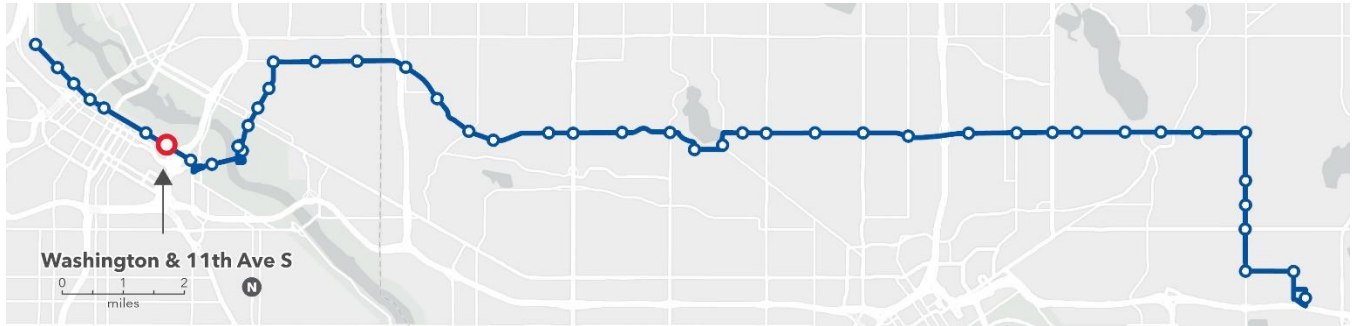
-  Platform
-  Bus shelter
-  Sidewalk
-  Bikeway
-  Existing bus stop

0' 40'
Scale in Feet



Washington & 11th Avenue S

[Click here to take our survey by May 4, 2026.](#) Select each station you want to comment on when responding to the first question of the survey.



Station concept

The eastbound and westbound platforms are both farside of the intersection.

Station spacing

Distance from previous station: 0.25 miles from Washington & Chicago

Distance to next station: 0.33 miles to Washington & Cedar

Transit connections

Routes 7 and 22

Destinations

This station provides access to various destinations in the Downtown commercial district

Coordinated projects

This proposed station may be constructed with Hennepin County's Washington Avenue Bikeway Project (5th Avenue S to 11th Avenue S). The project may change how the street looks. These changes are not reflected in the H Line station concept. Metro Transit will coordinate with agency partners to include H Line platforms in the street design.