






Metro Transit is working with the University of Minnesota to refine platform concepts at this station to minimize impacts to campus fabric, circulation, and operations.

Legend

-  Platform
-  Bus shelter
-  Sidewalk
-  Existing bus stop

0' 40'
Scale in Feet



Westbound platform

Pleasant St SE

Pleasant St SE

Eastbound platform

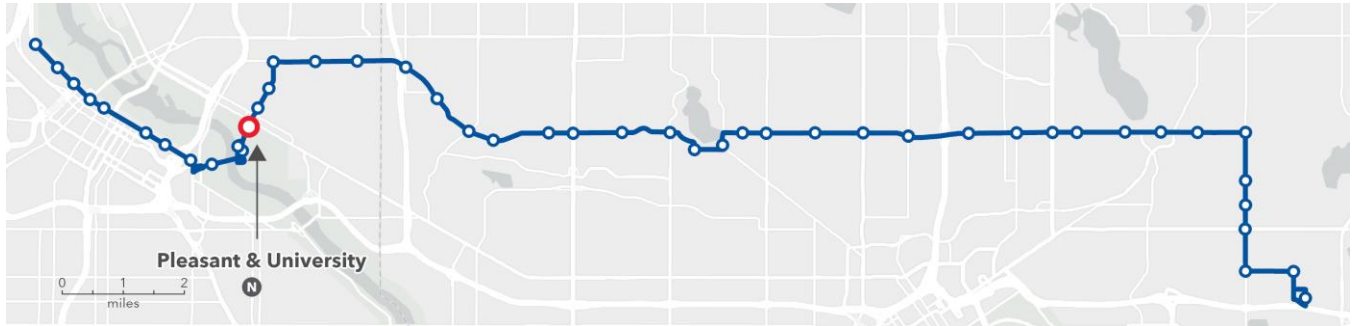
Folwell Hall

Jones Hall

Metro Transit is working with the University of Minnesota to determine where the shelter will be placed at the eastbound platform.

Pleasant & University

[Click here to take our survey by May 4, 2026.](#) Select each station you want to comment on when responding to the first question of the survey.



Station concept

The eastbound and westbound platforms are both located mid-block at the same locations as the existing Route 3 bus stops.

Station spacing

Distance from previous station: 0.25 miles from Pleasant-E River & Appleby Hall

Distance to next station: 0.2 miles to 15th Avenue & 5th Street

Transit connections

METRO E Line and Route 2 (on University Avenue), and University of Minnesota University Avenue Circulator (Route 122)

Destinations

University of Minnesota – Twin Cities East Bank campus and Dinkytown commercial district