

803

807

1205-1215

821

827

841






Maryland Ave E

Arcade St N

850


842

Legend

-  Platform
-  Bus shelter
-  Sidewalk
-  Green space
-  Existing bus stop

0' 30'

Scale in Feet

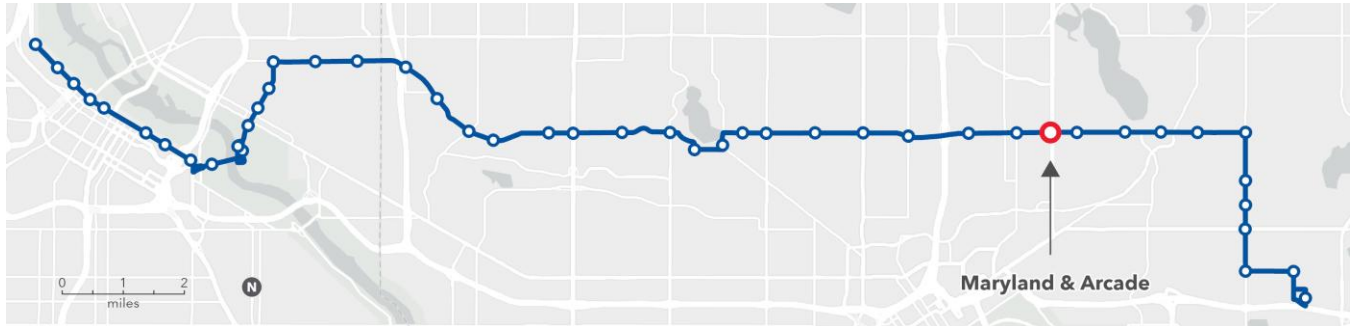


Westbound platform

Eastbound platform

Maryland & Arcade

[Click here to take our survey by May 4, 2026.](#) Select each station you want to comment on when responding to the first question of the survey.



Station concept

The eastbound platform is farside of the intersection. The westbound platform is nearside of the intersection at the same location as the existing Route 64 bus stop.

Station spacing

Distance from previous station: 0.4 miles from Maryland & Payne

Distance to next station: 0.25 miles to Maryland & Forest

Transit connections

Routes 54 and 61

Destinations

Arcade Street commercial corridor, Walgreens pharmacy, medical clinic, multiple grocery stores, and other small businesses