








Legend

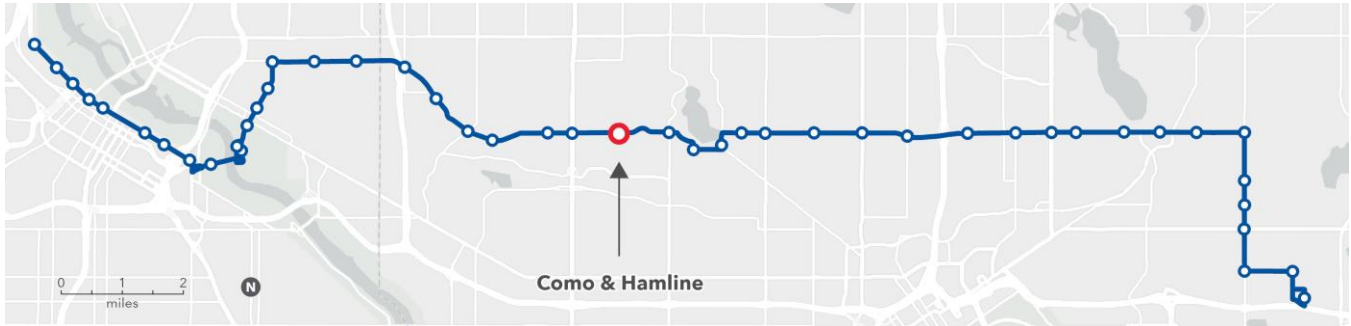
-  Platform
-  Bus shelter
-  Sidewalk
-  Green space
-  Existing bus stop

0' 30'
Scale in Feet



Como & Hamline

[Click here to take our survey by May 4, 2026.](#) Select each station you want to comment on when responding to the first question of the survey.



Station concept

The eastbound platform is farside of the intersection. The westbound platform is nearside of the intersection at the same location as the existing Route 3 bus stop.

Station spacing

Distance from previous station: 0.25 miles from Como & Snelling

Distance to next station: 0.5 miles to Como & Lexington

Transit connections

Route 83

Destinations

Como Regional Park, Como Park Zoo & Conservatory, Saint Paul Parks and Recreation offices, and several multifamily housing buildings south of Wynne Avenue