





Legend

-  Platform
-  Bus shelter
-  Sidewalk
-  Existing bus stop

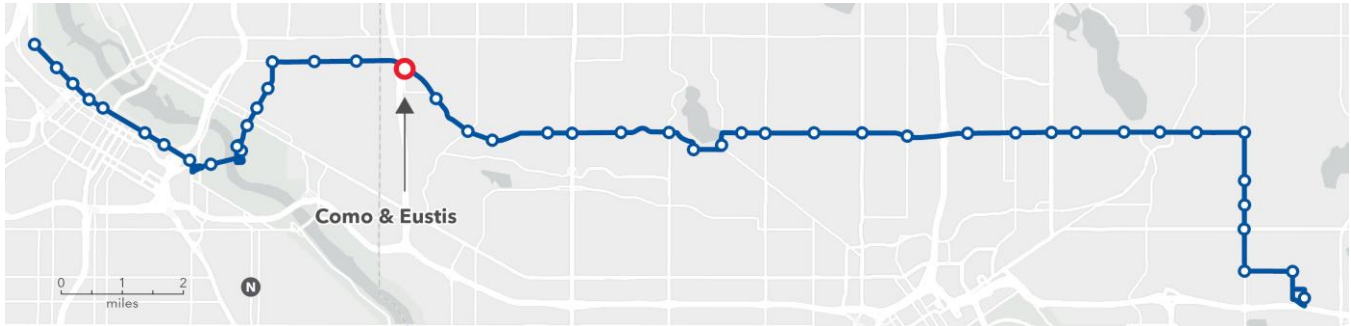
0' 30'

Scale in Feet



Como & Eustis

[Click here to take our survey by May 4, 2026.](#) Select each station you want to comment on when responding to the first question of the survey.



Station concept

The eastbound platform is nearside of the intersection at the same location as the existing Route 3 bus stop. The westbound platform is farside of the intersection at the same location as the existing Route 3 bus stop.

Station spacing

Distance from previous station: 0.5 miles from Como & 29th Avenue

Distance to next station: 0.5 miles to Como & Doswell

Transit connections

Route 30

Destinations

HealthPartners clinic, Luther Social Service of Minnesota, a day care center, and several multifamily housing buildings