

Proposed Bronze Line westbound platform, shared with H Line. Shelter locations to be determined.

Maryland Ave E



Proposed Bronze Line eastbound platform, shared with H Line. Shelter locations to be determined.

The Metropolitan Council and Ramsey County are leading the METRO Bronze Line bus rapid transit (BRT) project, which includes a reconstruction of this portion of Maryland Avenue. H Line will share platforms with the Bronze Line at this station location.

The Bronze Line project will change how the street looks. These changes are not reflected in this station concept. Metro Transit will coordinate with agency partners on the design and delivery of these shared platforms.


Hazelwood St

Legend

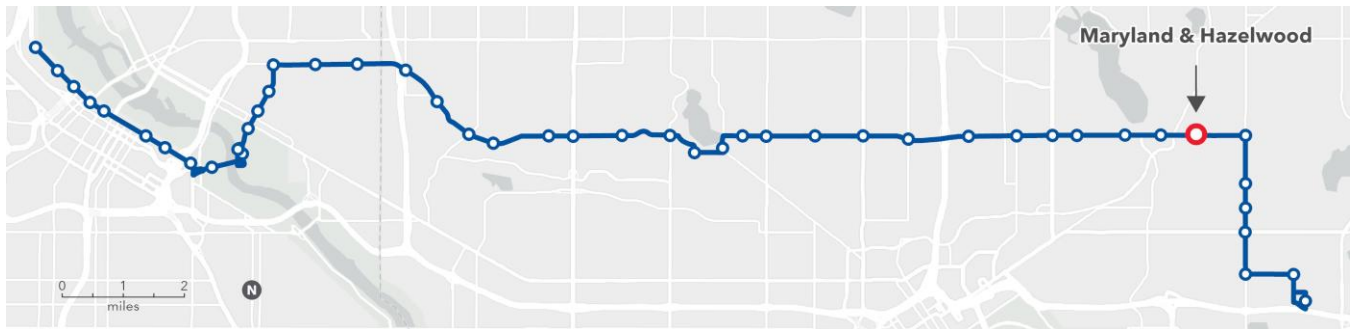
-  Platform
-  Existing bus stop

0' 40'

Scale in Feet



# Maryland & Hazelwood



## *Station concept*

The eastbound and westbound platforms are both farside of the intersection.

## *Station spacing*

Distance from previous station: 0.4 miles from Maryland & Clarence

Distance to next station: 0.5 miles to Maryland & White Bear

## *Transit connections*

Routes 54 (replaced by future METRO Bronze Line) and 64

## *Destinations*

Roosevelt Homes and Community Center, East Side Boys & Girls Club, Montessori Center of Minnesota, Sackett Park, and several multifamily housing buildings

## *Coordinated projects*

This proposed station may be constructed with the METRO Bronze Line project. H Line and Bronze Line will both serve this station. For more details visit [metrotransit.org/Bronze-line-project](https://metrotransit.org/Bronze-line-project).