LEGEND

▨	PAVEMENT REHABILITATION	■	PROPOSED BIKEWAY
🟧	MEDIAN	🟪	BUFFER CURB
🟨	B LINE STATION PLATFORM	↱	PROPOSED DIRECTIONAL LANE USE
⬜	SIDEWALK OR DRIVEWAY APRON	⊗	EXISTING SIGNAL SYSTEM
🟥	TRANSIT LANE	Ⓣ	LOCAL BUS STOP
🟩	GREEN OPPORTUNITY		

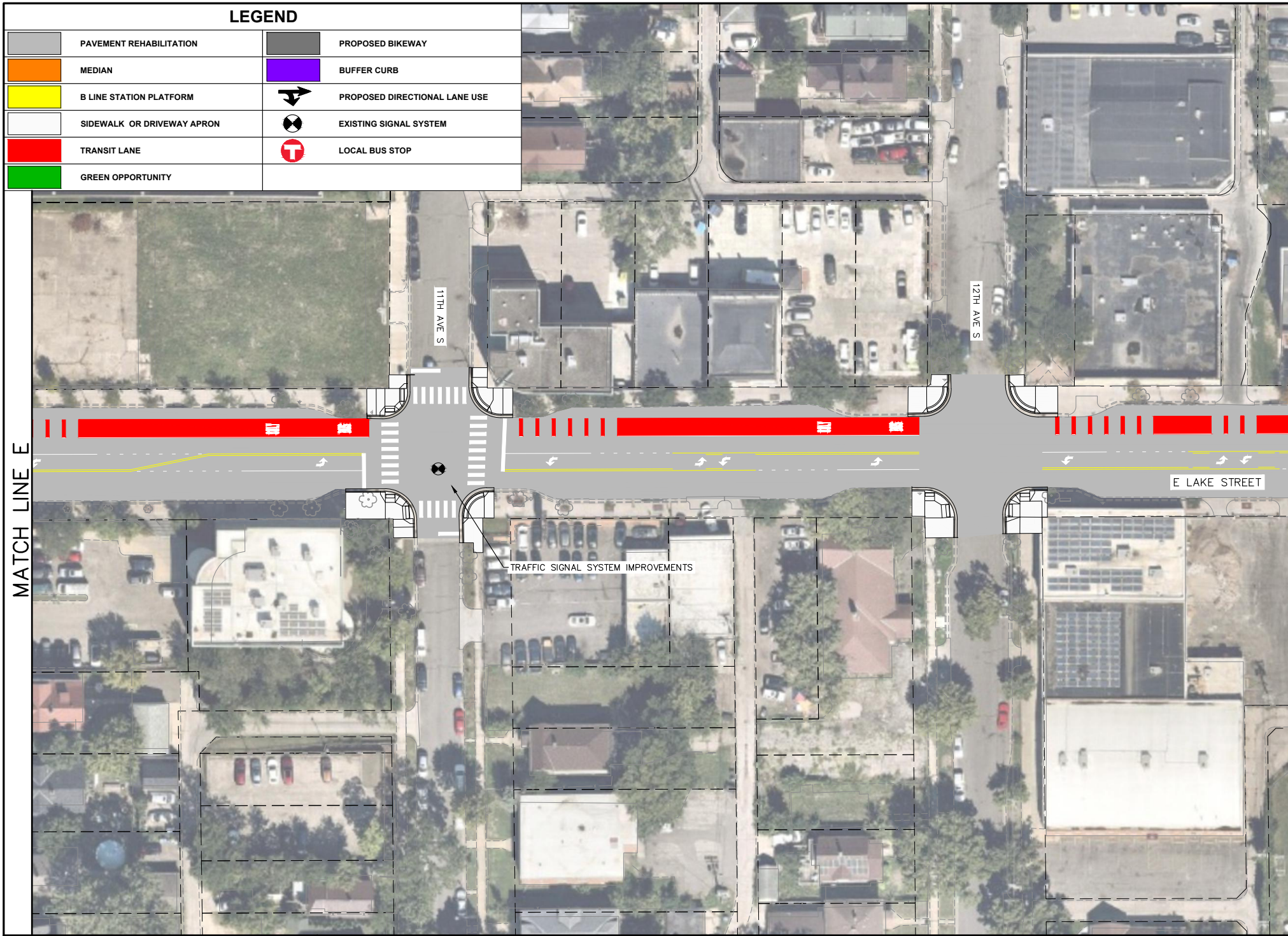
MATCH LINE E
11TH AVE S
12TH AVE S
E LAKE STREET
TRAFFIC SIGNAL SYSTEM IMPROVEMENTS

METRO
B Line

Jul. 21 2023 12:12 pm C:\Users\whitney.aakre\appdata\local\temp\AcPublish_8272\LAKESTREET-GEOMETRIC-LAYOUT-ROLLPLOTS.dwg By: Whitney.Aakre

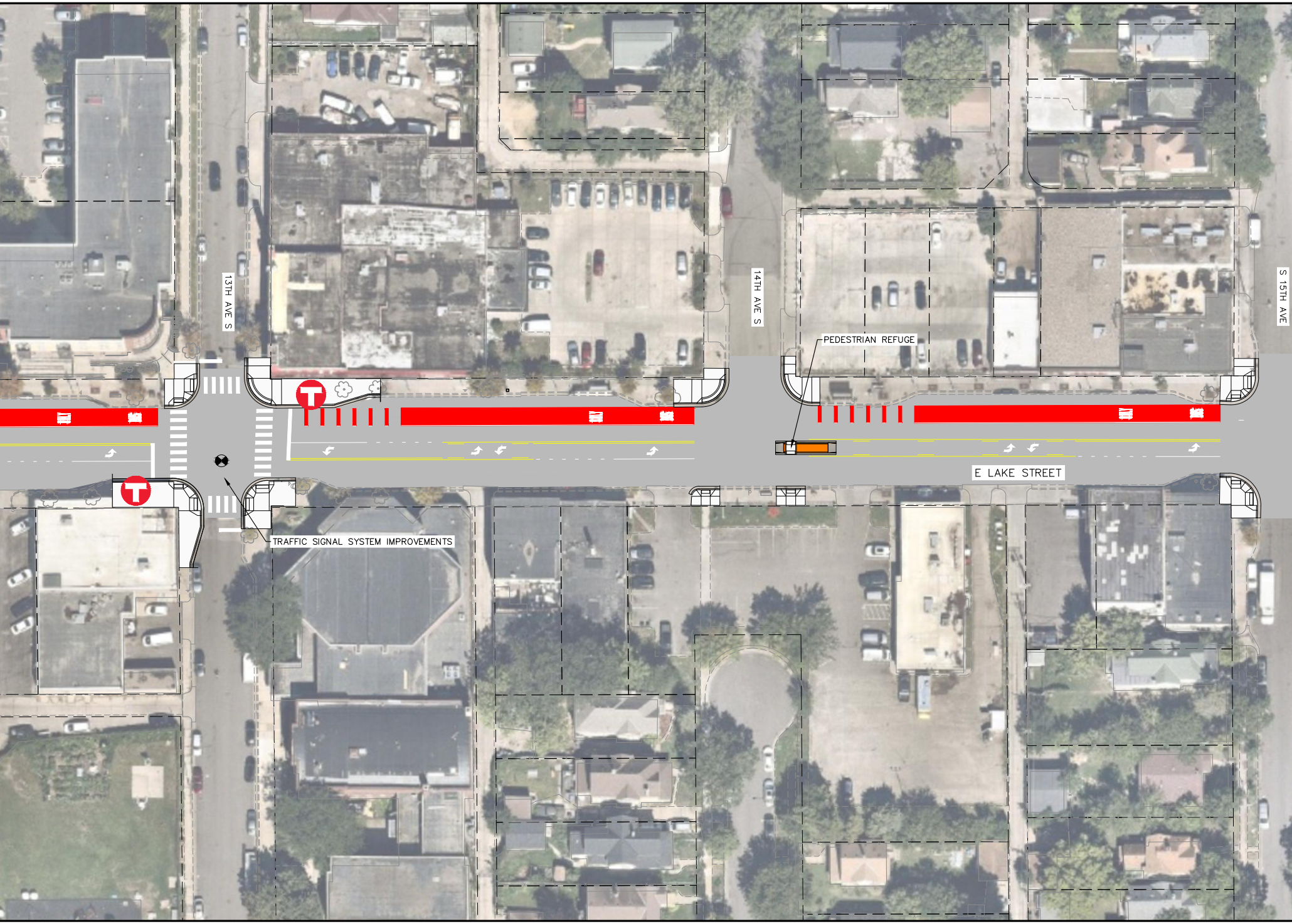
13TH AVE S
14TH AVE S
S 15TH AVE
PEDESTRIAN REFUGE
E LAKE STREET
TRAFFIC SIGNAL SYSTEM IMPROVEMENTS

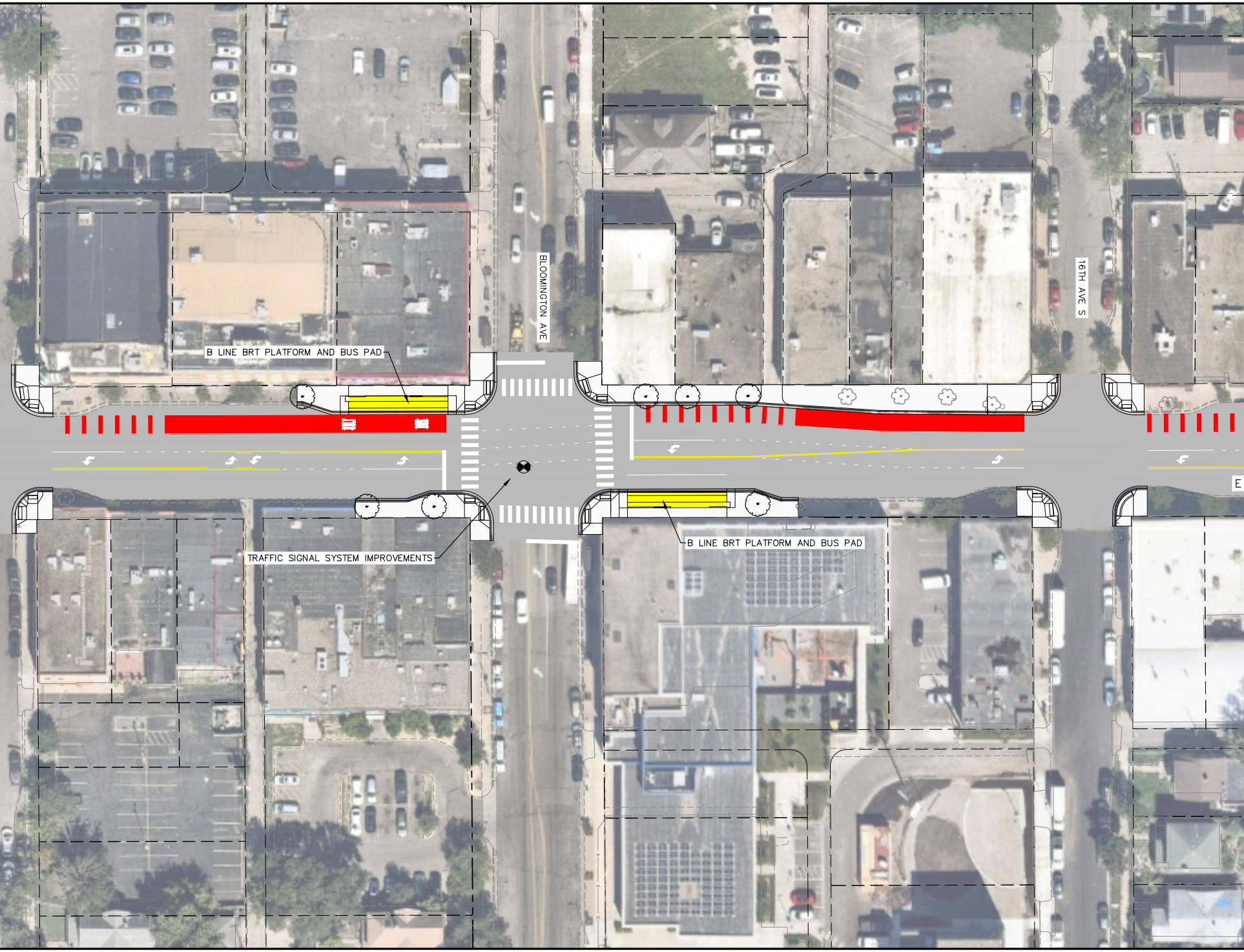
BLOOMINGTON AVE
16TH AVE S
B LINE BRT PLATFORM AND BUS PAD
B LINE BRT PLATFORM AND BUS PAD
TRAFFIC SIGNAL SYSTEM IMPROVEMENTS
E

METRO B

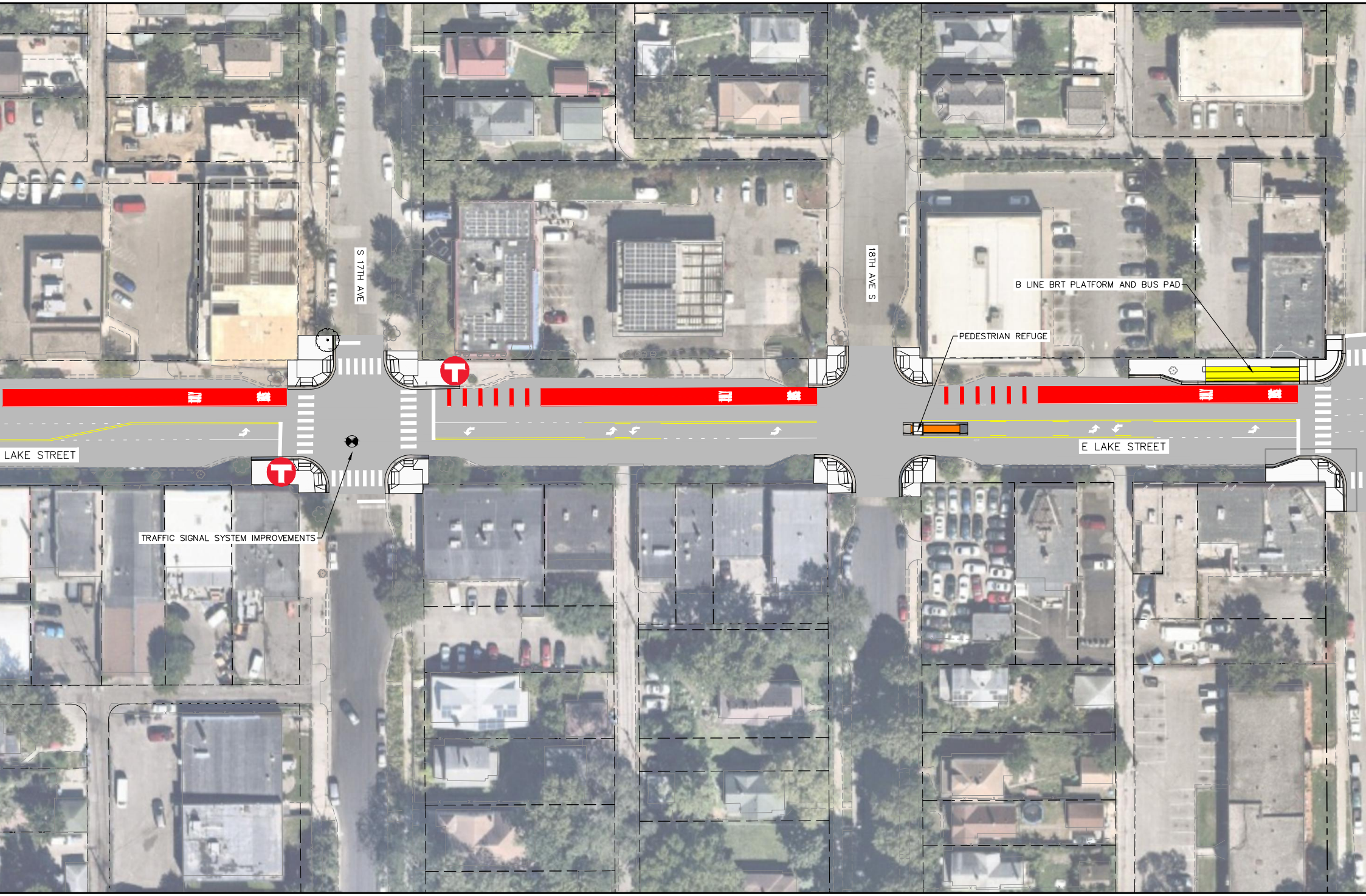
S 17TH AVE
18TH AVE S
B LINE BRT PLATFORM AND BUS PAD
PEDESTRIAN REFUGE
LAKE STREET
E LAKE STREET
TRAFFIC SIGNAL SYSTEM IMPROVEMENTS

LINE BUS RAPID TRANSIT
DESIGN LAYOUT

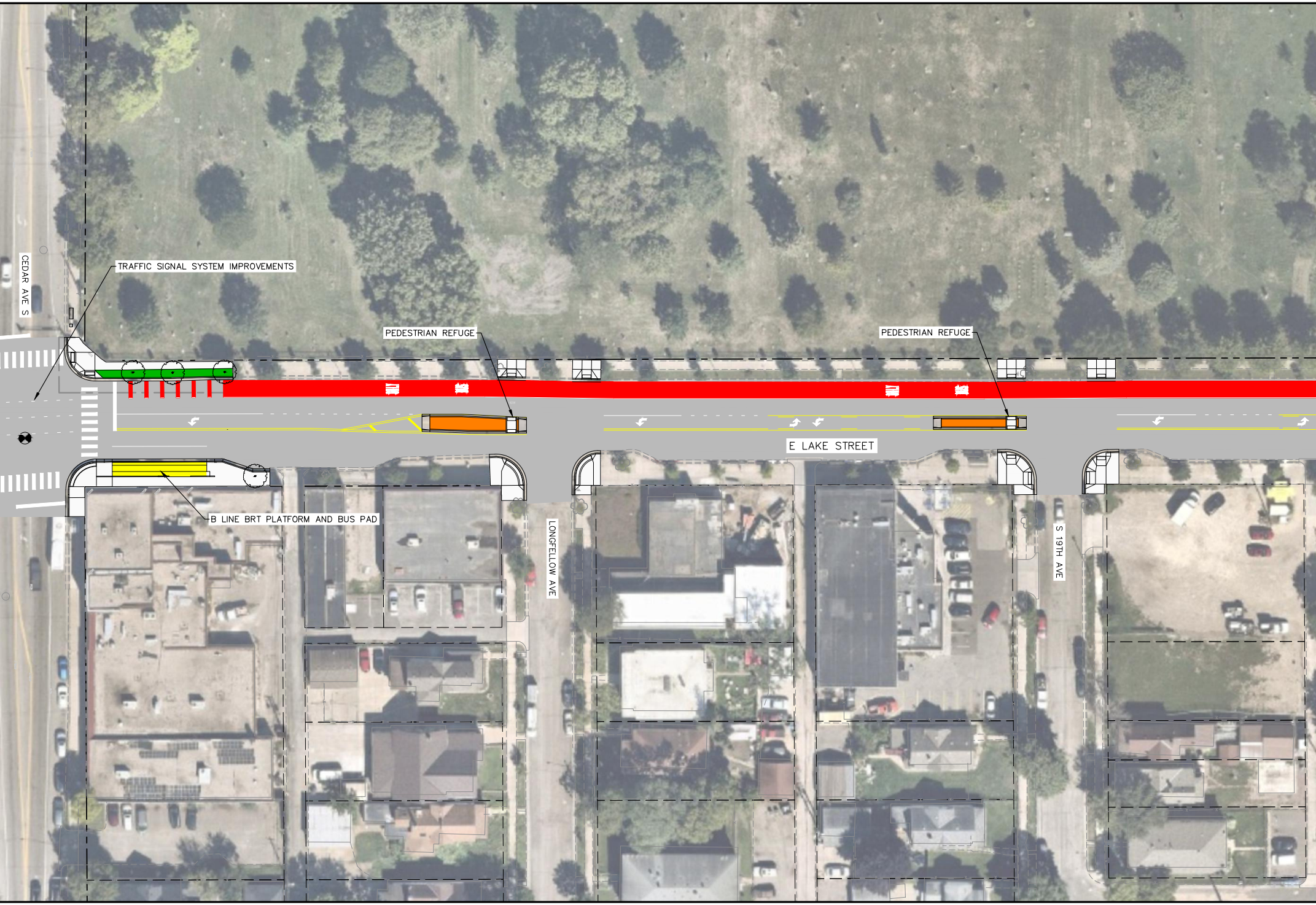
TRAFFIC SIGNAL SYSTEM IMPROVEMENTS
CEDAR AVE S
PEDESTRIAN REFUGE
PEDESTRIAN REFUGE
E LAKE STREET
B LINE BRT PLATFORM AND BUS PAD
LONGFELLOW AVE
S 19TH AVE

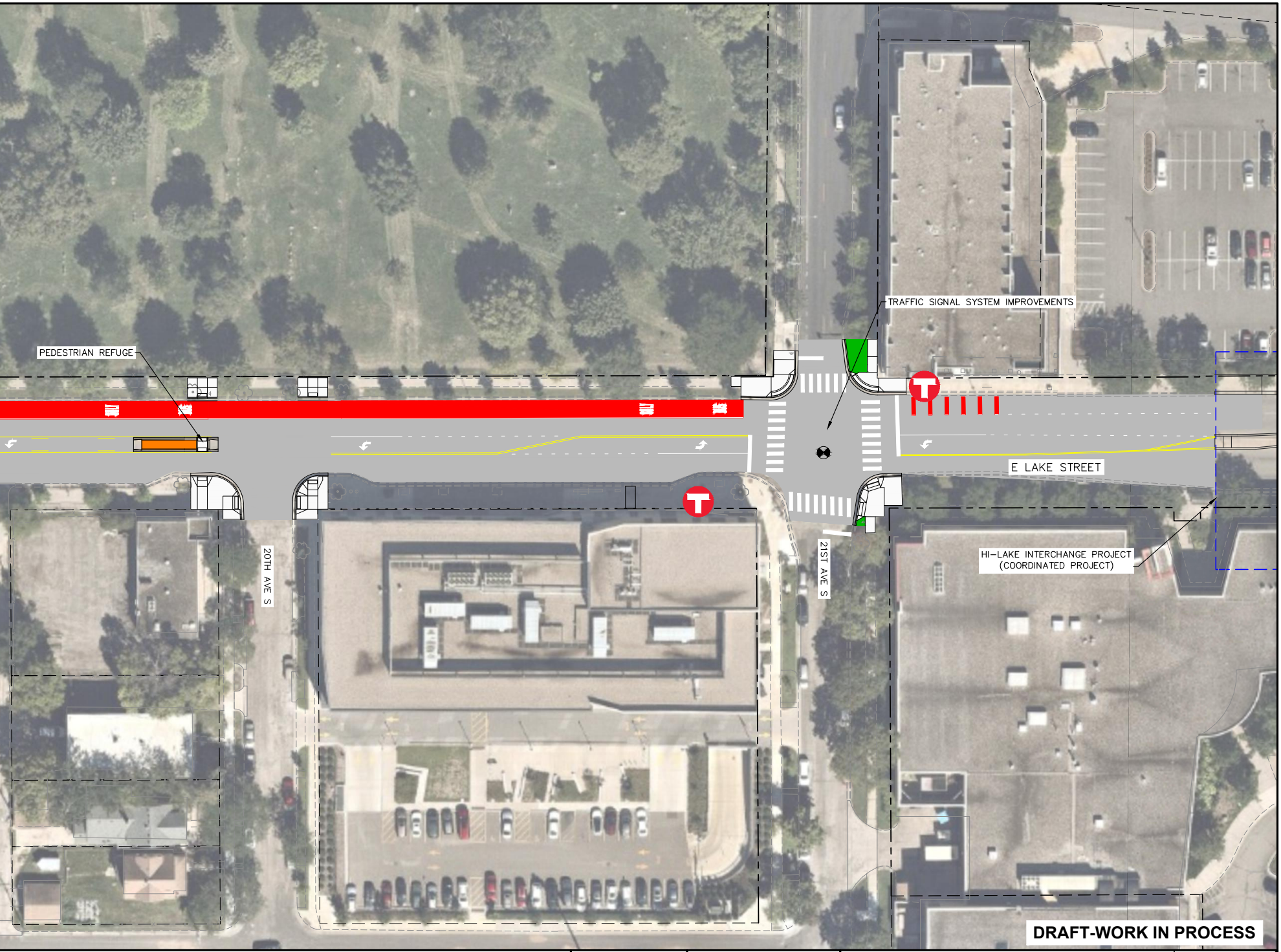
PEDESTRIAN REFUGE
TRAFFIC SIGNAL SYSTEM IMPROVEMENTS
E LAKE STREET
20TH AVE S
21ST AVE S
HI-LAKE INTERCHANGE PROJECT
(COORDINATED PROJECT)
NORTH
0 15 30 60
SCALE

DRAFT-WORK IN PROCESS

7/21/2023