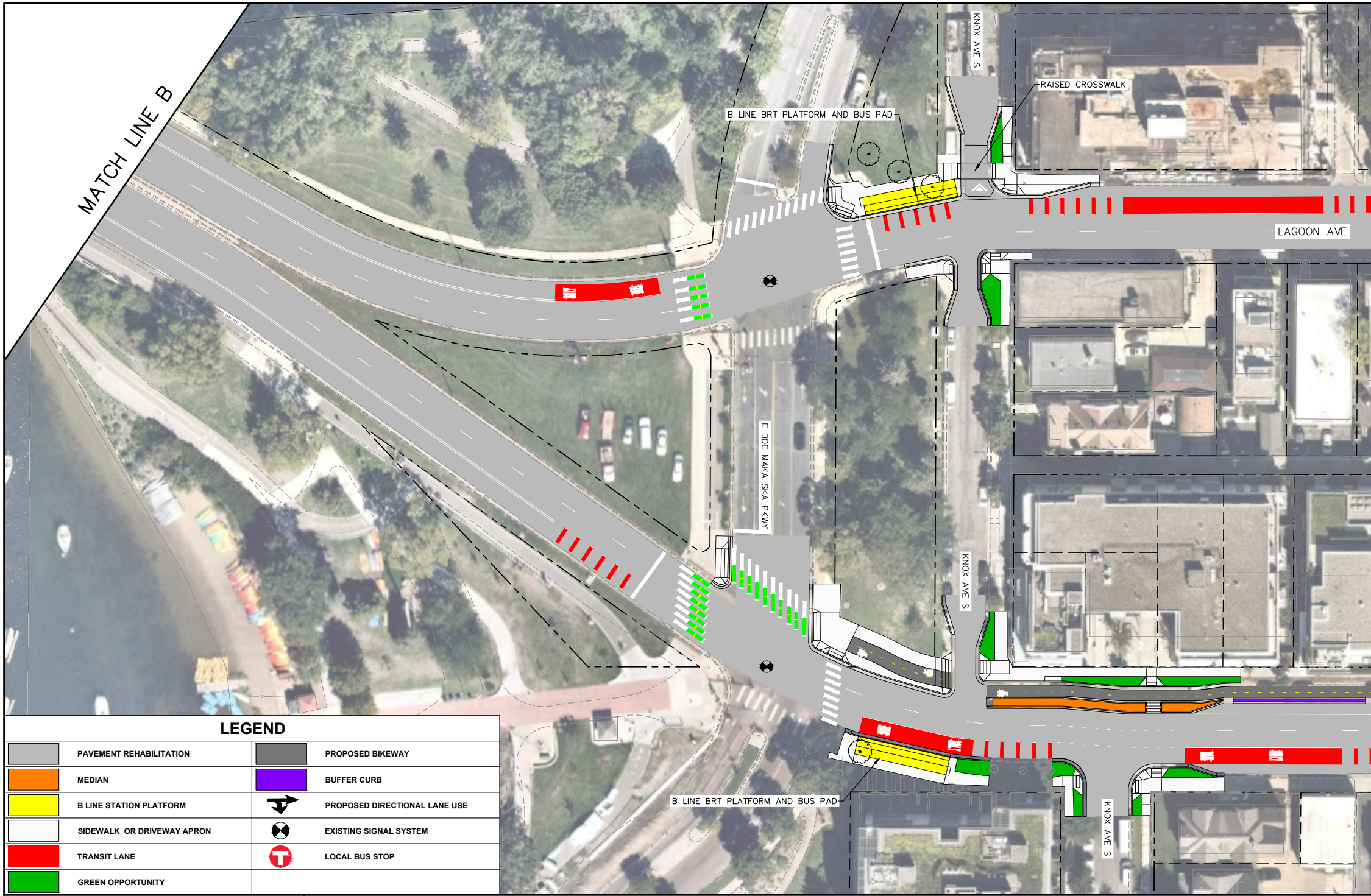
MATCH LINE B
KNOX AVE S
RAISED CROSSWALK
B LINE BRT PLATFORM AND BUS PAD
LAGOON AVE
E BDE MAKA SKA PKWY
KNOX AVE S
B LINE BRT PLATFORM AND BUS PAD
KNOX AVE S

LEGEND

▨	PAVEMENT REHABILITATION	⬛	PROPOSED BIKEWAY
🟧	MEDIAN	🟪	BUFFER CURB
🟨	B LINE STATION PLATFORM	↱	PROPOSED DIRECTIONAL LANE USE
⬜	SIDEWALK OR DRIVEWAY APRON	⊗	EXISTING SIGNAL SYSTEM
🟥	TRANSIT LANE	T	LOCAL BUS STOP
🟩	GREEN OPPORTUNITY		

METRO

B Line

Jul, 21 2023 12:10 pm C:\Users\whitney.aakre\appdata\local\temp\AcPublish_8272\LAKESTREET-GEOMETRIC-LAYOUT-ROLLPLOTS.dwg By: Whitney.Aakre

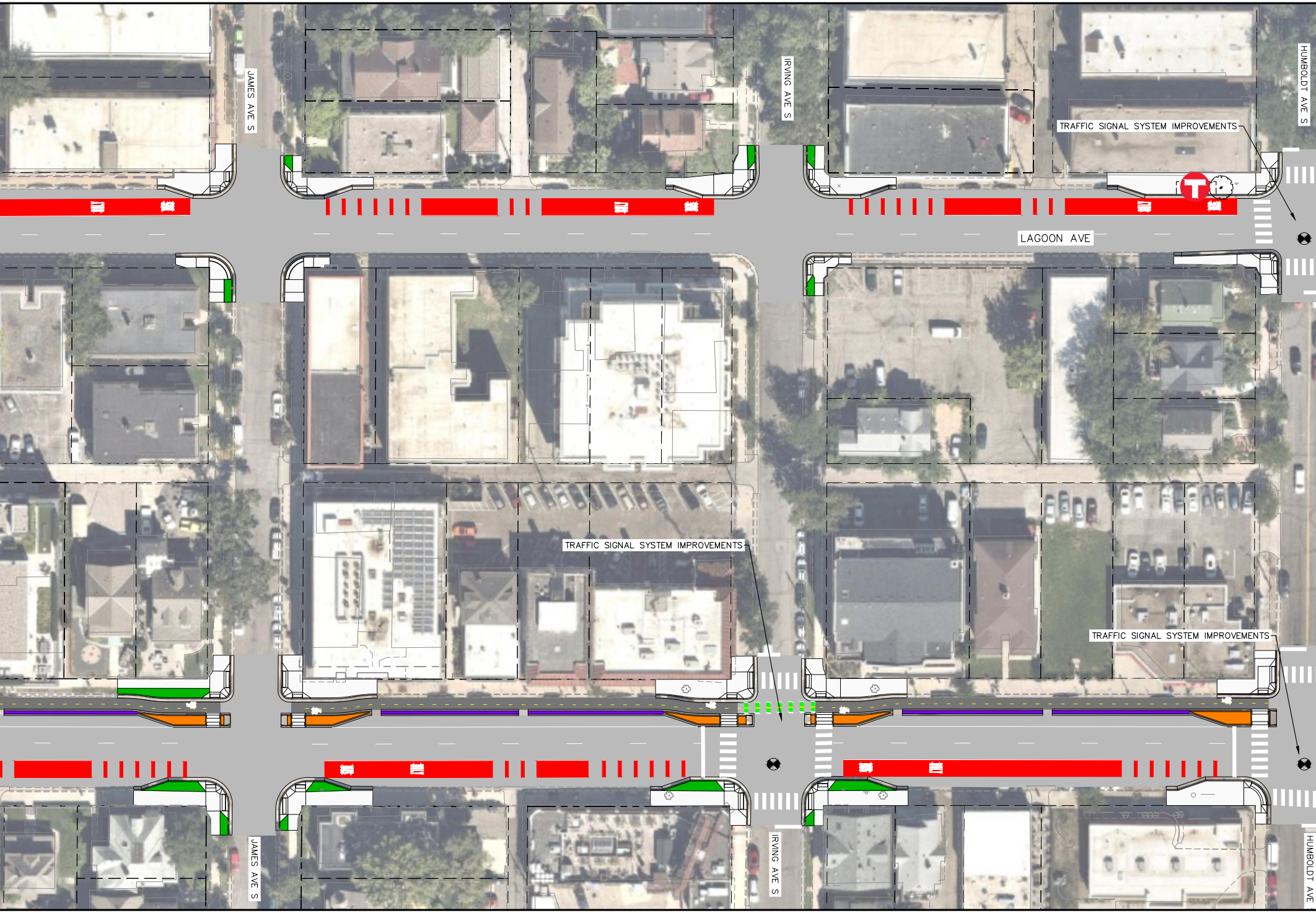
JAMES AVE S
IRVING AVE S
HUMBOLDT AVE S
TRAFFIC SIGNAL SYSTEM IMPROVEMENTS
LAGOON AVE
TRAFFIC SIGNAL SYSTEM IMPROVEMENTS
TRAFFIC SIGNAL SYSTEM IMPROVEMENTS
JAMES AVE S
IRVING AVE S
HUMBOLDT AVE

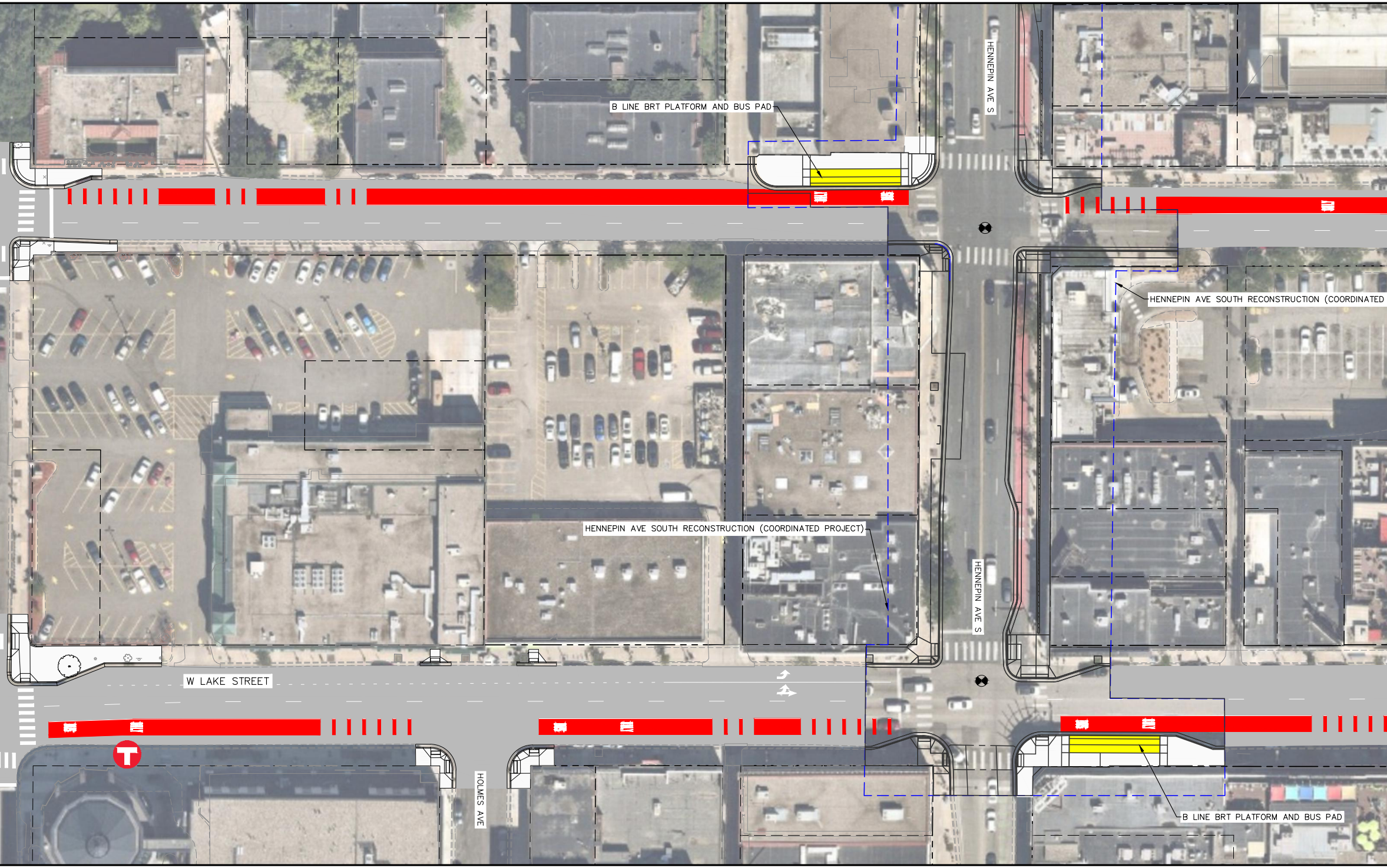
B LINE BRT PLATFORM AND BUS PAD
HENNEPIN AVE S
HENNEPIN AVE SOUTH RECONSTRUCTION (COORDINATED
HENNEPIN AVE SOUTH RECONSTRUCTION (COORDINATED PROJECT)
HENNEPIN AVE S
W LAKE STREET
HOLMES AVE
B LINE BRT PLATFORM AND BUS PAD

METRO B LINE BUS RAPID TRANSIT

DESIGN LAYOUT

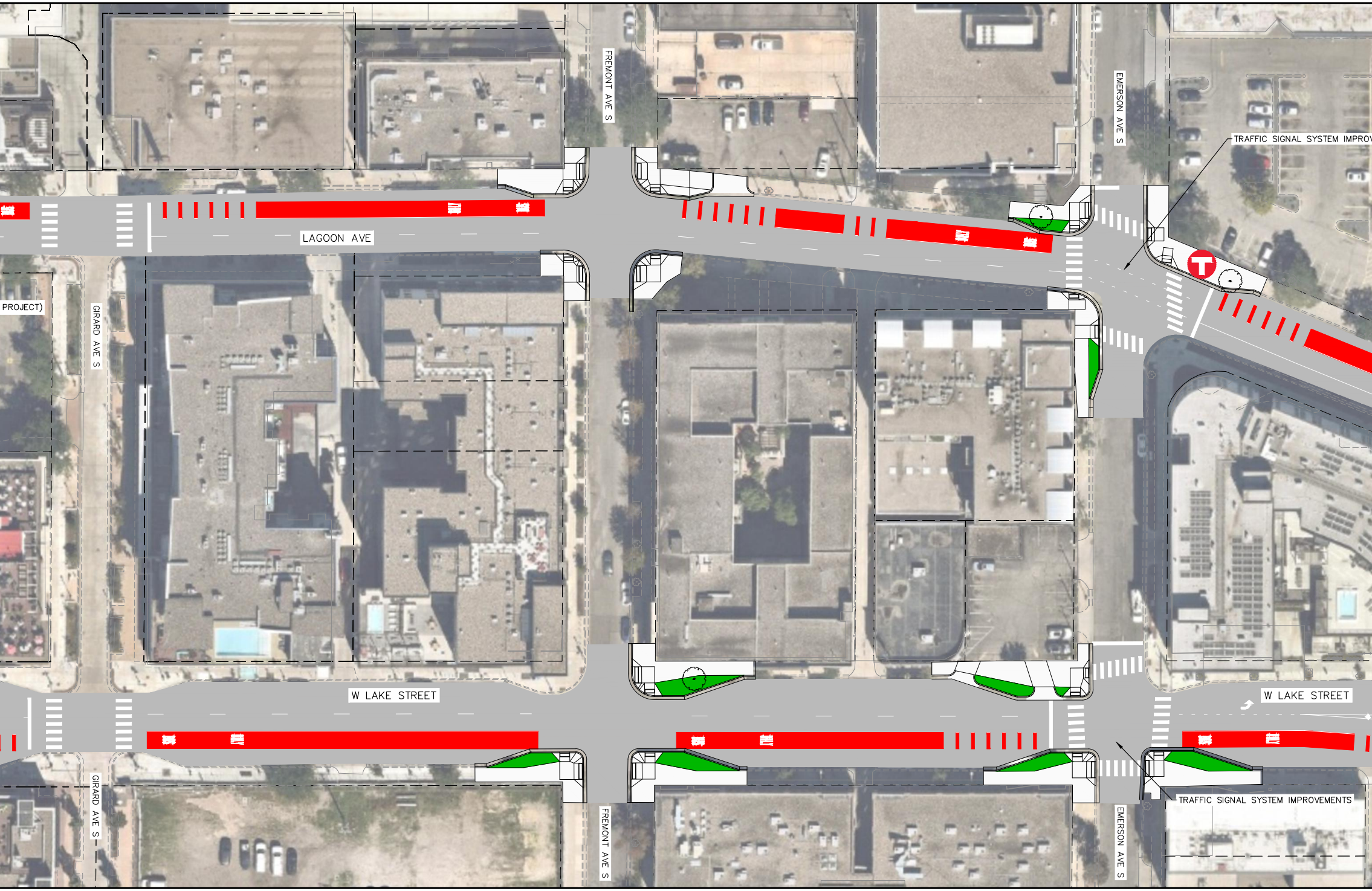
FREMONT AVE S
EMERSON AVE S
TRAFFIC SIGNAL SYSTEM IMPROV
LAGOON AVE
PROJECT)
GIRARD AVE S
W LAKE STREET
W LAKE STREET
TRAFFIC SIGNAL SYSTEM IMPROVEMENTS
GIRARD AVE S
FREMONT AVE S
EMERSON AVE S

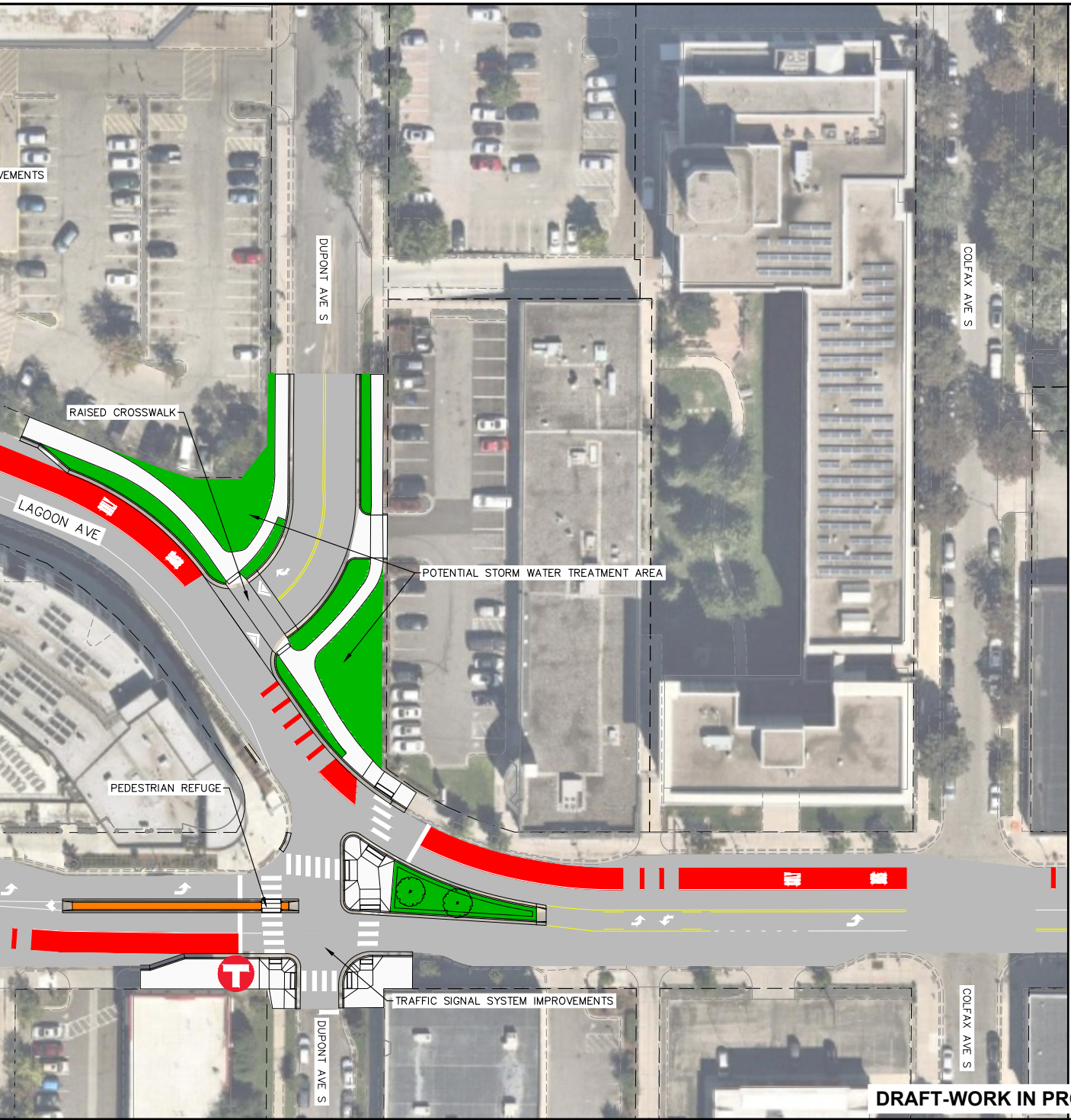
VEMENTS
DUPONT AVE S
COLFAX AVE S
RAISED CROSSWALK
LAGOON AVE
POTENTIAL STORM WATER TREATMENT AREA
PEDESTRIAN REFUGE
TRAFFIC SIGNAL SYSTEM IMPROVEMENTS
DUPONT AVE S
COLFAX AVE S

MATCH LINE C

DRAFT-WORK IN PROCESS

7/21/2023

NORTH

0 15 30 60

SCALE

3

6