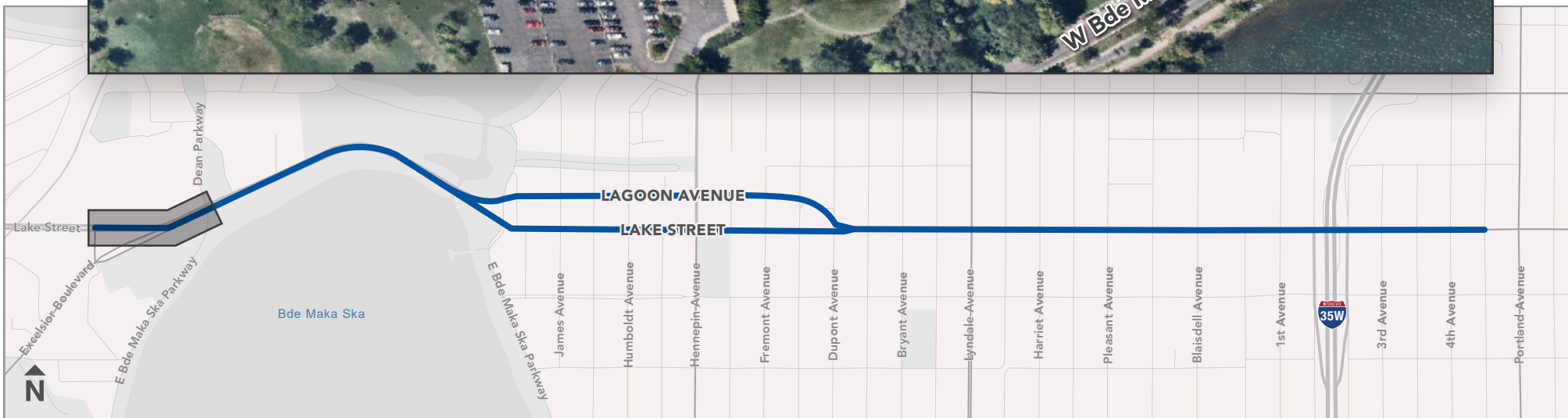


# Market Plaza to Dean Parkway: Stage 1

🚧 South lanes and parking closed | Sidewalk and driveways open 🚧

**Legend:**  Road Closure |  Direction of Traffic |  Existing Station Platform |  Station Platform to be Constructed

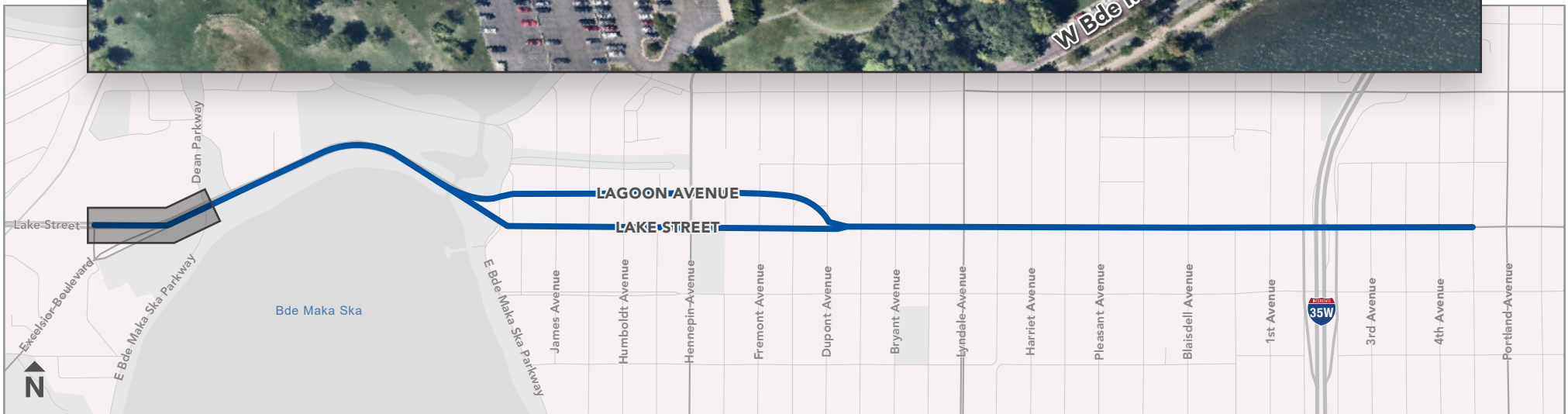




# Market Plaza to Dean Parkway: Stage 2

🚧 North lanes and parking closed | Sidewalk and driveways open 🚧

**Legend:**  Road Closure |  Direction of Traffic |  Existing Station Platform |  Station Platform to be Constructed

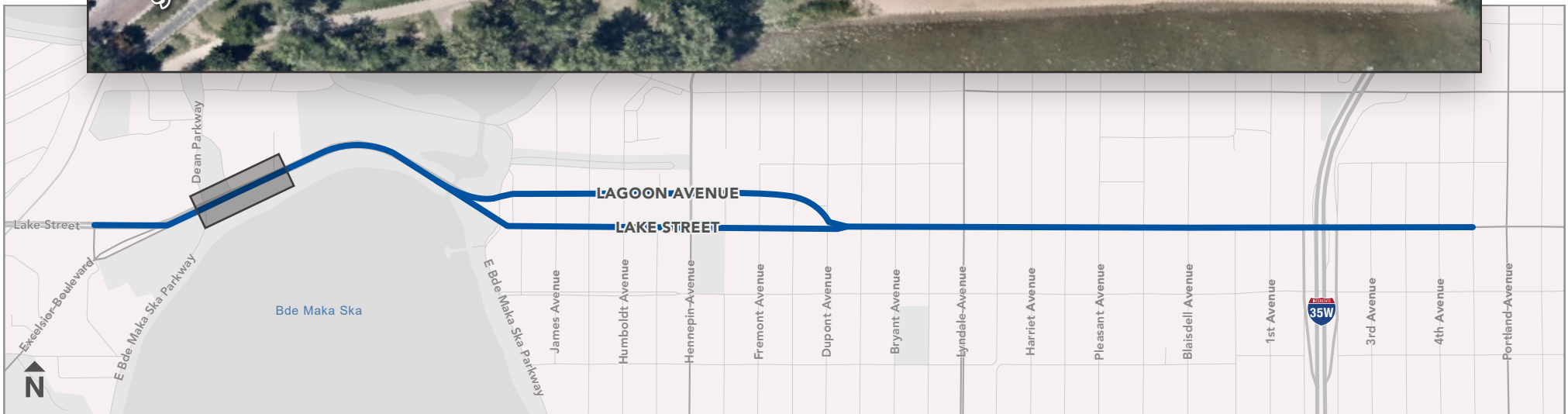





# Dean Parkway to Thomas Avenue: Stage 1

🚧 South lanes and parking closed | Sidewalk and driveways open 🚧

**Legend:**  Road Closure  Direction of Traffic  Existing Station Platform  Station Platform to be Constructed






# Dean Parkway to Thomas Avenue: Stage 2

🚧 North lanes and parking closed | Sidewalk and driveways open 🚧

**Legend:**  Road Closure |  Direction of Traffic |  Existing Station Platform |  Station Platform to be Constructed

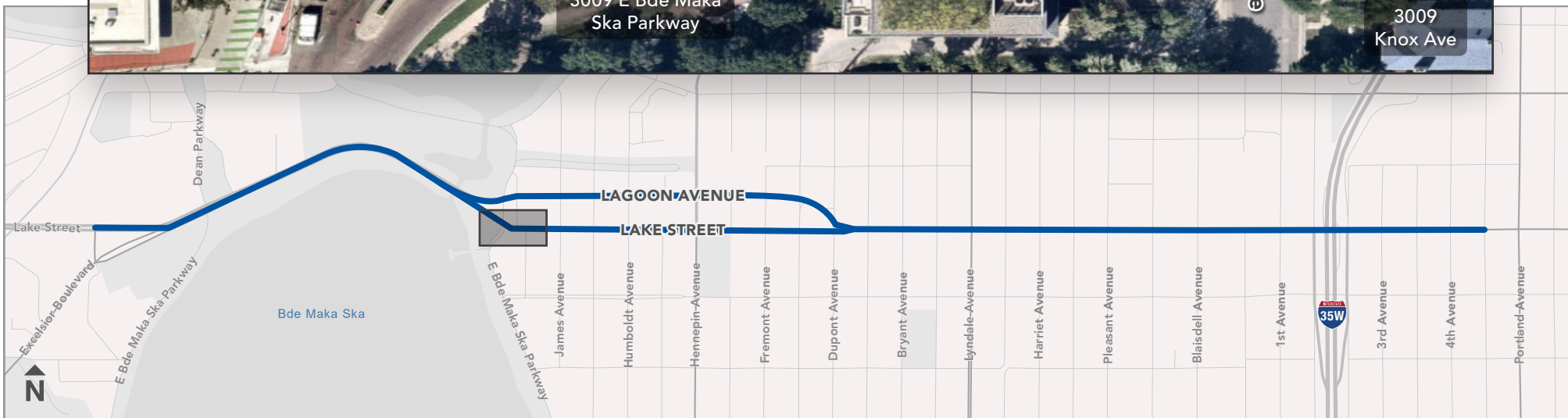




# Bde Maka Ska Parkway to Knox Avenue: Stage 1

🚧 South lanes and parking closed | Sidewalk and driveways open 🚧

**Legend:**  Road Closure  Direction of Traffic  Existing Station Platform  Station Platform to be Constructed

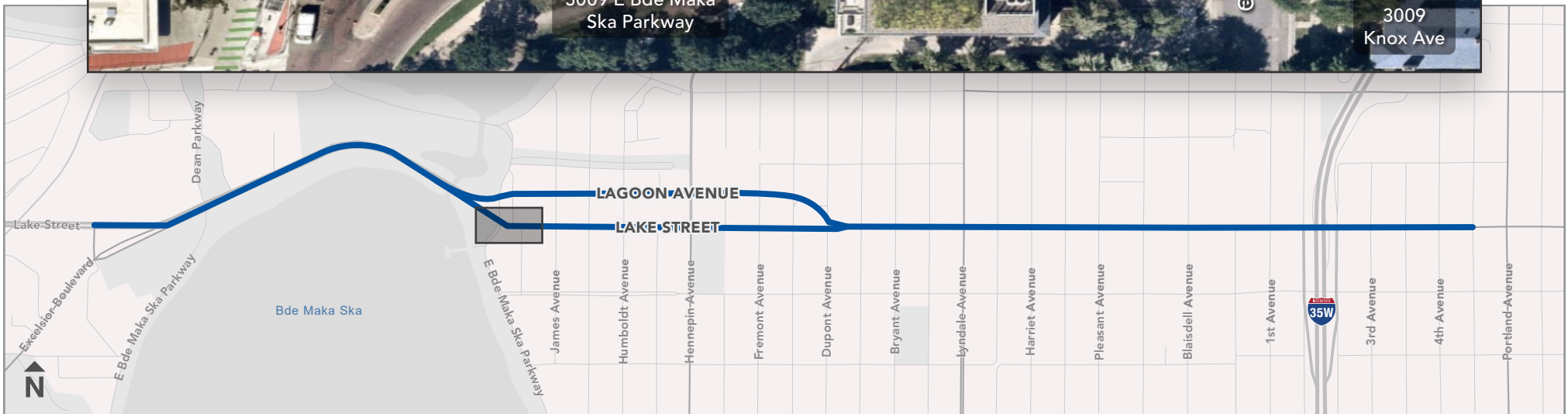
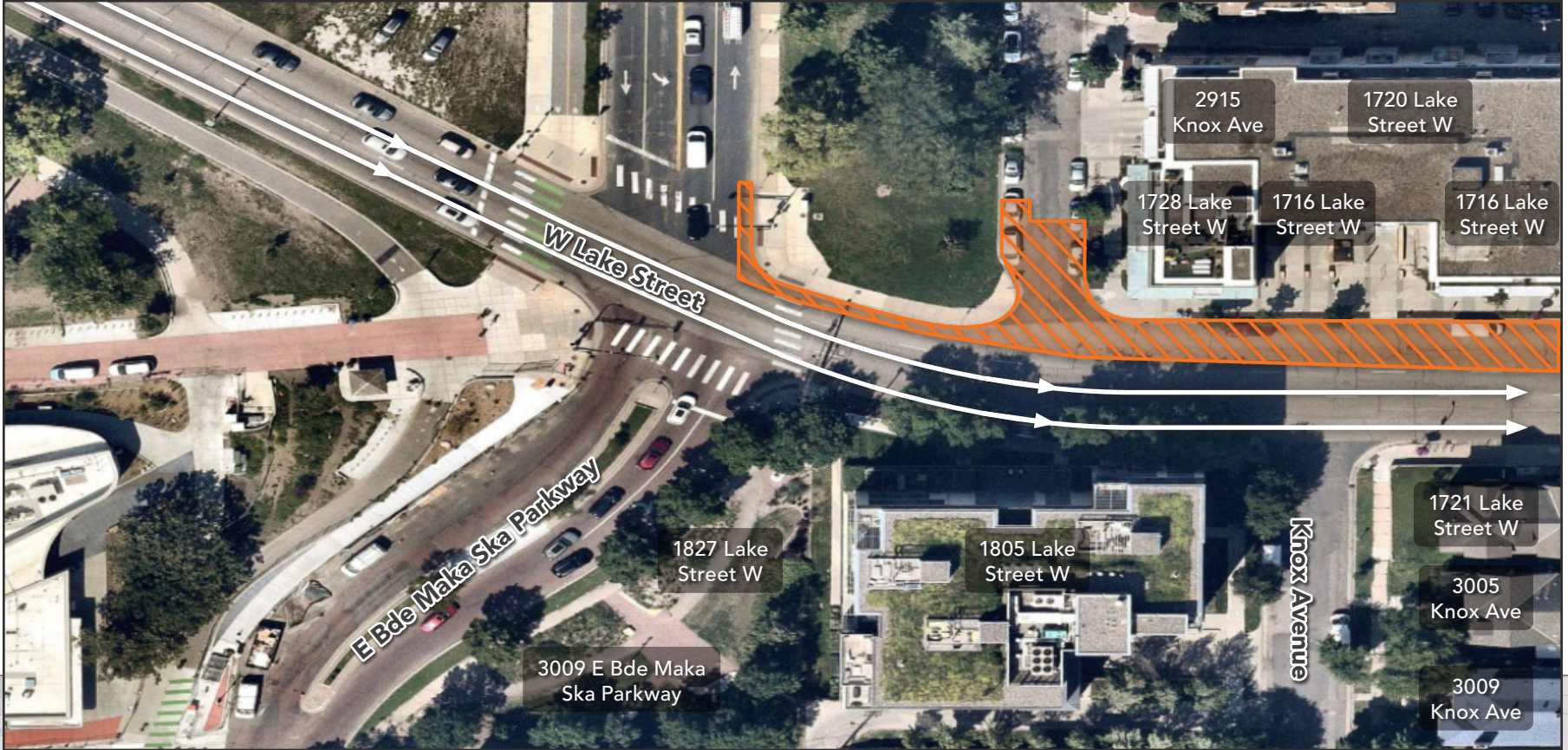




# Bde Maka Ska Parkway to Knox Avenue: Stage 2

🚧 North lanes and parking closed | Sidewalk and driveways open 🚧

**Legend:**  Road Closure  Direction of Traffic  Existing Station Platform  Station Platform to be Constructed





# Knox Avenue to James Avenue: Stage 1

🚧 South lanes and parking closed | Sidewalk and driveways open 🚧

**Legend:**  Road Closure  Direction of Traffic  Existing Station Platform  Station Platform to be Constructed

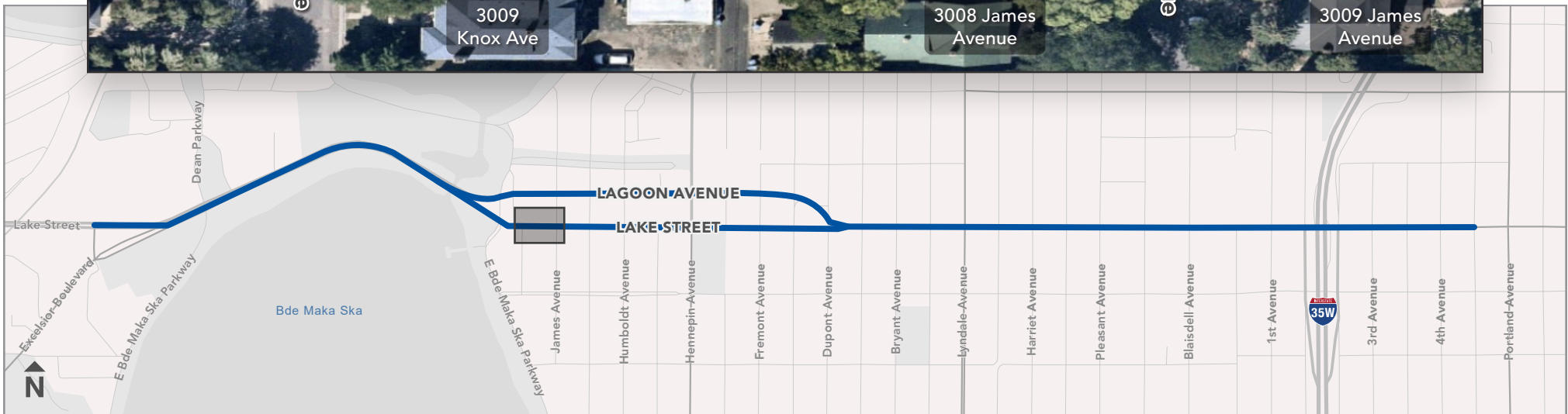




# Knox Avenue to James Avenue: Stage 2

🚧 North lanes and parking closed | Sidewalk and driveways open 🚧

**Legend:**  Road Closure  Direction of Traffic  Existing Station Platform  Station Platform to be Constructed

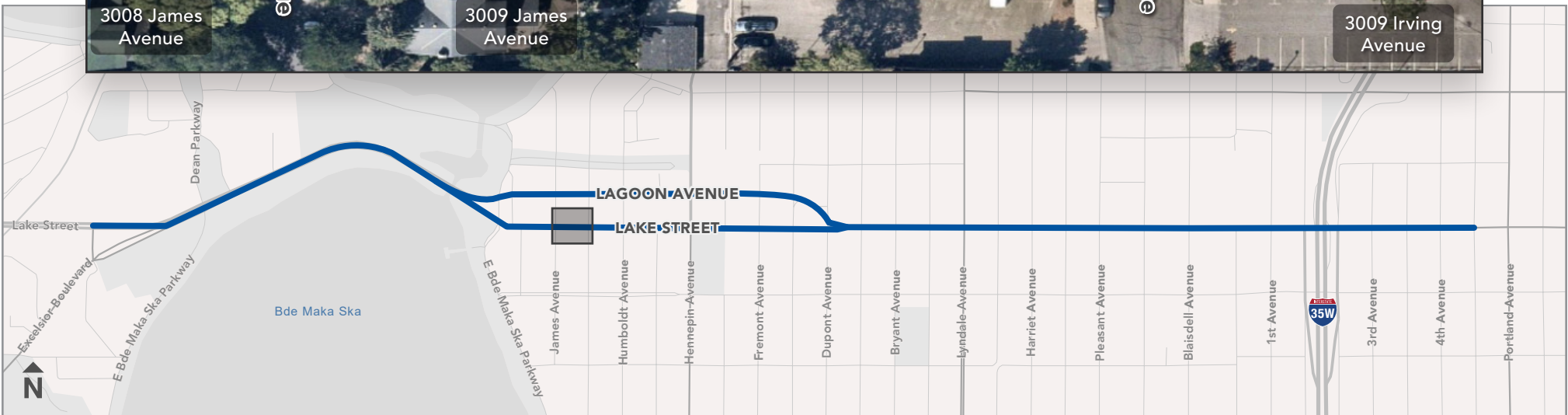




# James Avenue to Irving Avenue: Stage 1

🚧 South lanes and parking closed | Sidewalk and driveways open 🚧

**Legend:**  Road Closure  Direction of Traffic  Existing Station Platform  Station Platform to be Constructed

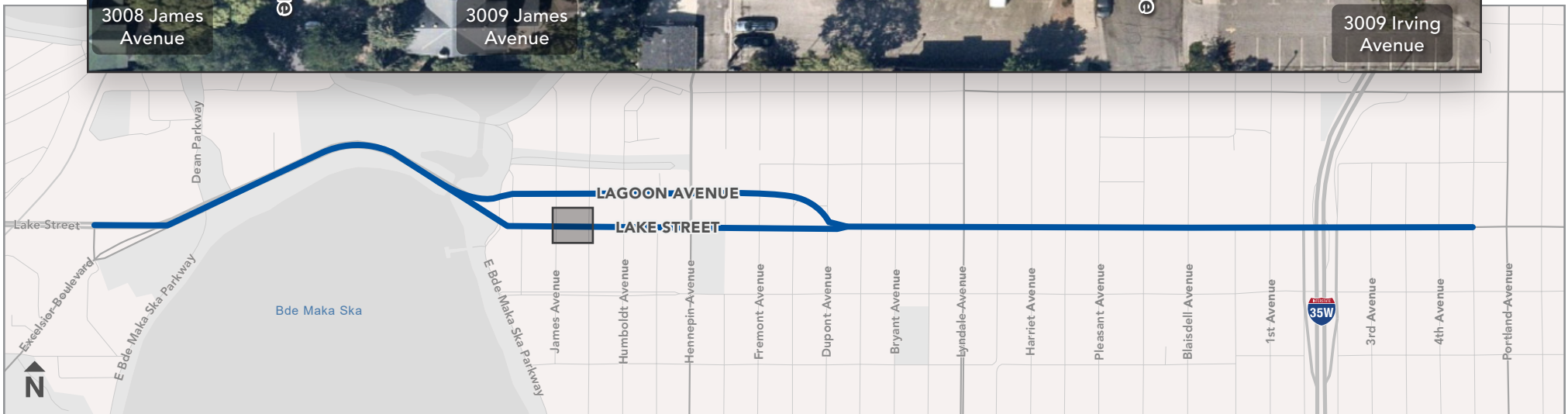




# James Avenue to Irving Avenue: Stage 2

🚧 North lanes and parking closed | Sidewalk and driveways open 🚧

**Legend:**  Road Closure  Direction of Traffic  Existing Station Platform  Station Platform to be Constructed

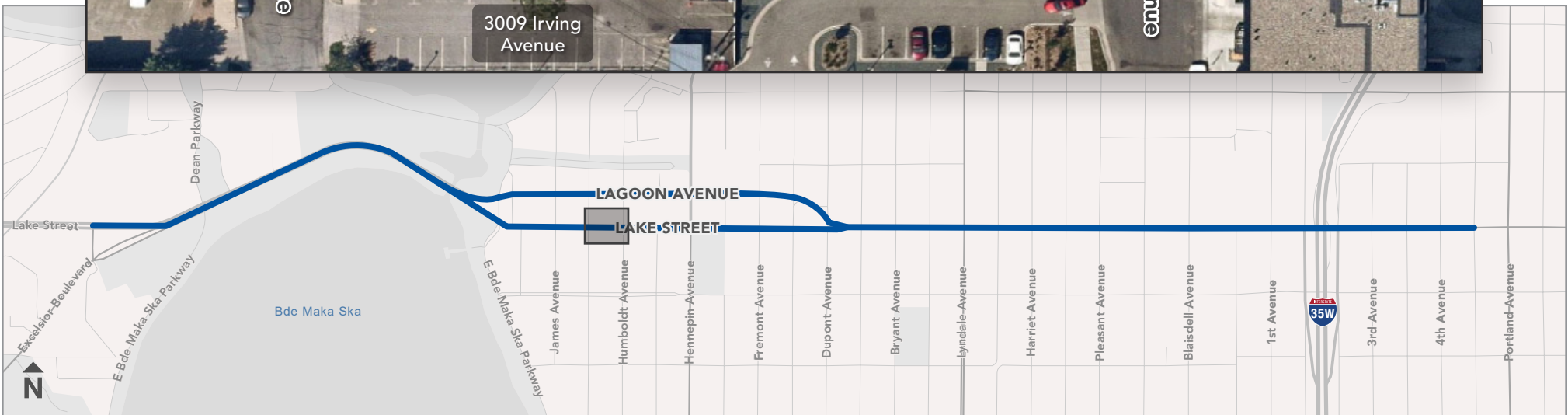




# Irving Avenue to Humboldt Avenue: Stage 1

🚧 South lanes and parking closed | Sidewalk and driveways open 🚧

**Legend:**  Road Closure  Direction of Traffic  Existing Station Platform  Station Platform to be Constructed

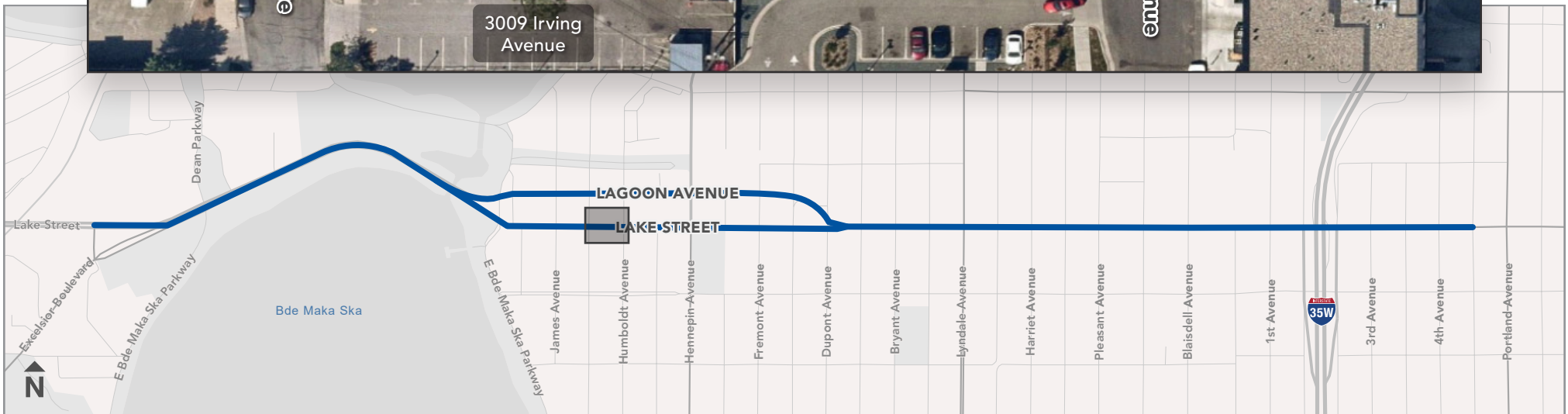





# Irving Avenue to Humboldt Avenue: Stage 2

🚧 North lanes and parking closed | Sidewalk and driveways open 🚧

**Legend:**  Road Closure  Direction of Traffic  Existing Station Platform  Station Platform to be Constructed

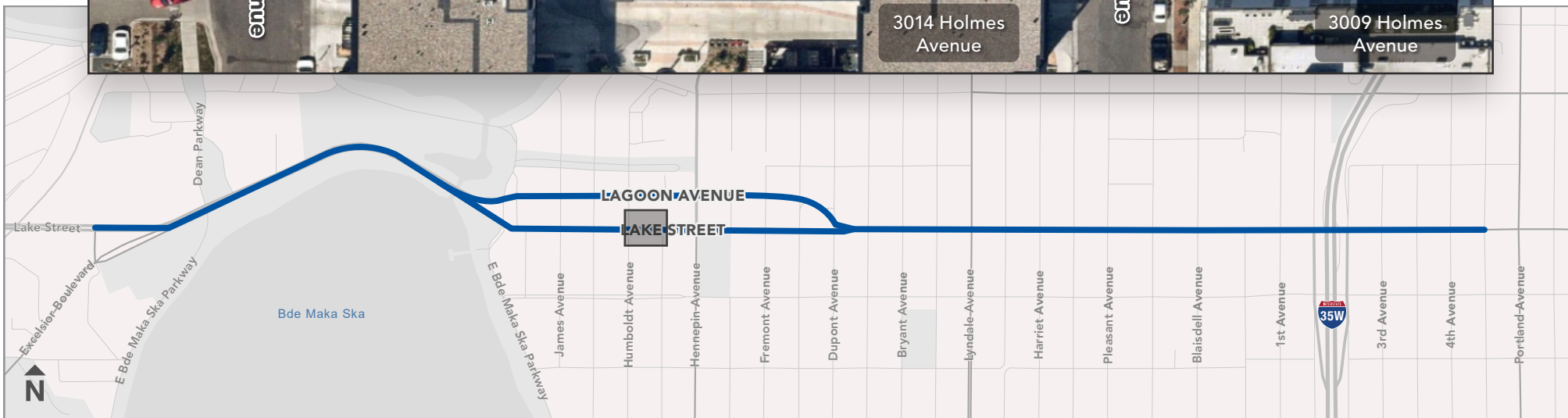




# Humboldt Avenue to Holmes Avenue: Stage 1

🚧 South lanes and parking closed | Sidewalk and driveways open 🚧

**Legend:**  Road Closure  Direction of Traffic  Existing Station Platform  Station Platform to be Constructed

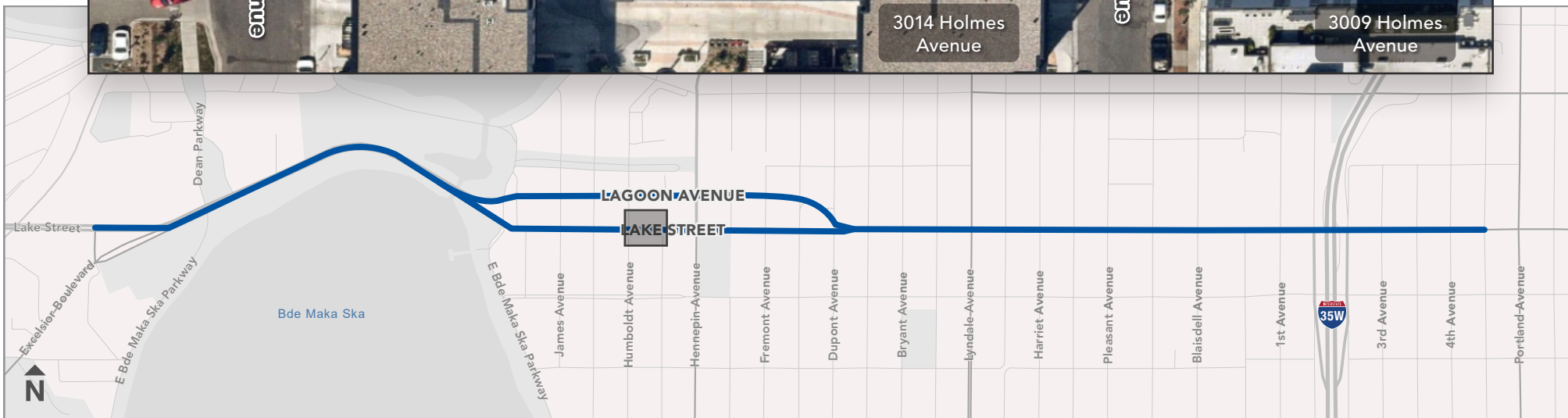




# Humboldt Avenue to Holmes Avenue: Stage 2

🚧 North lanes and parking closed | Sidewalk and driveways open 🚧

**Legend:**  Road Closure  Direction of Traffic  Existing Station Platform  Station Platform to be Constructed

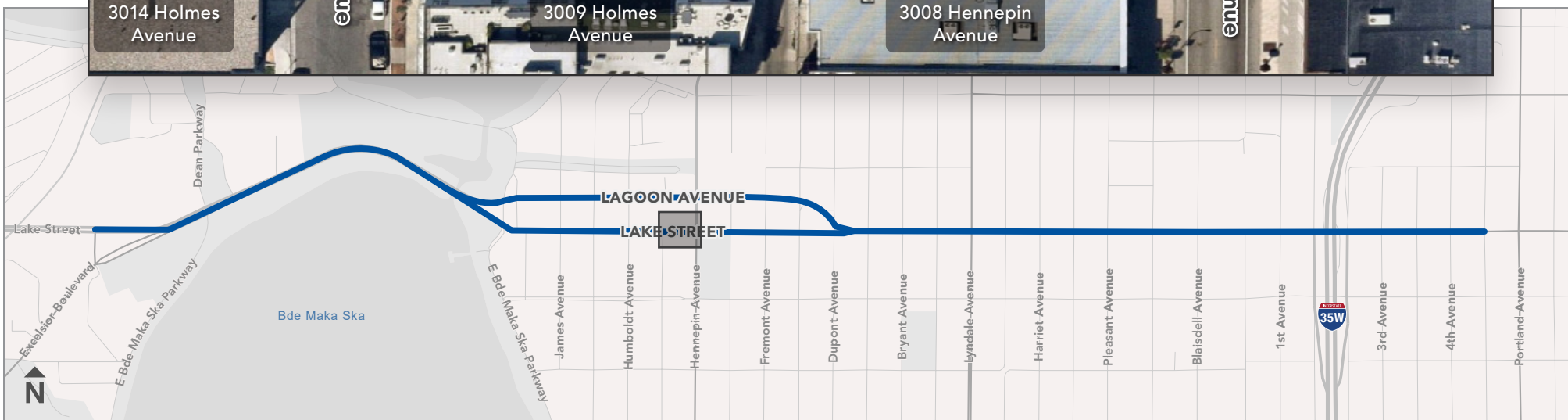




# Holmes Avenue to Hennepin Avenue: Stage 1

🚧 South lanes and parking closed | Sidewalk and driveways open 🚧

**Legend:**  Road Closure  Direction of Traffic  Existing Station Platform  Station Platform to be Constructed

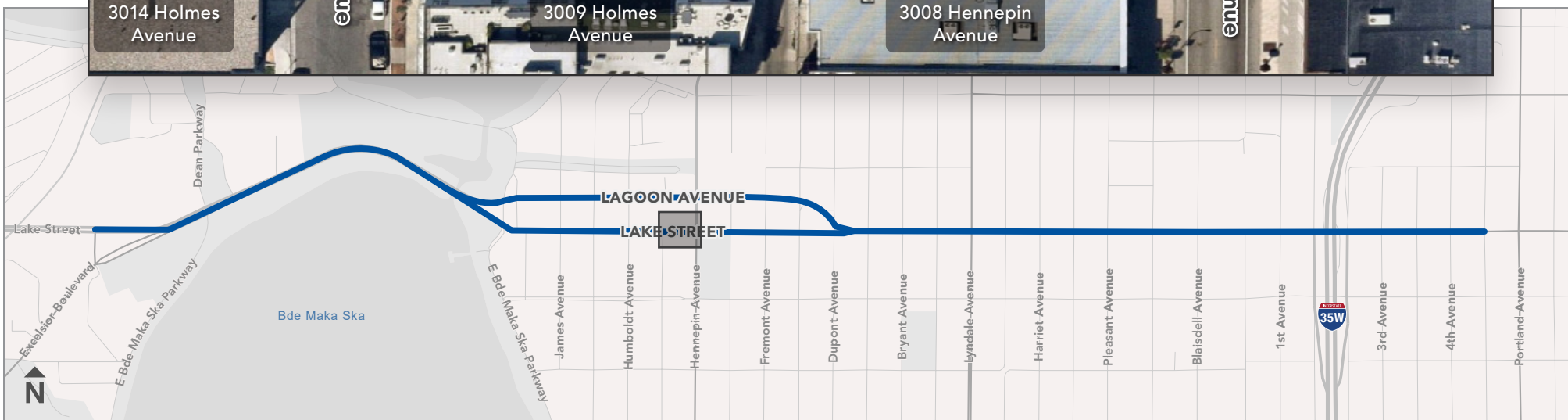




# Holmes Avenue to Hennepin Avenue: Stage 2

🚧 North lanes and parking closed | Sidewalk and driveways open 🚧

**Legend:**  Road Closure  Direction of Traffic  Existing Station Platform  Station Platform to be Constructed

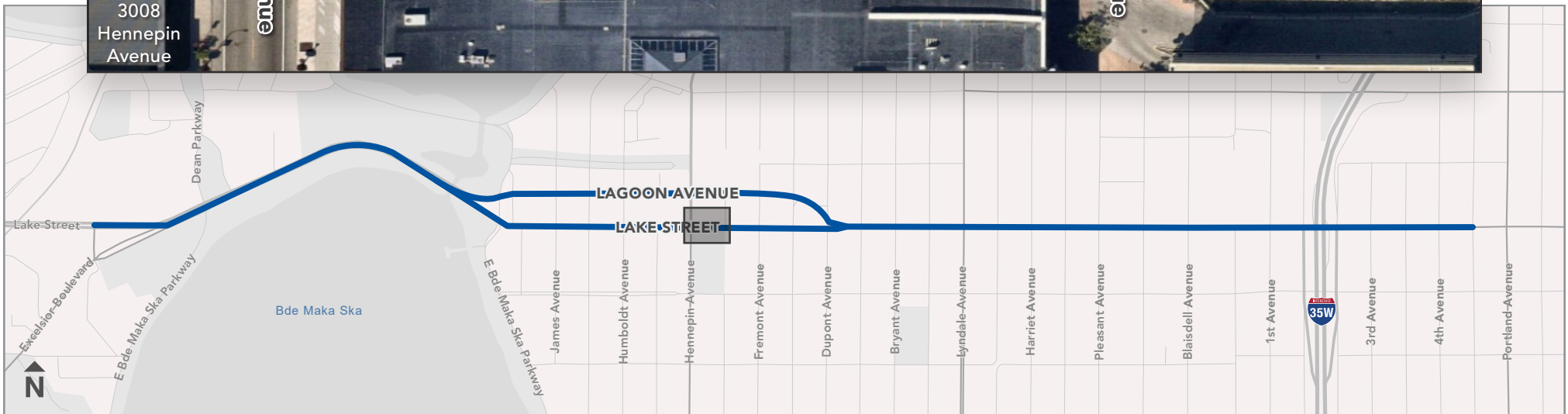




# Hennepin Avenue to Girard Avenue: Stage 1

🚧 South lanes and parking closed | Sidewalk and driveways open 🚧

**Legend:**  Road Closure  Direction of Traffic  Existing Station Platform  Station Platform to be Constructed

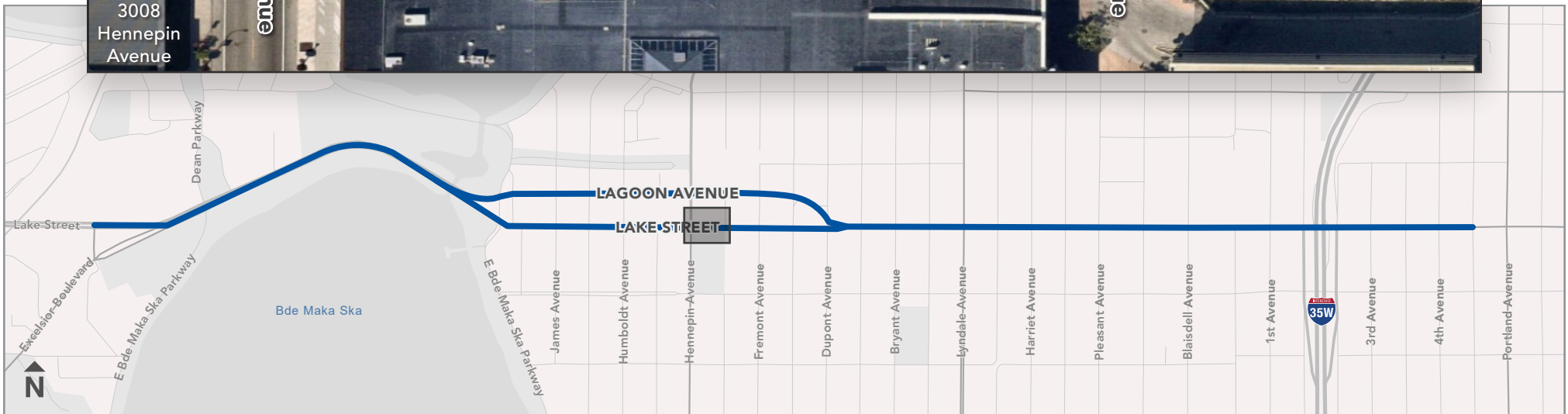




# Hennepin Avenue to Girard Avenue: Stage 2

🚧 North lanes and parking closed | Sidewalk and driveways open 🚧

**Legend:**  Road Closure  Direction of Traffic  Existing Station Platform  Station Platform to be Constructed

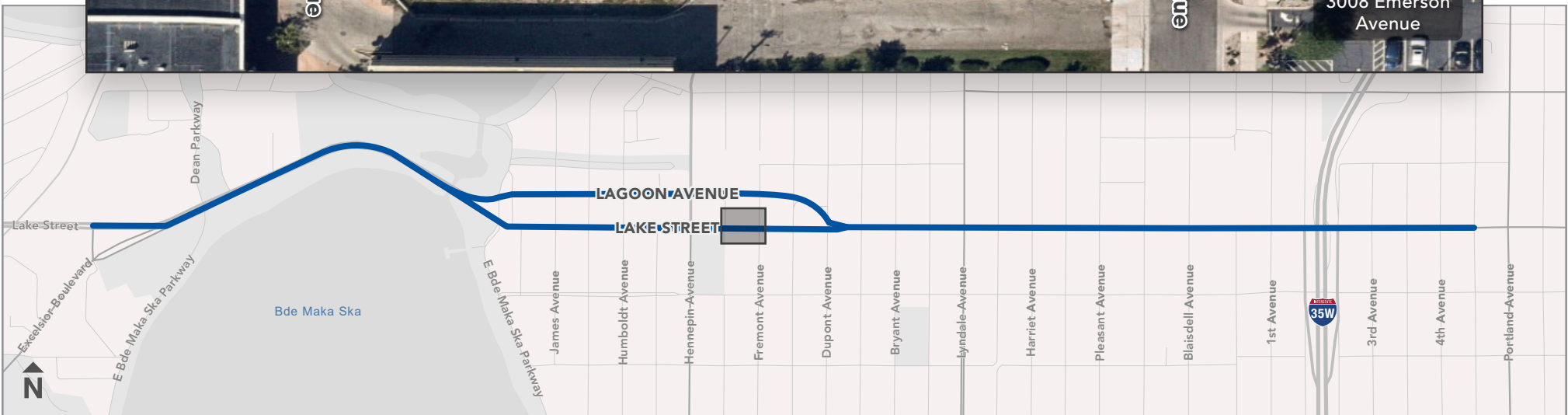




# Girard Avenue to Fremont Avenue: Stage 1

🚧 South lanes and parking closed | Sidewalk and driveways open 🚧

**Legend:**  Road Closure |  Direction of Traffic |  Existing Station Platform |  Station Platform to be Constructed

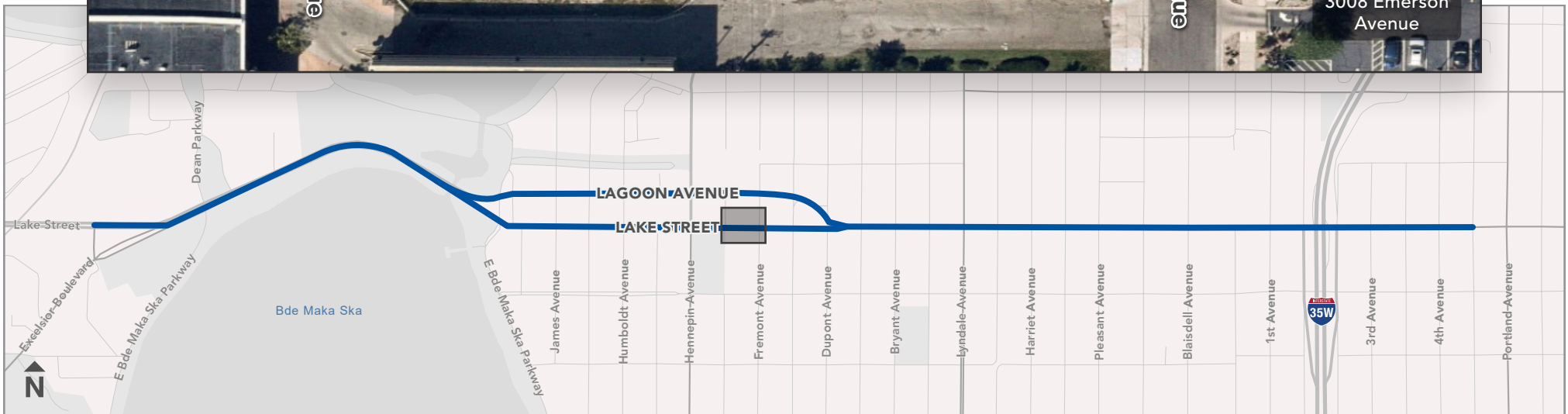




# Girard Avenue to Fremont Avenue: Stage 2

🚧 North lanes and parking closed | Sidewalk and driveways open 🚧

**Legend:**  Road Closure  Direction of Traffic  Existing Station Platform  Station Platform to be Constructed

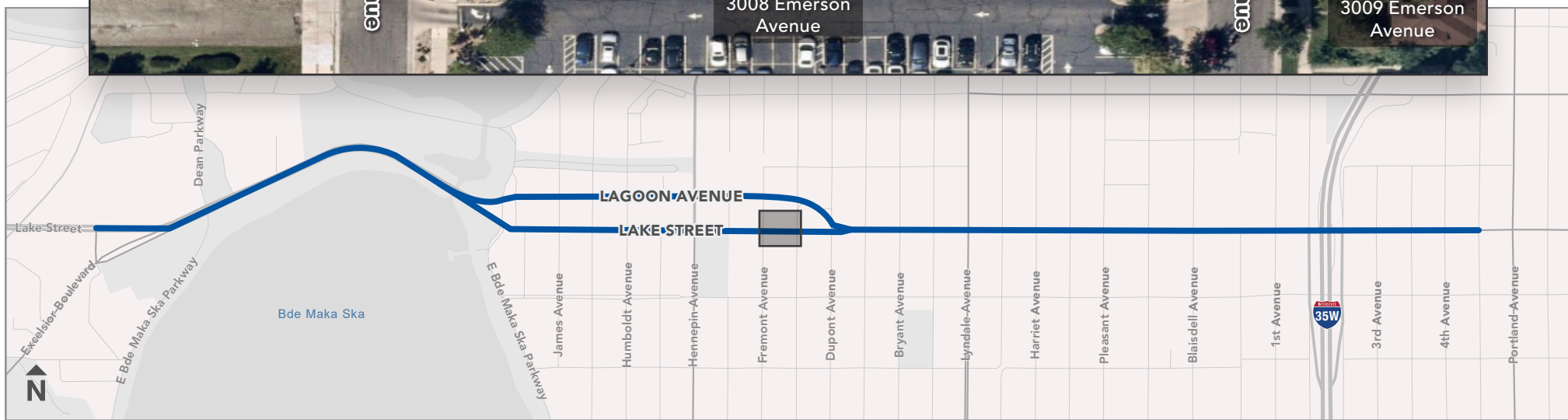




# Fremont Avenue to Emerson Avenue: Stage 1

🚧 South lanes and parking closed | Sidewalk and driveways open 🚧

**Legend:**  Road Closure |  Direction of Traffic |  Existing Station Platform |  Station Platform to be Constructed

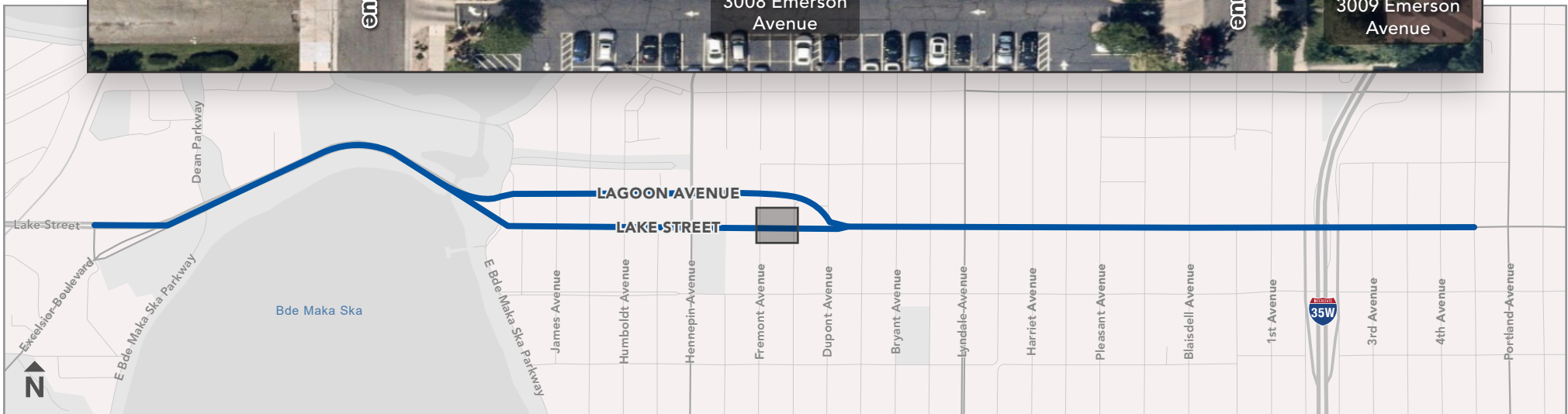




# Fremont Avenue to Emerson Avenue: Stage 2

🚧 North lanes and parking closed | Sidewalk and driveways open 🚧

**Legend:**  Road Closure  Direction of Traffic  Existing Station Platform  Station Platform to be Constructed

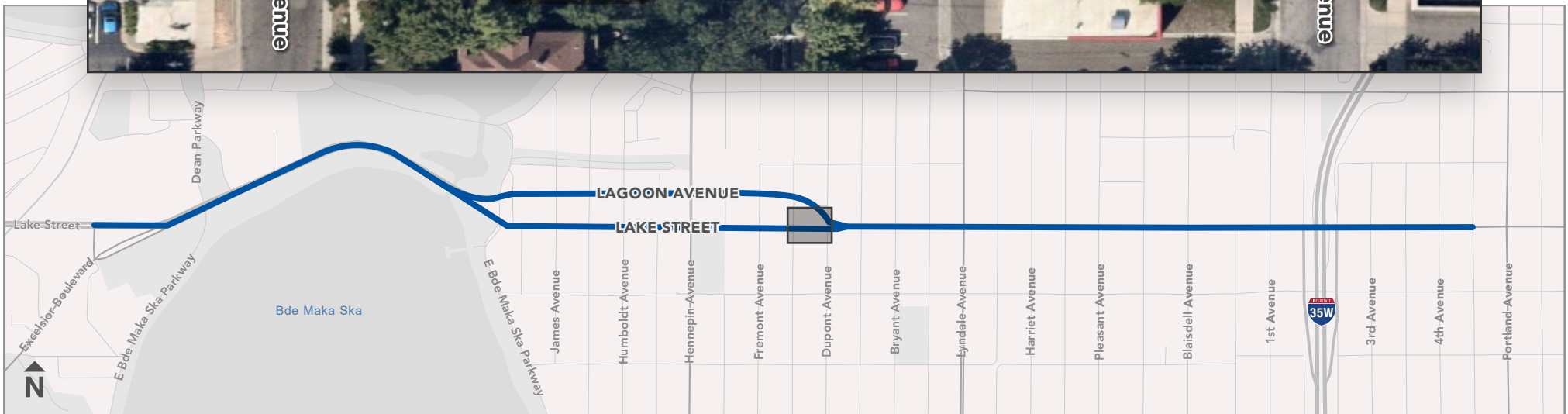




# Emerson Avenue to Dupont Avenue: Stage 1

🚧 South lanes and parking closed | Sidewalk and driveways open 🚧

**Legend:**  Road Closure  Direction of Traffic  Existing Station Platform  Station Platform to be Constructed

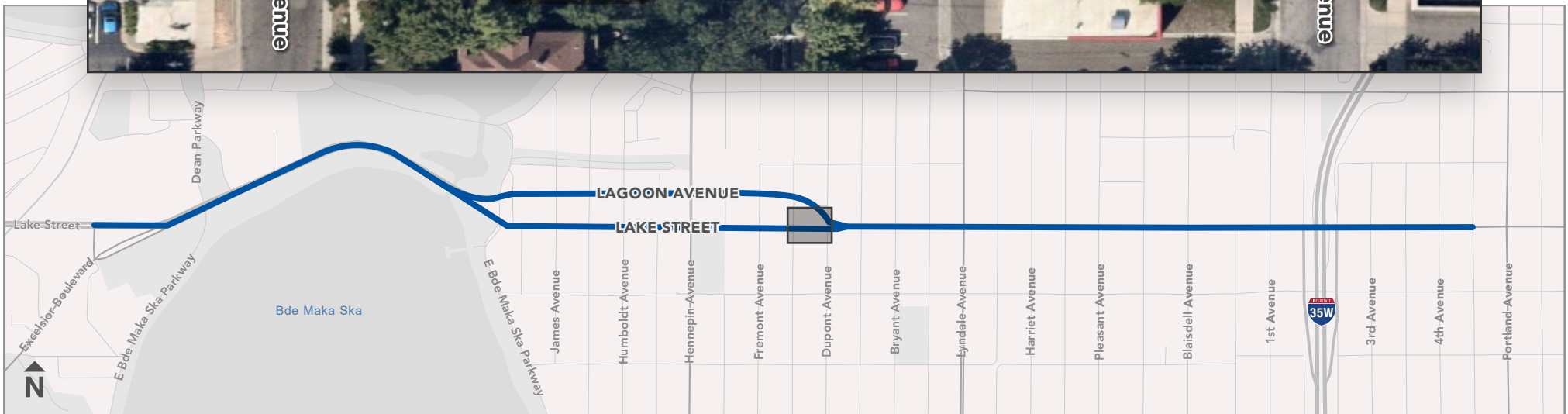





# Emerson Avenue to Dupont Avenue: Stage 2

🚧 North lanes and parking closed | Sidewalk and driveways open 🚧

**Legend:**  Road Closure  Direction of Traffic  Existing Station Platform  Station Platform to be Constructed

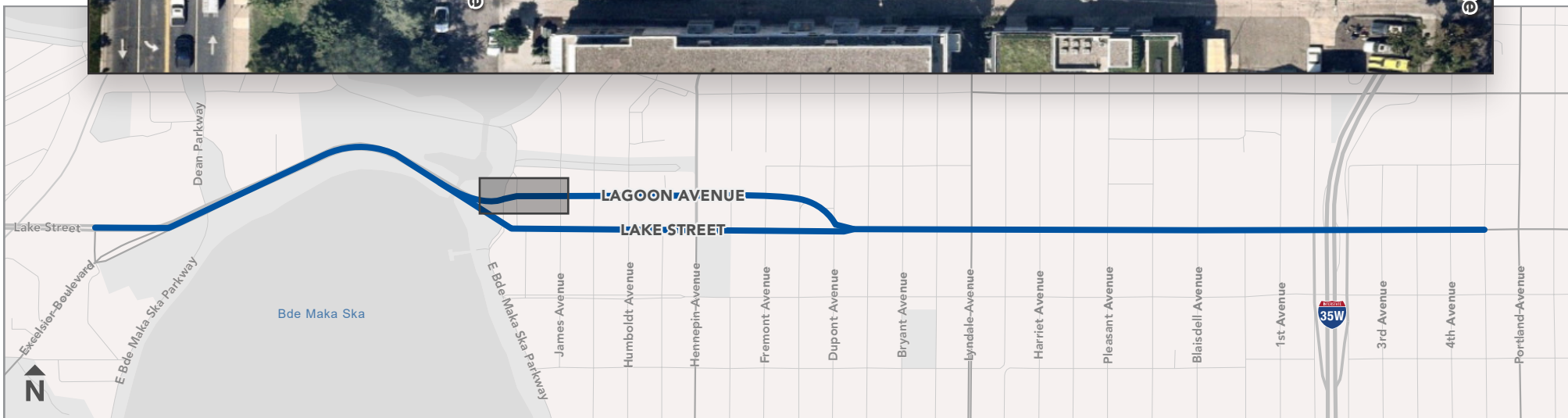




# Bde Maka Ska Parkway to James Avenue: Stage 1

🚧 North lanes and parking closed | Sidewalk and driveways open 🚧

**Legend:**  Road Closure  Direction of Traffic  Existing Station Platform  Station Platform to be Constructed

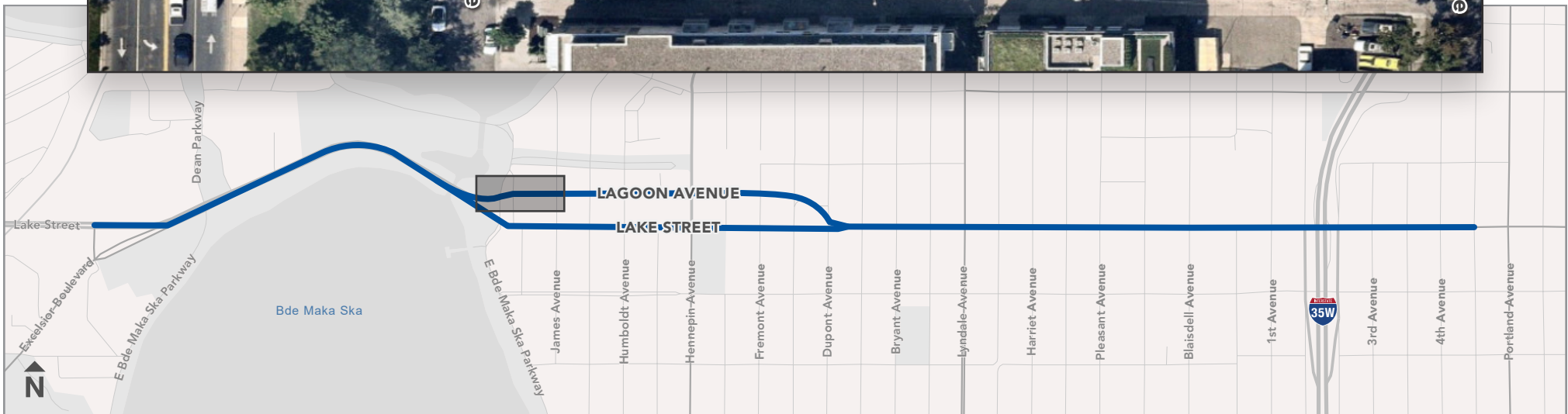




# Bde Maka Ska Parkway to James Avenue: Stage 2

🚧 South lanes and parking closed | Sidewalk and driveways open 🚧

**Legend:**  Road Closure  Direction of Traffic  Existing Station Platform  Station Platform to be Constructed

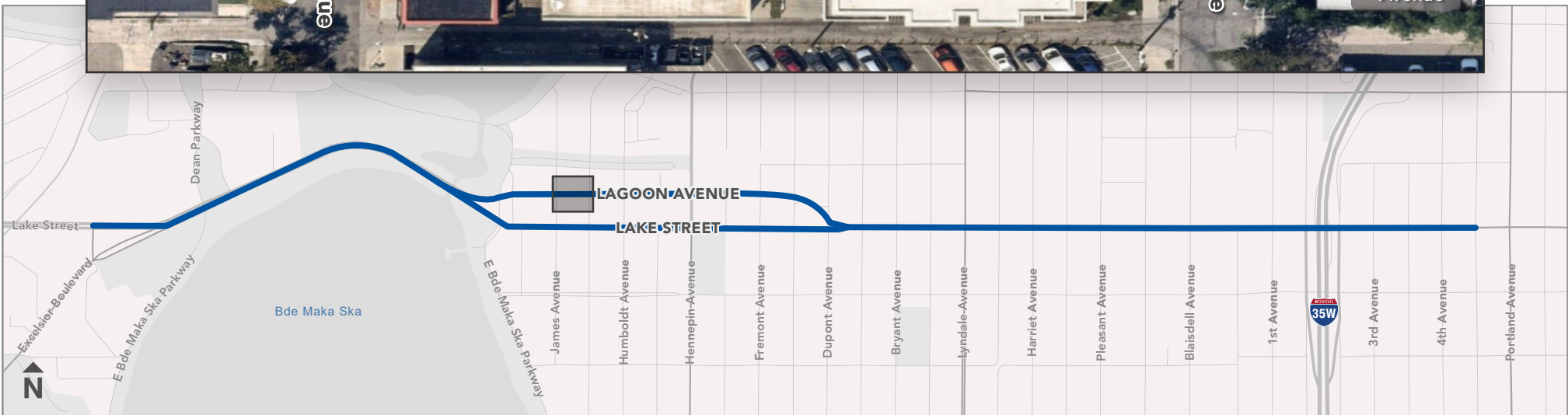




# James Avenue to Irving Avenue: Stage 1

🚧 North lanes and parking closed | Sidewalk and driveways open 🚧

**Legend:**  Road Closure |  Direction of Traffic |  Existing Station Platform |  Station Platform to be Constructed

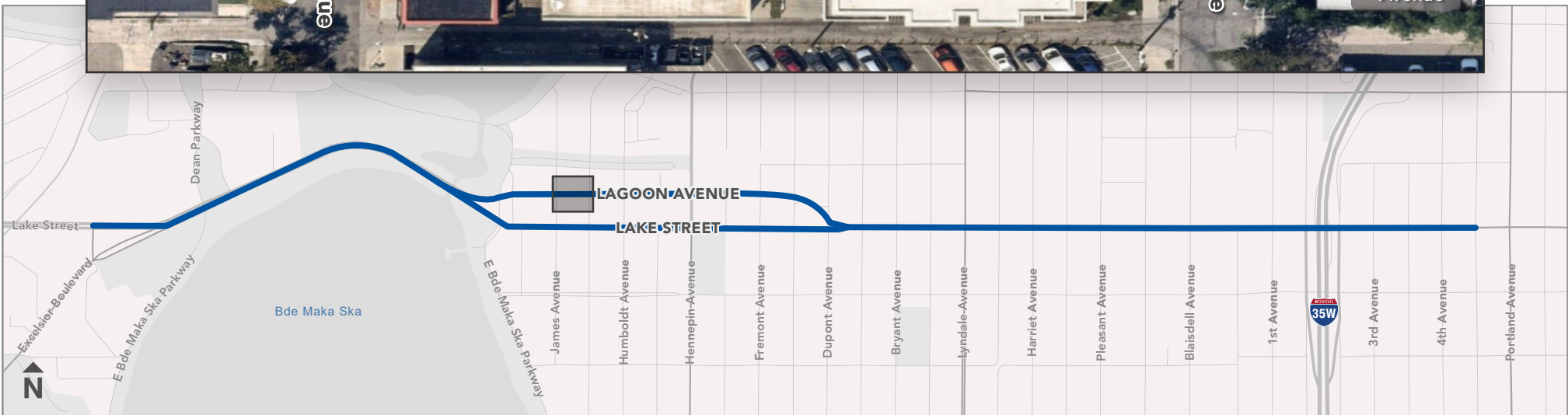




# James Avenue to Irving Avenue: Stage 2

🚧 South lanes and parking closed | Sidewalk and driveways open 🚧

**Legend:**  Road Closure |  Direction of Traffic |  Existing Station Platform |  Station Platform to be Constructed

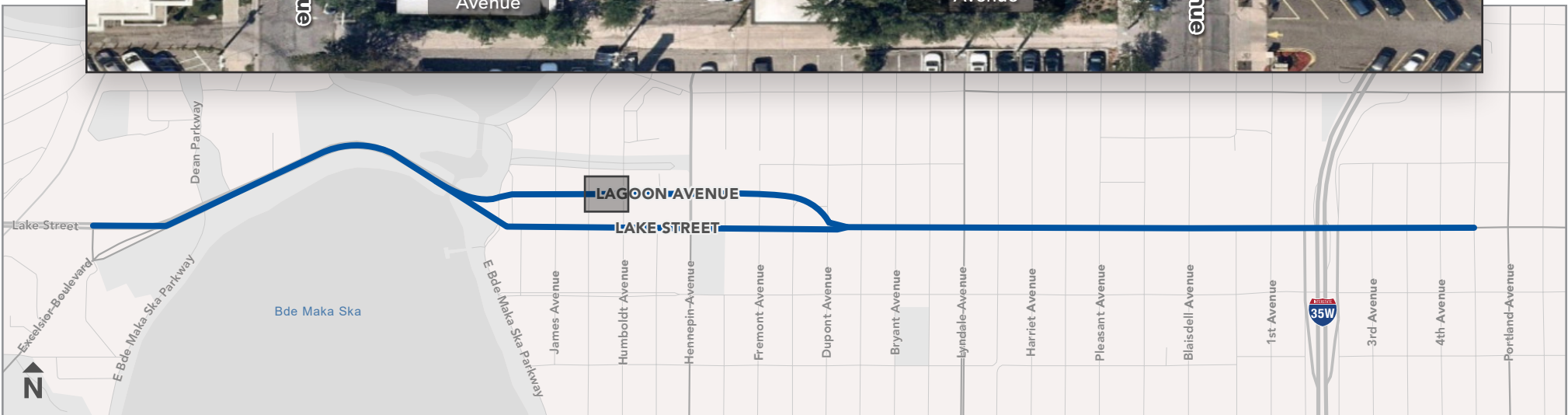




# Irving Avenue to Humboldt Avenue: Stage 1

🚧 North lanes and parking closed | Sidewalk and driveways open 🚧

**Legend:**  Road Closure  Direction of Traffic  Existing Station Platform  Station Platform to be Constructed

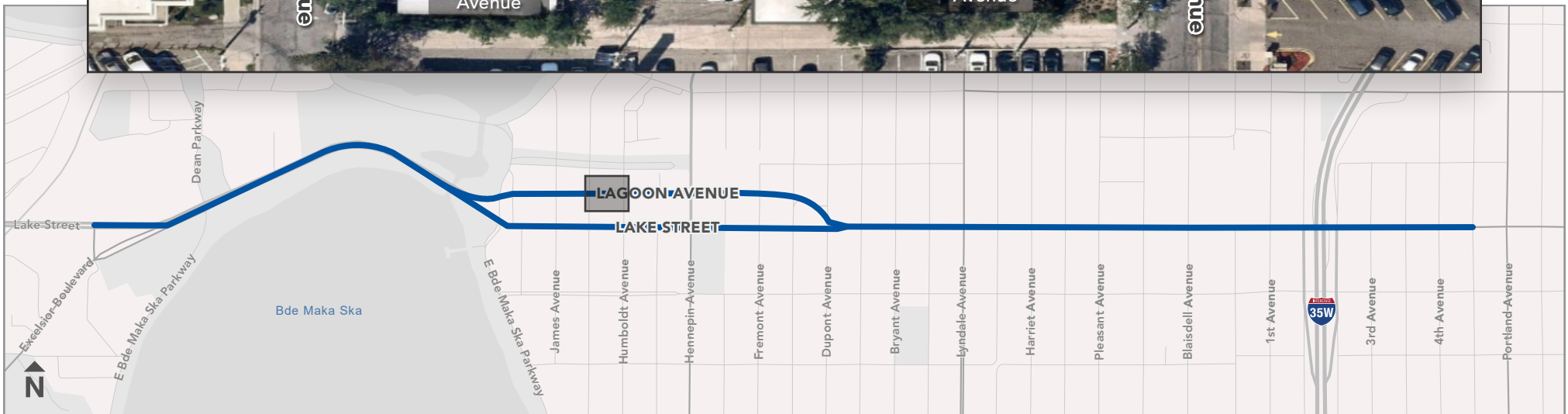
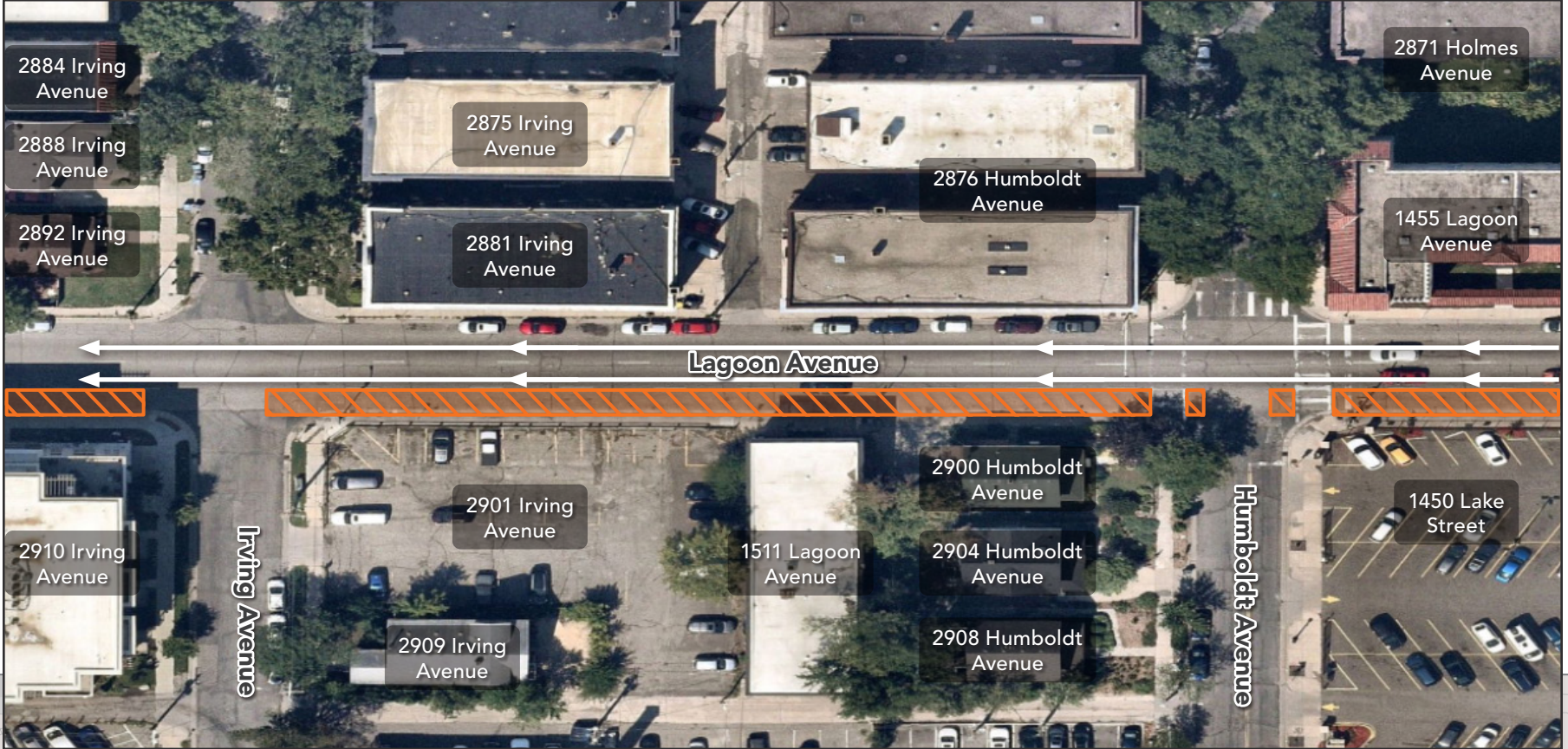




# Irving Avenue to Humboldt Avenue: Stage 2

🚧 South lanes and parking closed | Sidewalk and driveways open 🚧

**Legend:**  Road Closure |  Direction of Traffic |  Existing Station Platform |  Station Platform to be Constructed

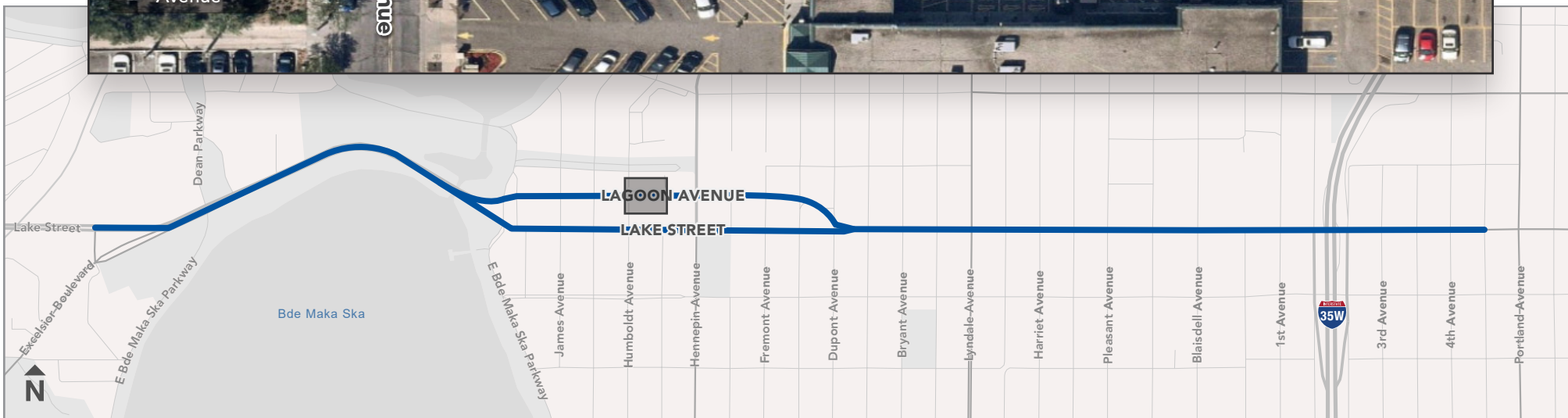





# Humboldt Avenue to Holmes Avenue: Stage 1

🚧 North lanes and parking closed | Sidewalk and driveways open 🚧

**Legend:**  Road Closure  Direction of Traffic  Existing Station Platform  Station Platform to be Constructed

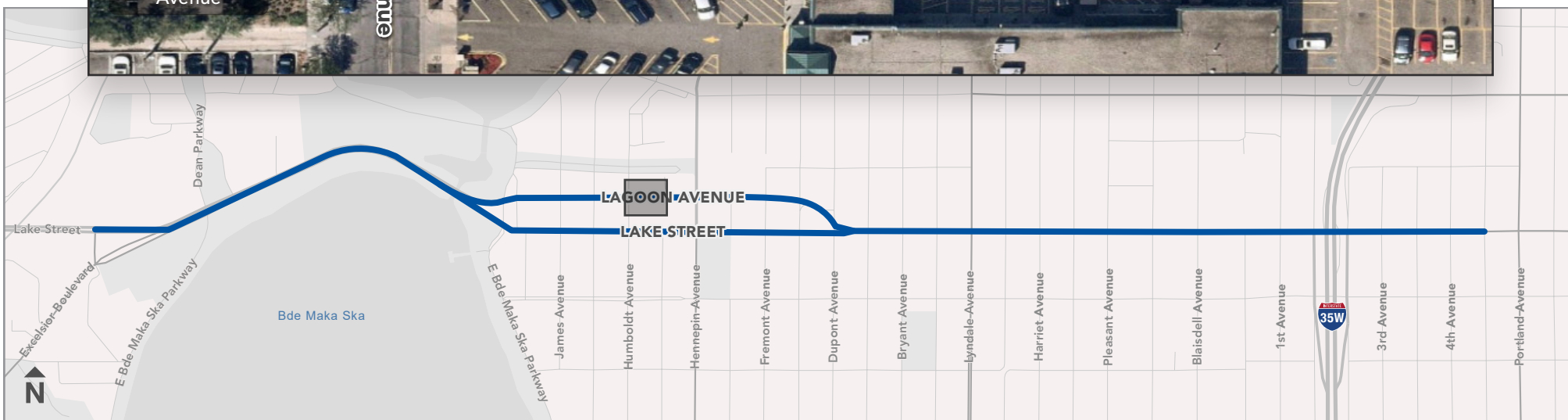




# Humboldt Avenue to Holmes Avenue: Stage 2

🚧 South lanes and parking closed | Sidewalk and driveways open 🚧

**Legend:**  Road Closure |  Direction of Traffic |  Existing Station Platform |  Station Platform to be Constructed

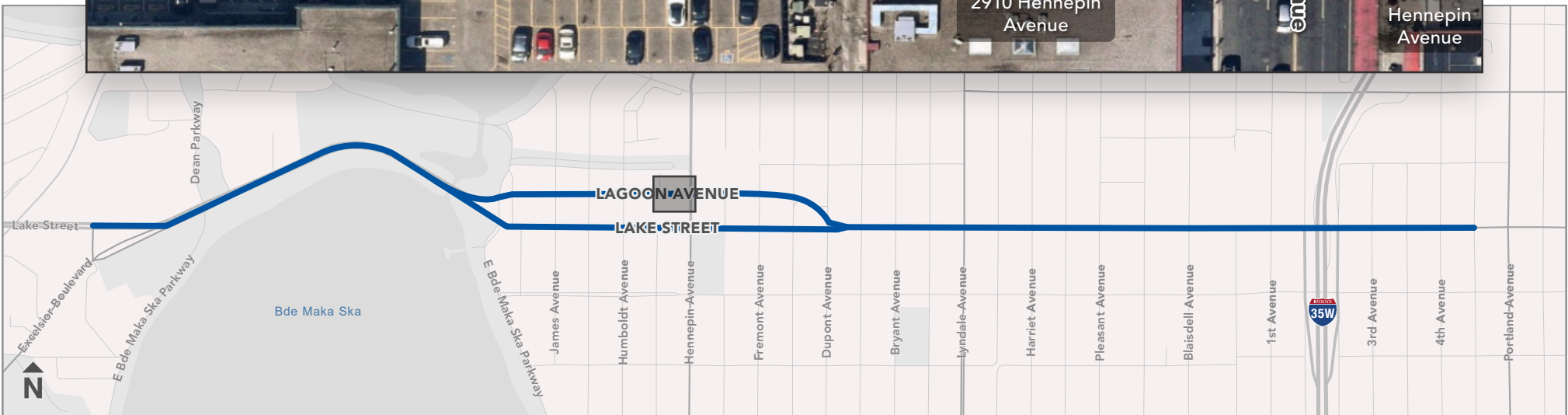




# Holmes Avenue to Hennepin Avenue: Stage 1

🚧 North lanes and parking closed | Sidewalk and driveways open 🚧

**Legend:**  Road Closure  Direction of Traffic  Existing Station Platform  Station Platform to be Constructed

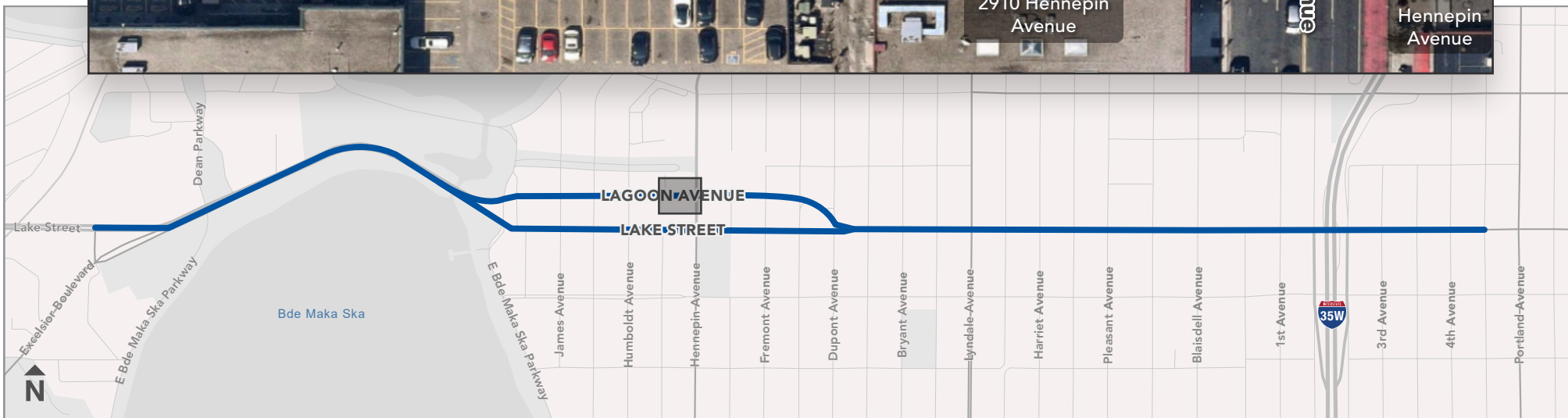




# Holmes Avenue to Hennepin Avenue: Stage 2

🚧 South lanes and parking closed | Sidewalk and driveways open 🚧

**Legend:**  Road Closure  Direction of Traffic  Existing Station Platform  Station Platform to be Constructed

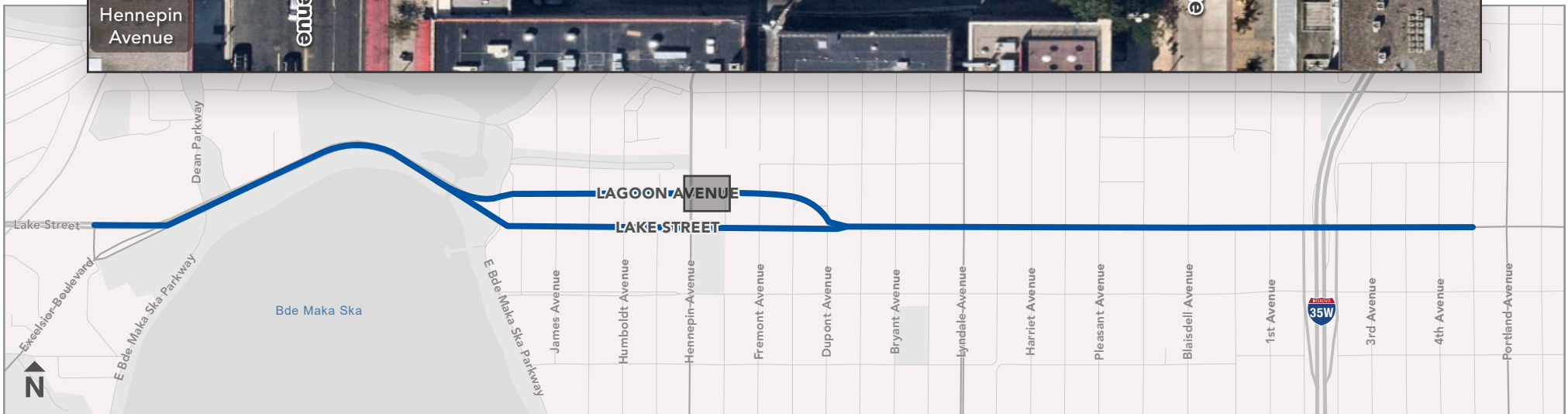




# Hennepin Avenue to Girard Avenue: Stage 1

🚧 North lanes and parking closed | Sidewalk and driveways open 🚧

**Legend:**  Road Closure  Direction of Traffic  Existing Station Platform  Station Platform to be Constructed

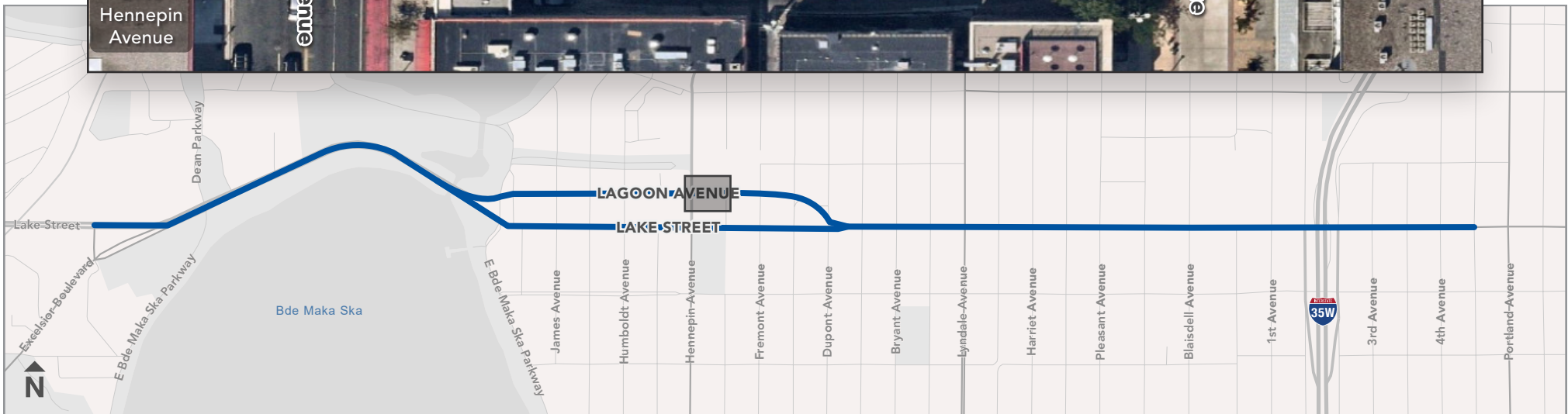




# Hennepin Avenue to Girard Avenue: Stage 2

🚧 South lanes and parking closed | Sidewalk and driveways open 🚧

**Legend:**  Road Closure  Direction of Traffic  Existing Station Platform  Station Platform to be Constructed

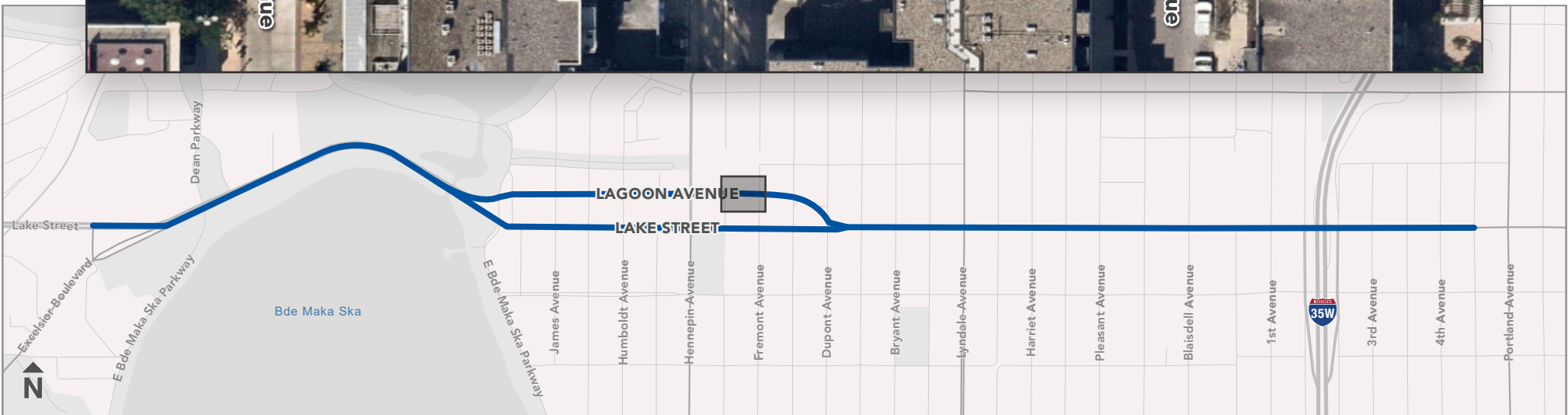




# Girard Avenue to Fremont Avenue: Stage 1

🚧 North lanes and parking closed | Sidewalk and driveways open 🚧

**Legend:**  Road Closure  Direction of Traffic  Existing Station Platform  Station Platform to be Constructed

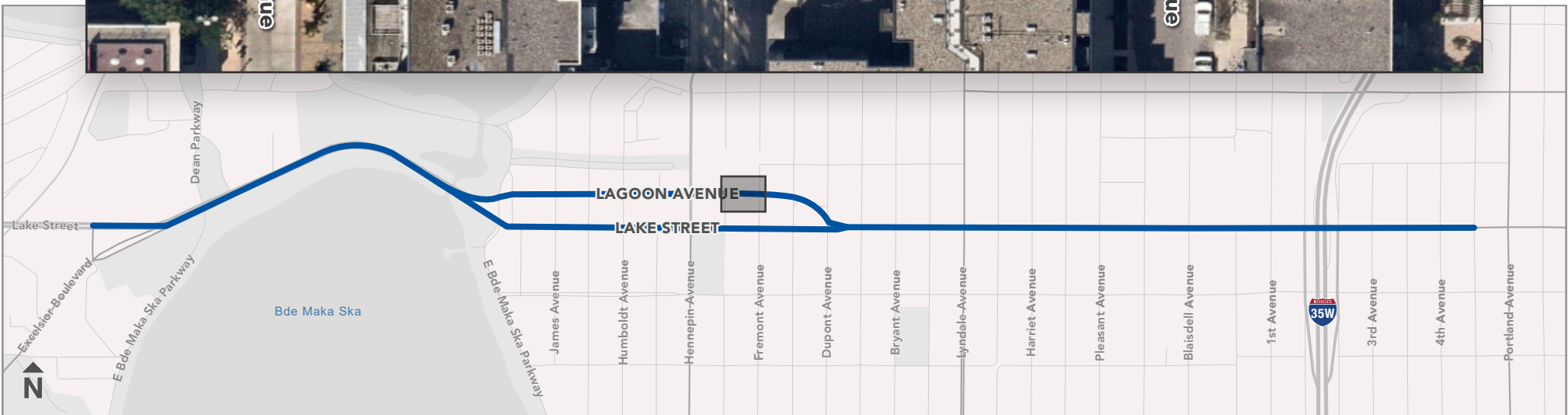




# Girard Avenue to Fremont Avenue: Stage 2

🚧 South lanes and parking closed | Sidewalk and driveways open 🚧

**Legend:**  Road Closure  Direction of Traffic  Existing Station Platform  Station Platform to be Constructed

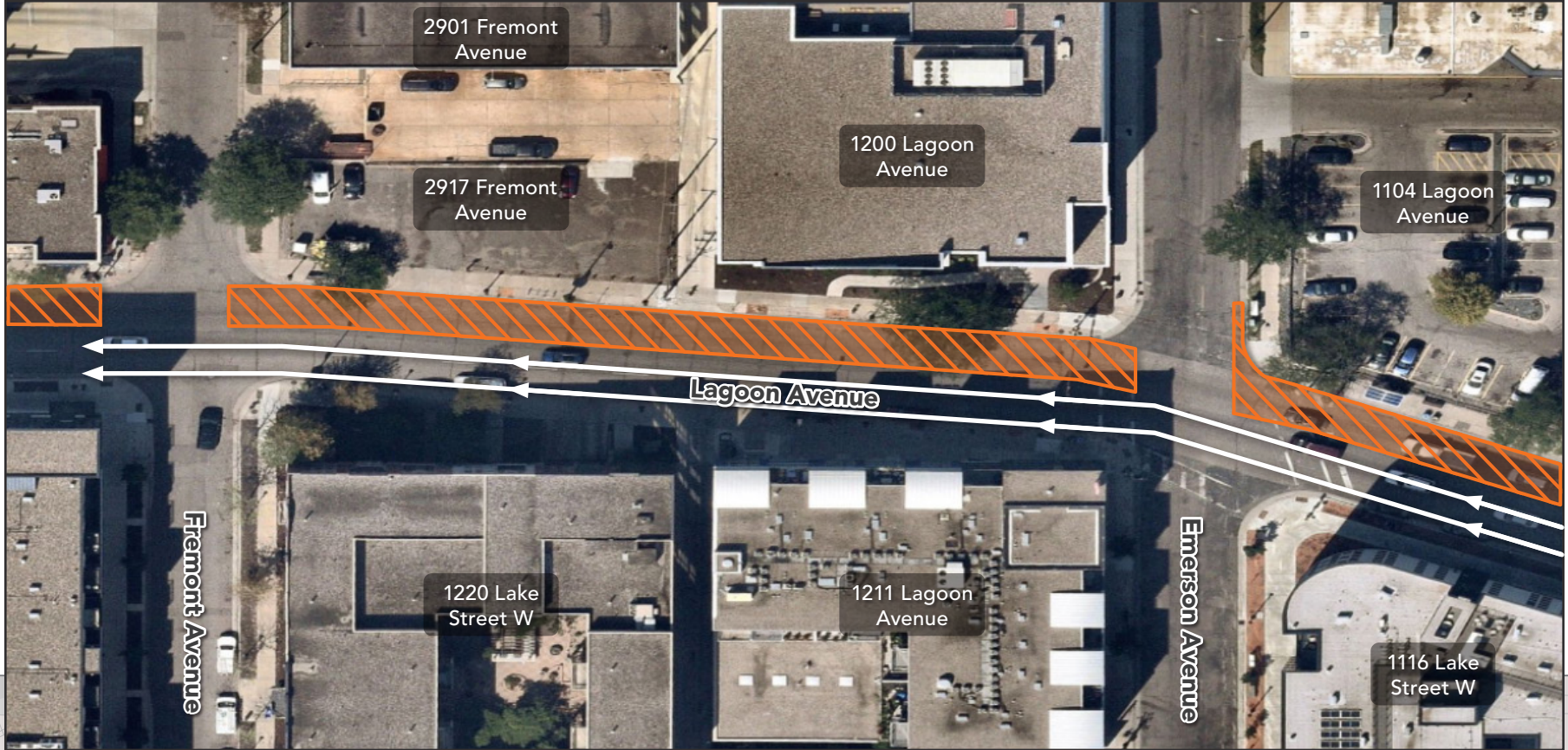




# Fremont Avenue to Emerson Avenue: Stage 1

🚧 North lanes and parking closed | Sidewalk and driveways open 🚧

**Legend:**  Road Closure  Direction of Traffic  Existing Station Platform  Station Platform to be Constructed

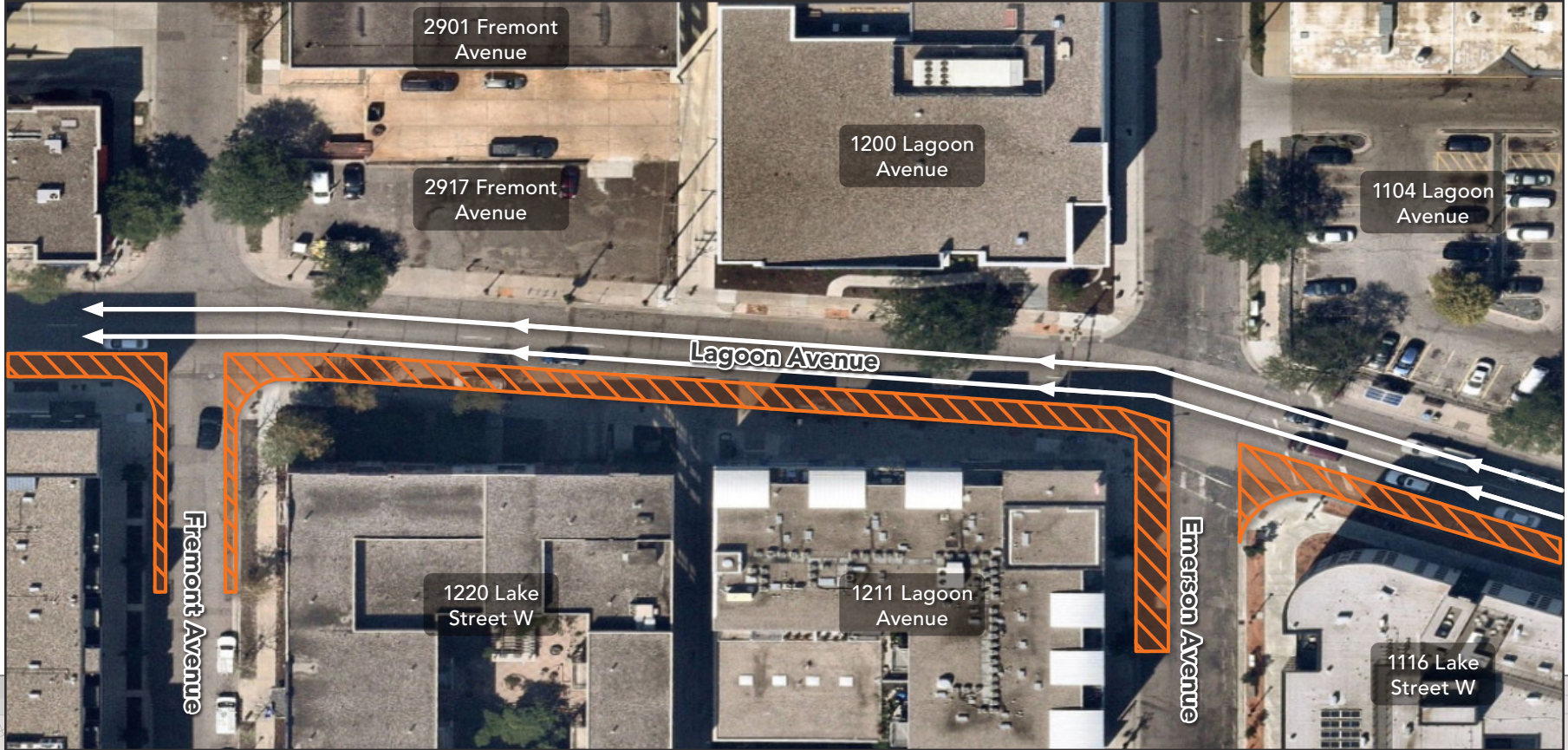




# Fremont Avenue to Emerson Avenue: Stage 2

🚧 South lanes and parking closed | Sidewalk and driveways open 🚧

**Legend:**  Road Closure  Direction of Traffic  Existing Station Platform  Station Platform to be Constructed

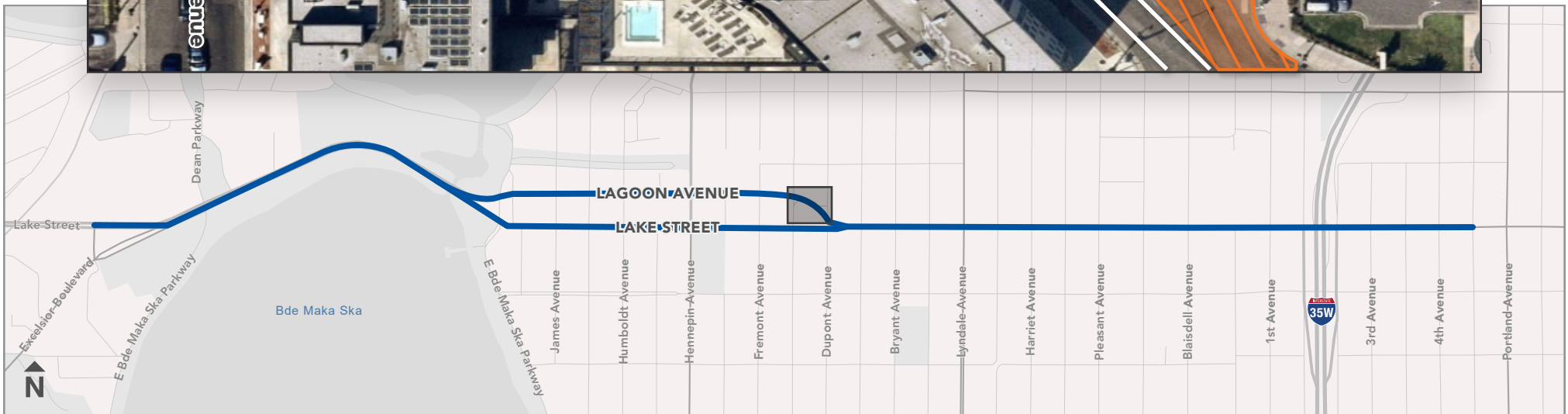




# Emerson Avenue to Dupont Avenue: Stage 1

🚧 North lanes and parking closed | Sidewalk and driveways open 🚧

**Legend:**  Road Closure  Direction of Traffic  Existing Station Platform  Station Platform to be Constructed

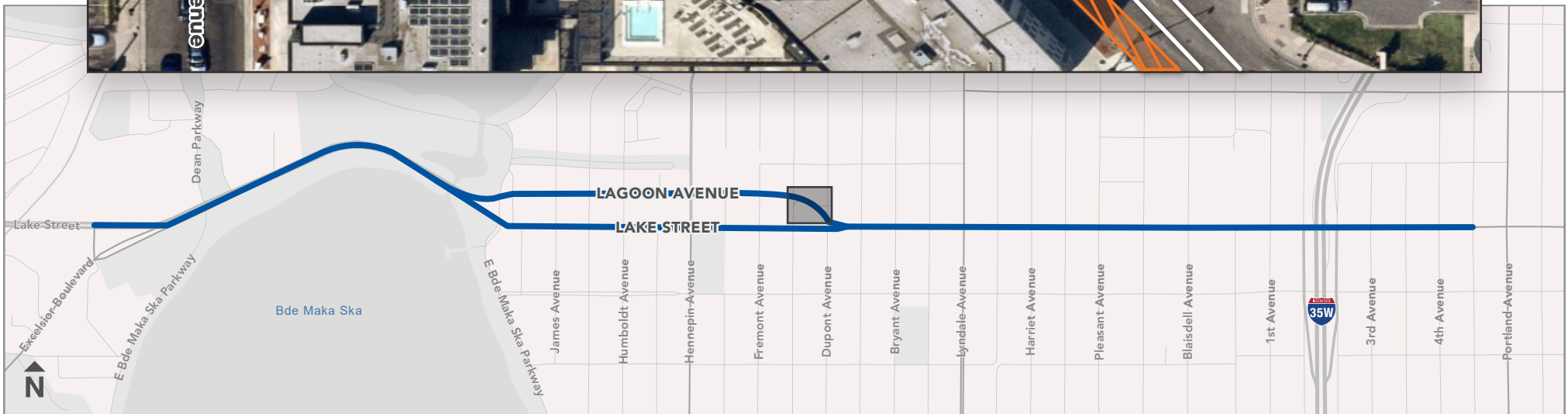





# Emerson Avenue to Dupont Avenue: Stage 2

🚧 South lanes and parking closed | Sidewalk and driveways open 🚧

**Legend:**  Road Closure  Direction of Traffic  Existing Station Platform  Station Platform to be Constructed

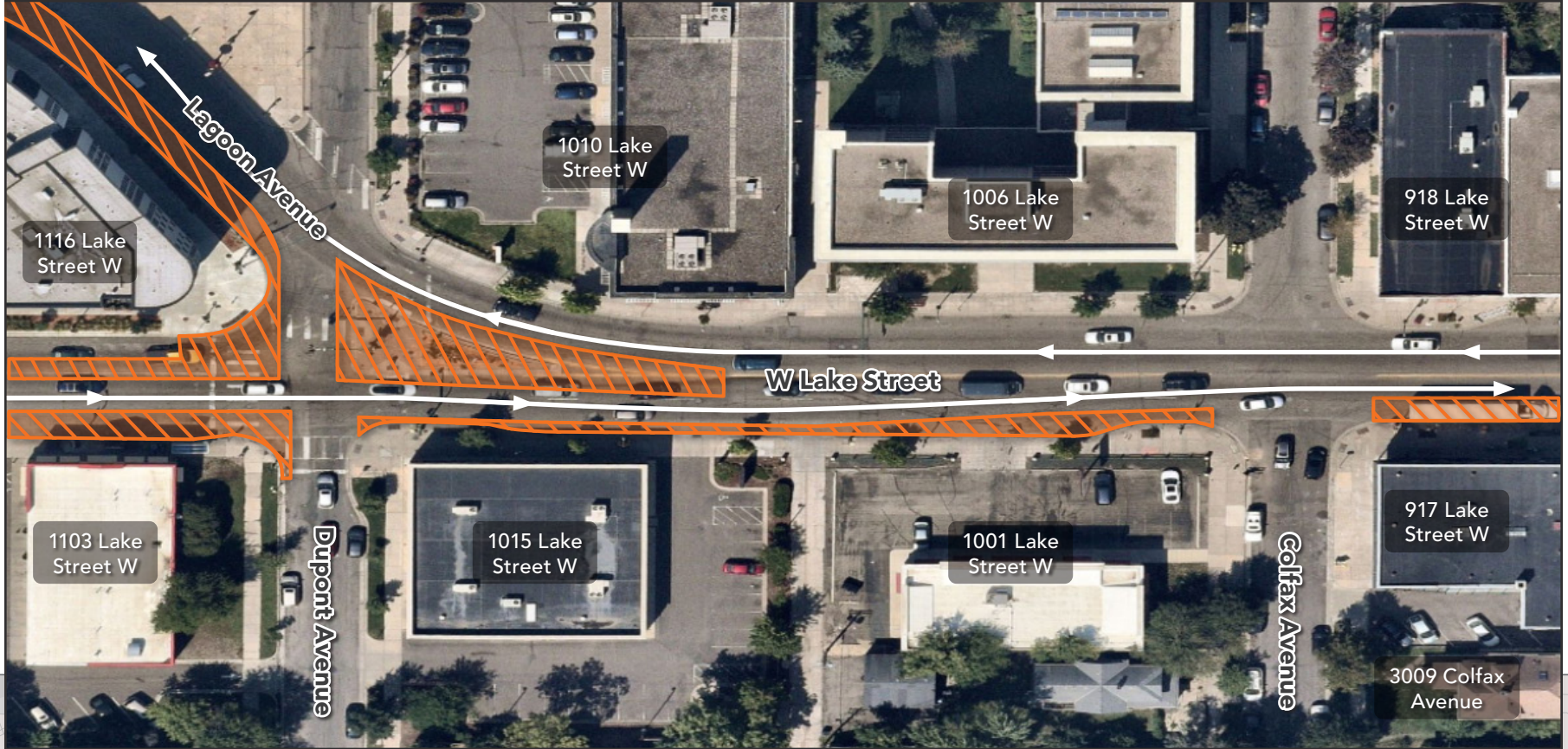




# Dupont Avenue to Colfax Avenue: Stage 1

🚧 South lanes and parking closed | Sidewalk and driveways open 🚧

**Legend:**  Road Closure |  Direction of Traffic |  Existing Station Platform |  Station Platform to be Constructed





# Dupont Avenue to Colfax Avenue: Stage 2

🚧 North lanes and parking closed | Sidewalk and driveways open 🚧

**Legend:**  Road Closure  Direction of Traffic  Existing Station Platform  Station Platform to be Constructed

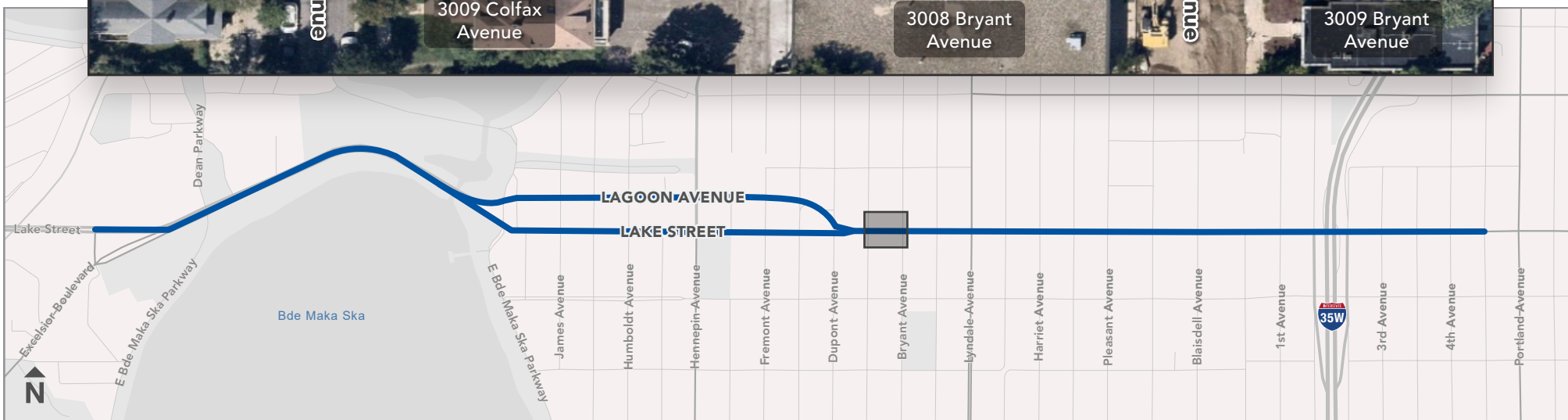




# Colfax Avenue to Bryant Avenue: Stage 1

🚧 South lanes and parking closed | Sidewalk and driveways open 🚧

**Legend:**  Road Closure  Direction of Traffic  Existing Station Platform  Station Platform to be Constructed

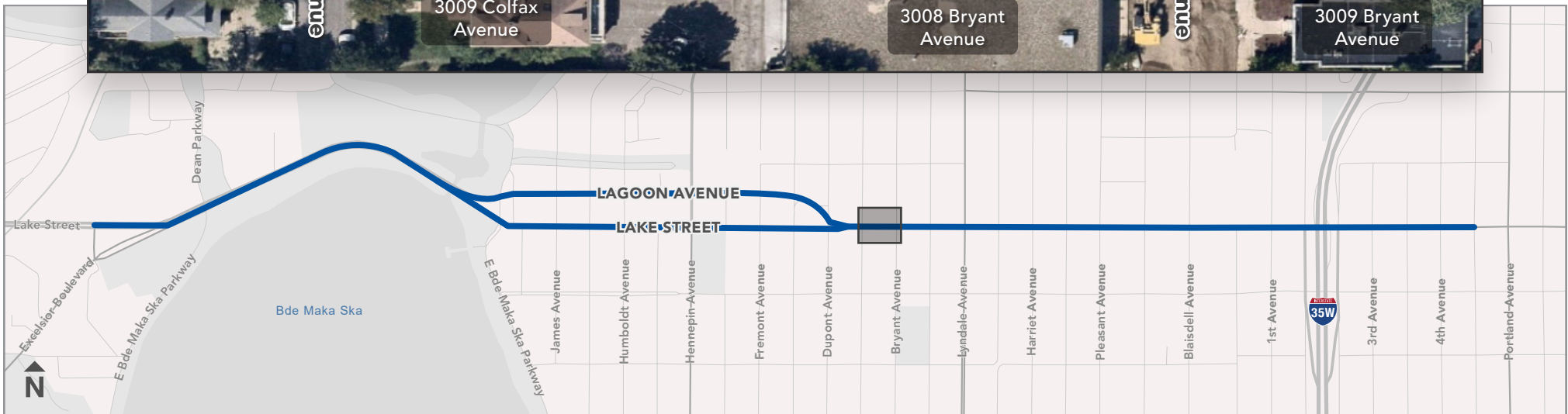




# Colfax Avenue to Bryant Avenue: Stage 2

🚧 North lanes and parking closed | Sidewalk and driveways open 🚧

**Legend:**  Road Closure  Direction of Traffic  Existing Station Platform  Station Platform to be Constructed

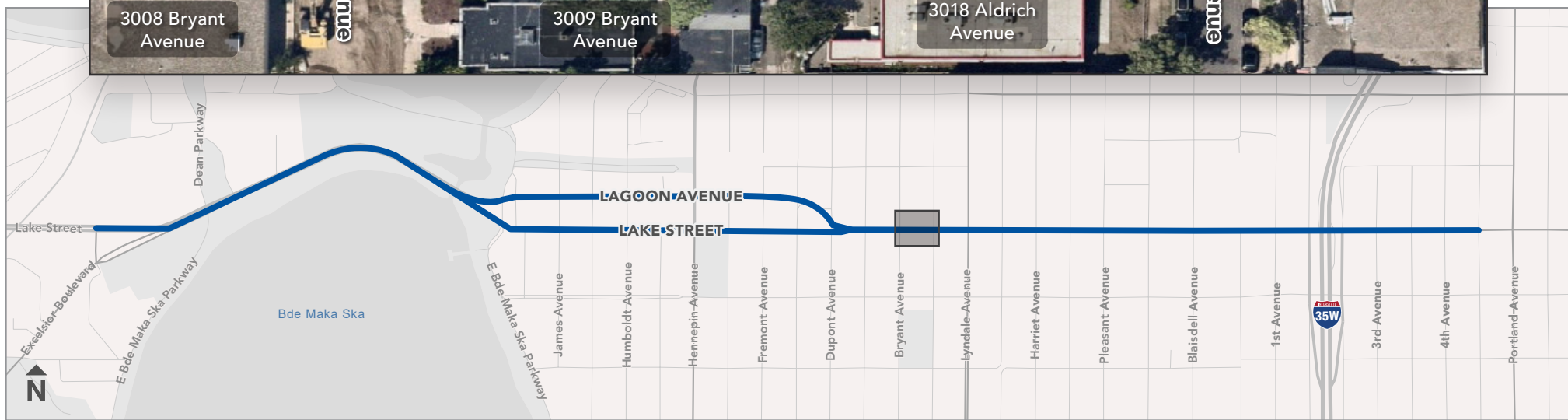




# Bryant Avenue to Aldrich Avenue: Stage 1

🚧 South lanes and parking closed | Sidewalk and driveways open 🚧

**Legend:**  Road Closure |  Direction of Traffic |  Existing Station Platform |  Station Platform to be Constructed

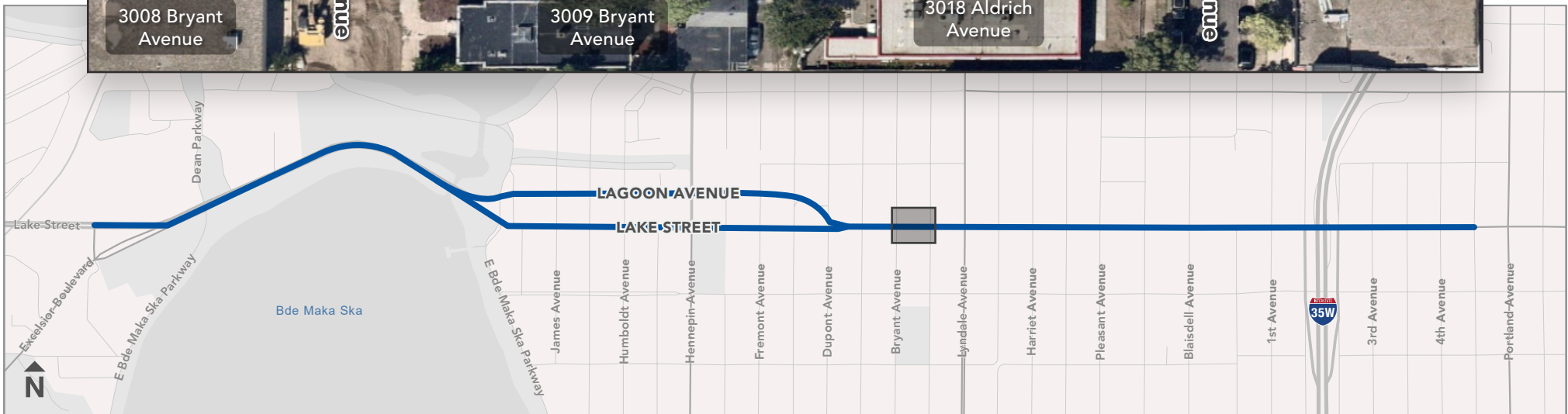




# Bryant Avenue to Aldrich Avenue: Stage 2

🚧 North lanes and parking closed | Sidewalk and driveways open 🚧

**Legend:**  Road Closure |  Direction of Traffic |  Existing Station Platform |  Station Platform to be Constructed

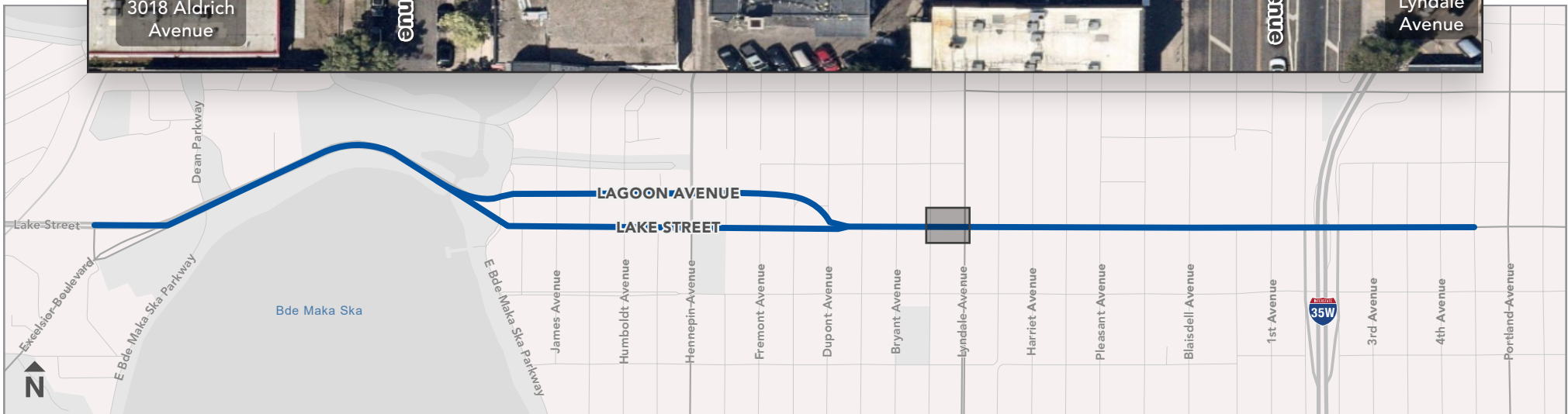




# Aldrich Avenue to Lyndale Avenue: Stage 1

🚧 South lanes and parking closed | Sidewalk and driveways open 🚧

**Legend:**  Road Closure  Direction of Traffic  Existing Station Platform  Station Platform to be Constructed

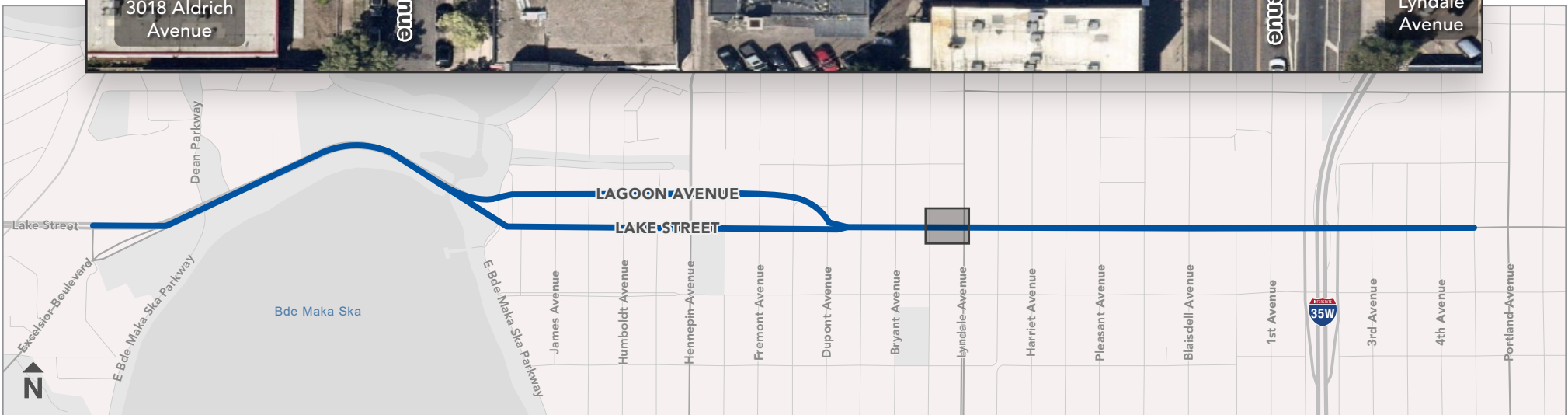




# Aldrich Avenue to Lyndale Avenue: Stage 2

🚧 North lanes and parking closed | Sidewalk and driveways open 🚧

**Legend:**  Road Closure  Direction of Traffic  Existing Station Platform  Station Platform to be Constructed

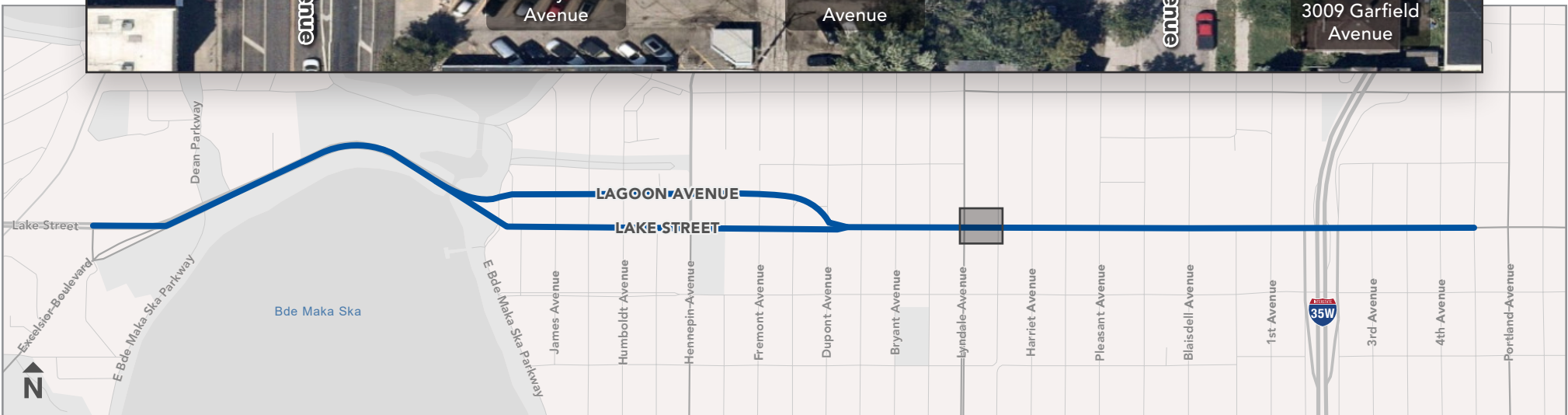




# Lyndale Avenue to Garfield Avenue: Stage 1

🚧 South lanes and parking closed | Sidewalk and driveways open 🚧

**Legend:**  Road Closure  Direction of Traffic  Existing Station Platform  Station Platform to be Constructed

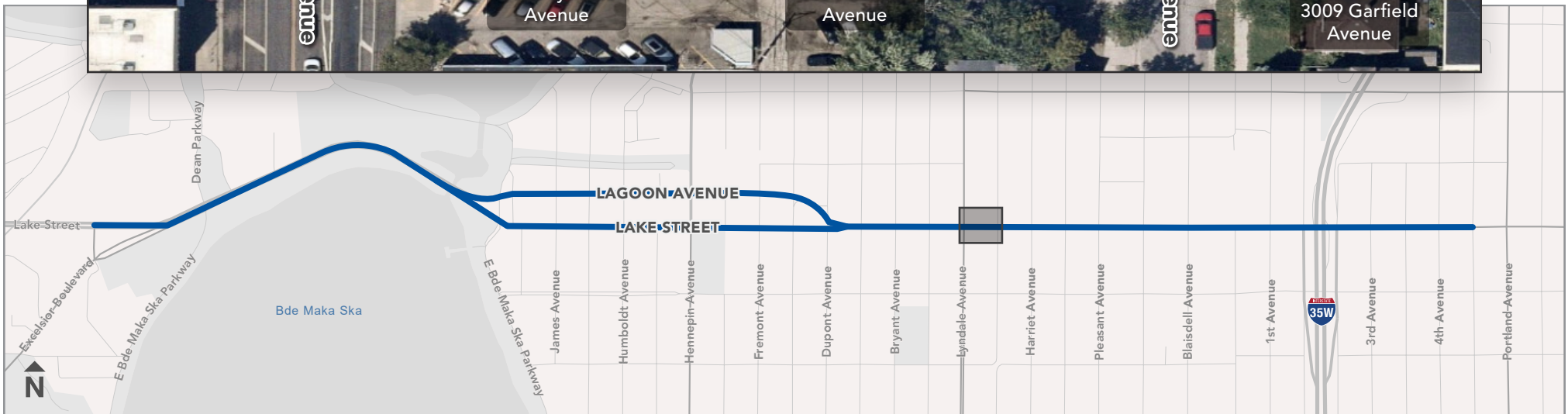




# Lyndale Avenue to Garfield Avenue: Stage 2

🚧 North lanes and parking closed | Sidewalk and driveways open 🚧

**Legend:** Road Closure | Direction of Traffic | Existing Station Platform | Station Platform to be Constructed

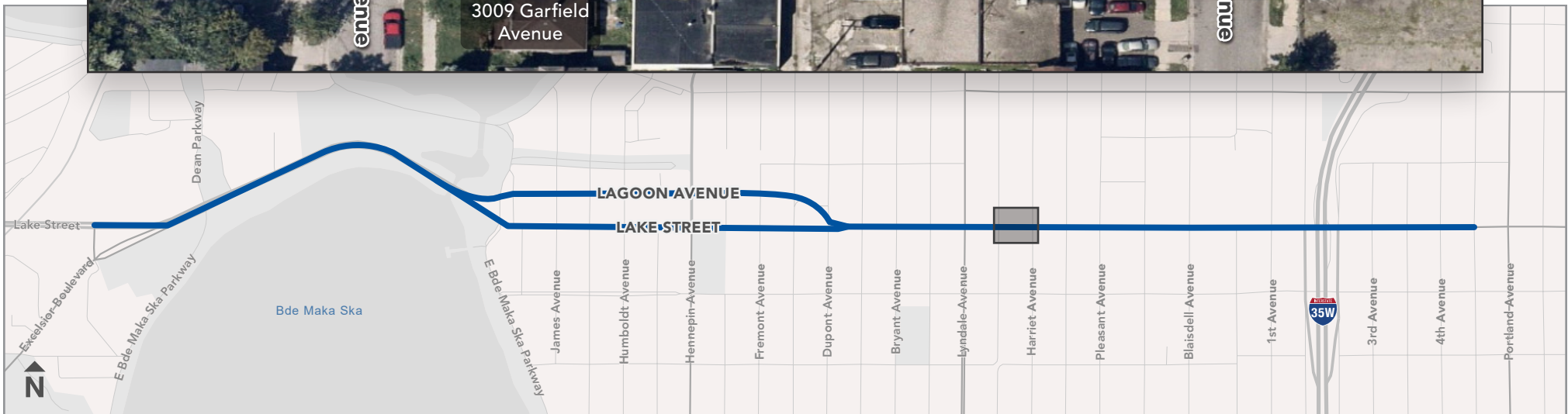




# Garfield Avenue to Harriet Avenue: Stage 1

🚧 South lanes and parking closed | Sidewalk and driveways open 🚧

**Legend:**  Road Closure  Direction of Traffic  Existing Station Platform  Station Platform to be Constructed

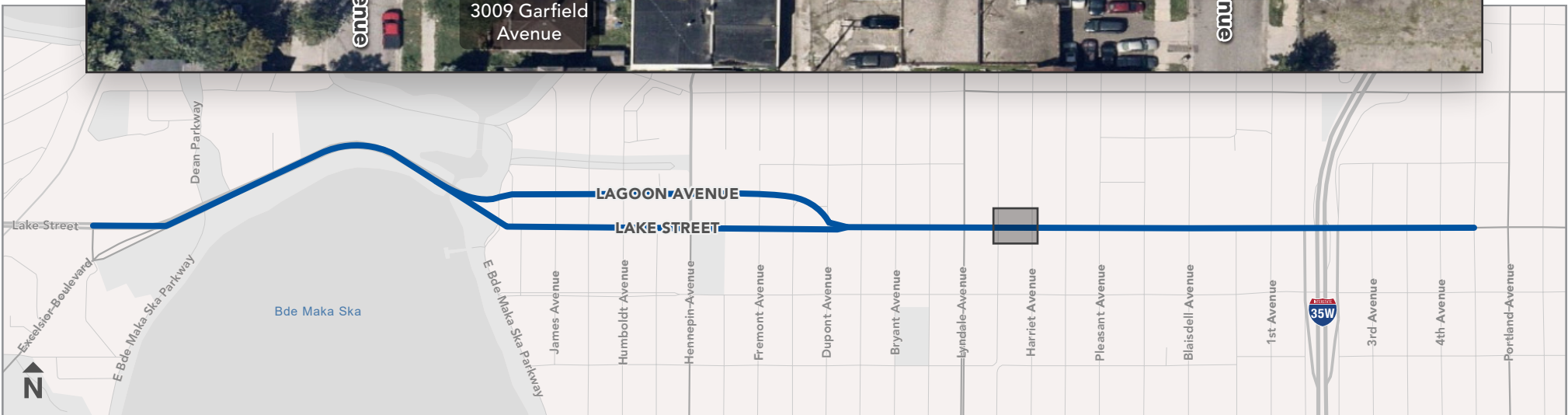




# Garfield Avenue to Harriet Avenue: Stage 2

🚧 North lanes and parking closed | Sidewalk and driveways open 🚧

**Legend:**  Road Closure |  Direction of Traffic |  Existing Station Platform |  Station Platform to be Constructed

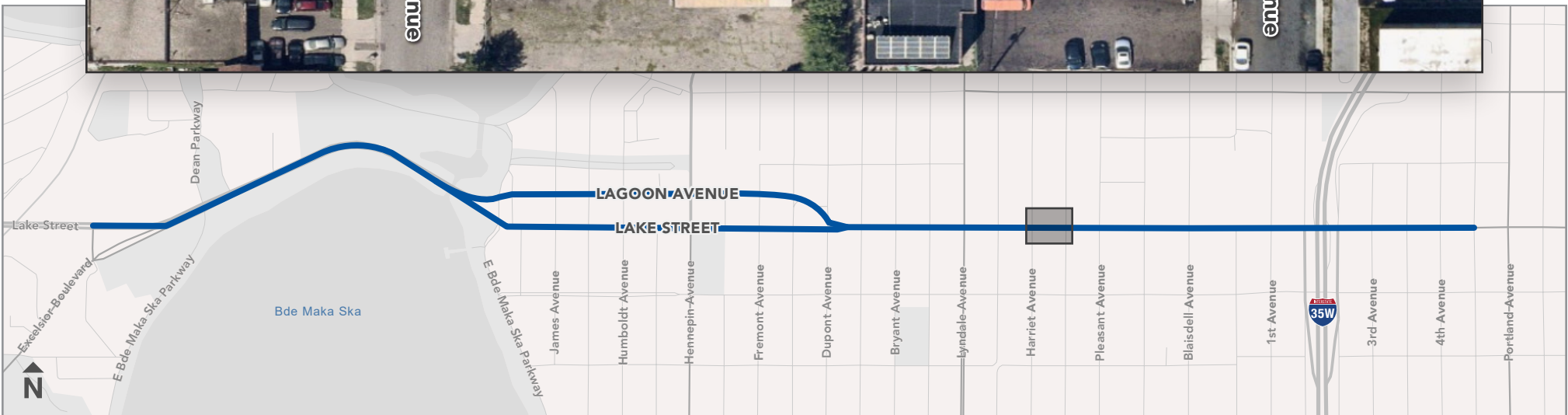
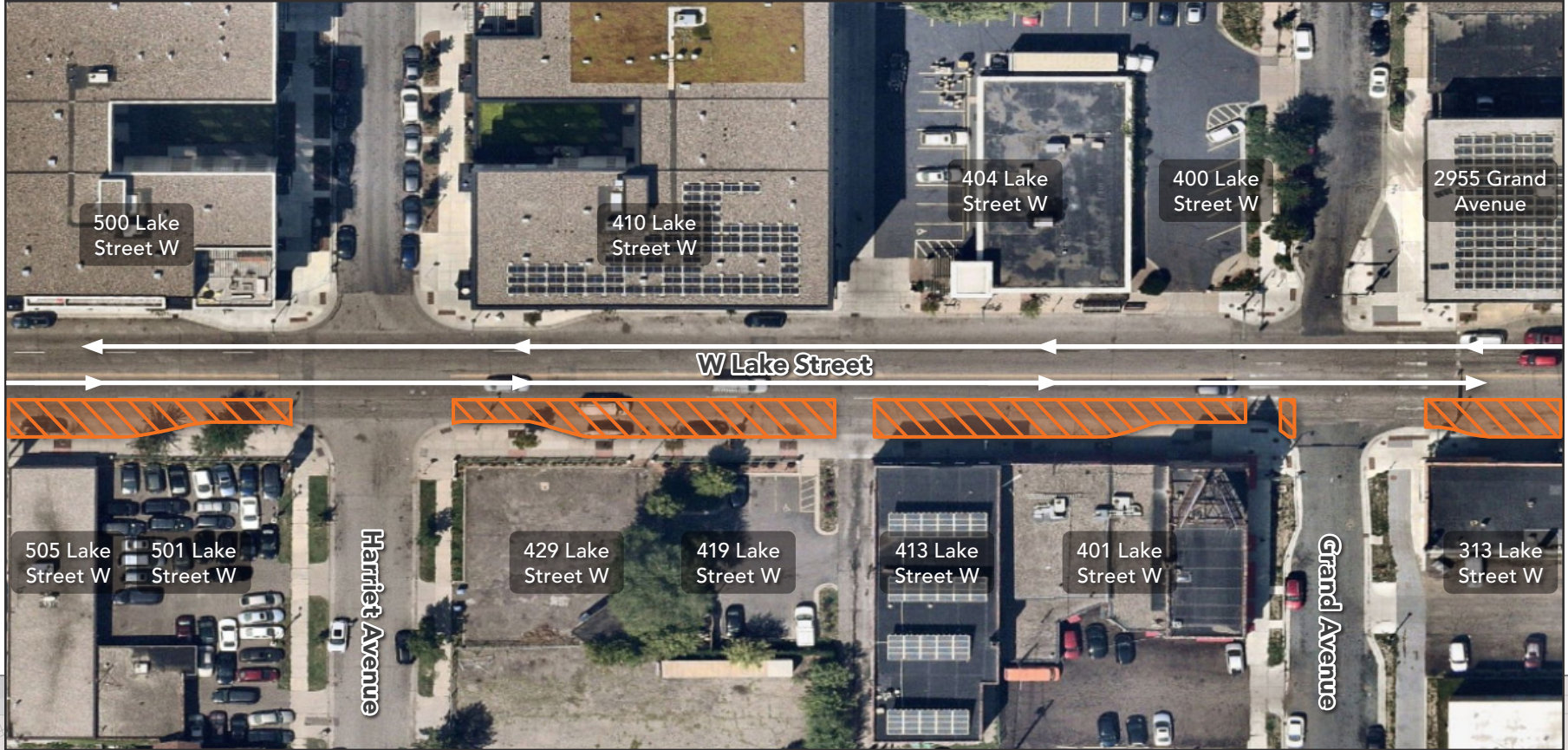




# Harriet Avenue to Grand Avenue: Stage 1

🚧 South lanes and parking closed | Sidewalk and driveways open 🚧

**Legend:**  Road Closure |  Direction of Traffic |  Existing Station Platform |  Station Platform to be Constructed

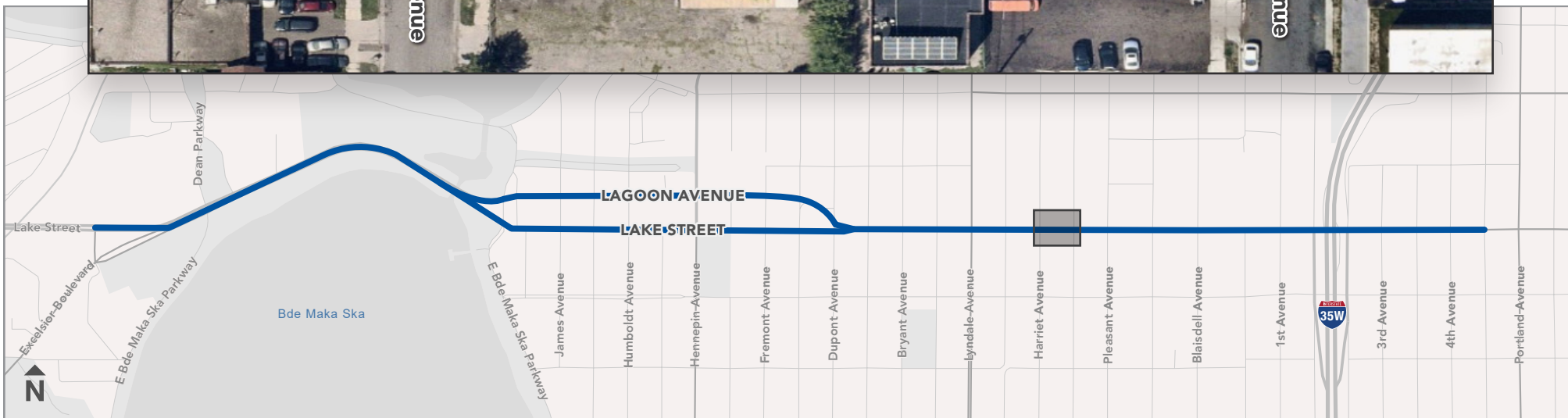
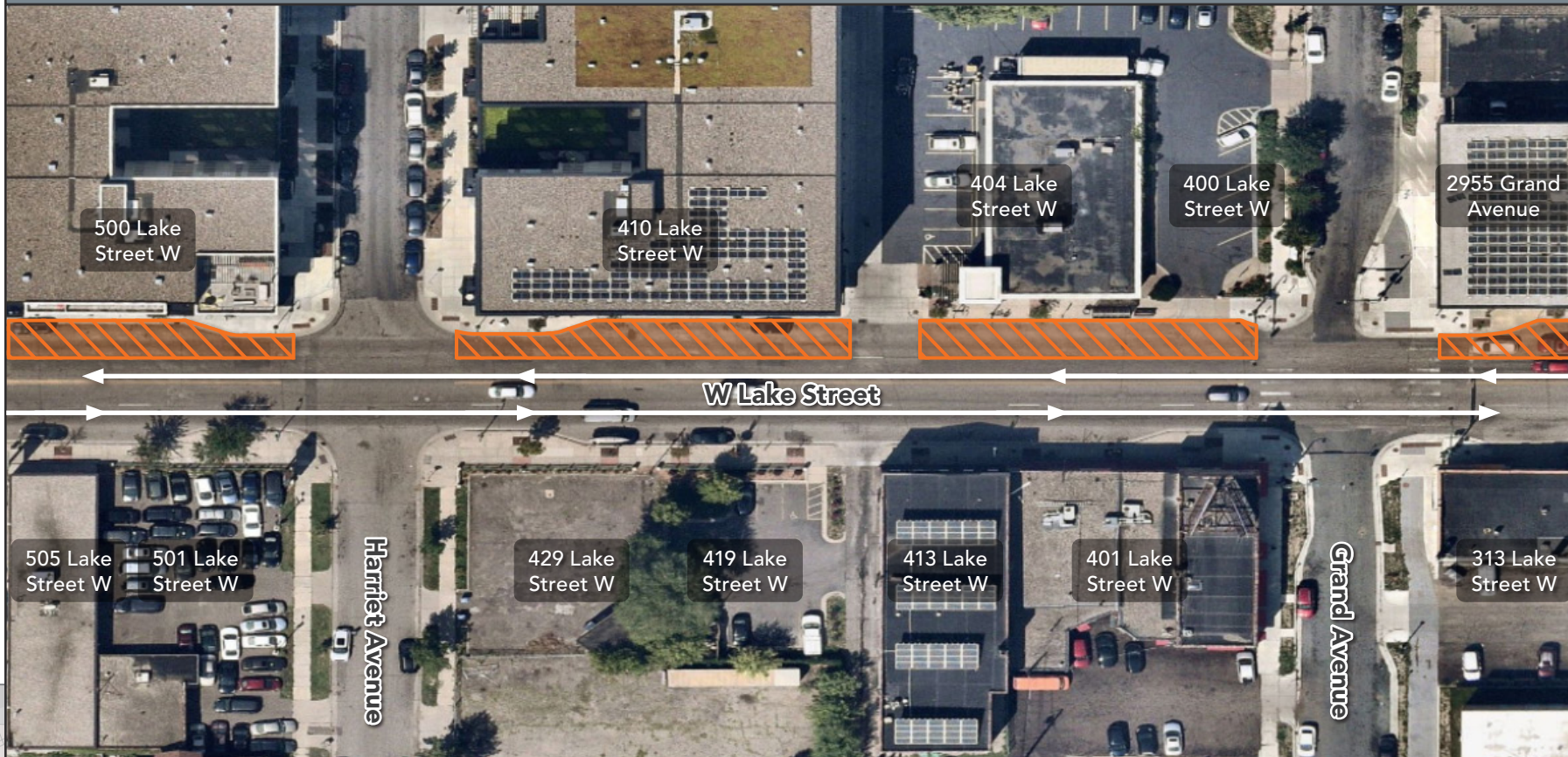




# Harriet Avenue to Grand Avenue: Stage 2

🚧 North lanes and parking closed | Sidewalk and driveways open 🚧

**Legend:**  Road Closure |  Direction of Traffic |  Existing Station Platform |  Station Platform to be Constructed

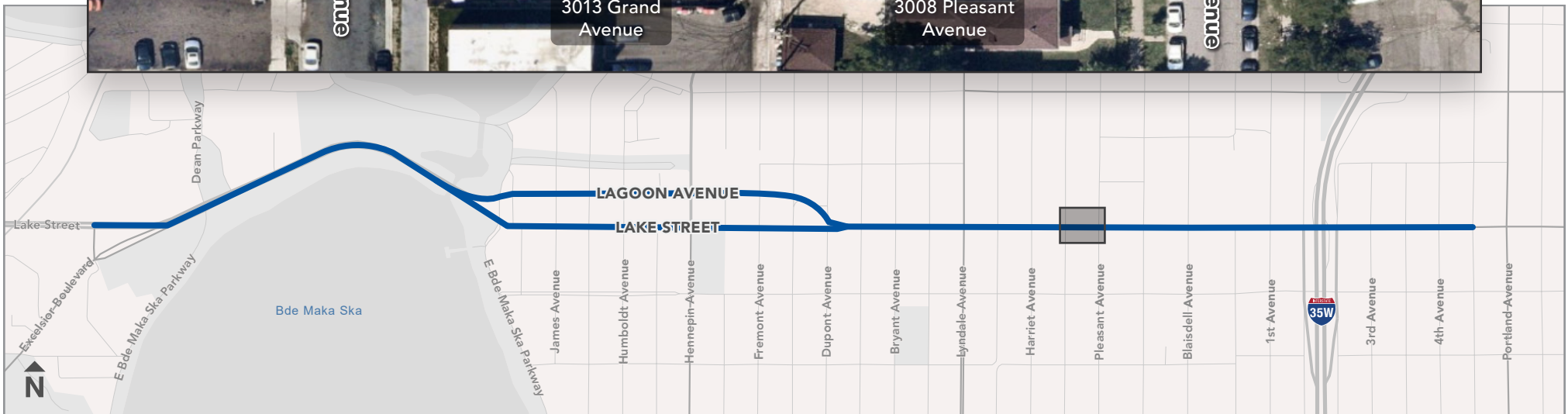




# Grand Avenue to Pleasant Avenue: Stage 1

🚧 South lanes and parking closed | Sidewalk and driveways open 🚧

**Legend:**  Road Closure  Direction of Traffic  Existing Station Platform  Station Platform to be Constructed

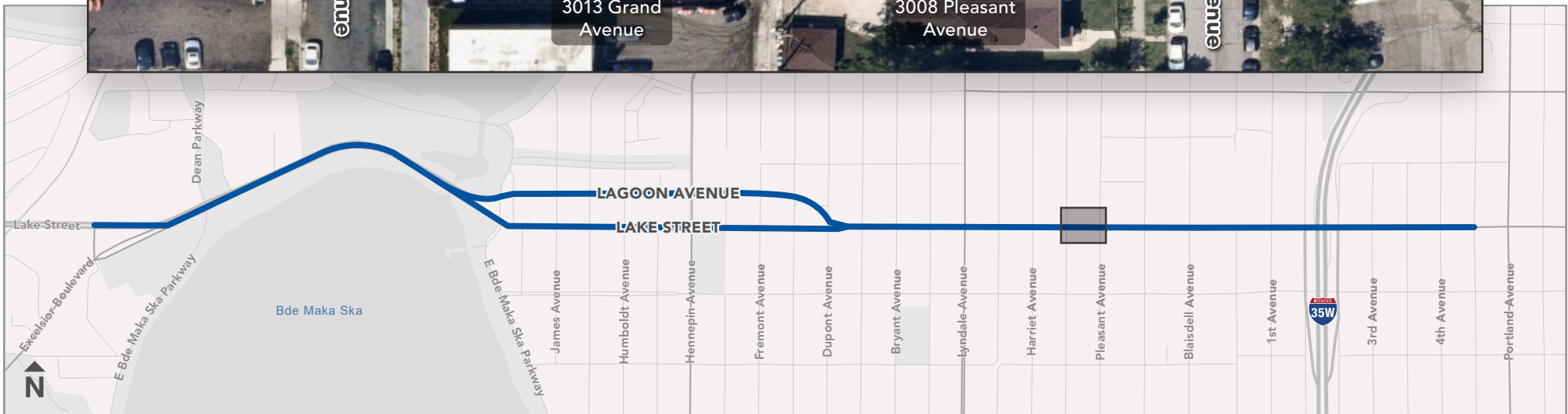




# Grand Avenue to Pleasant Avenue: Stage 2

🚧 North lanes and parking closed | Sidewalk and driveways open 🚧

**Legend:**  Road Closure  Direction of Traffic  Existing Station Platform  Station Platform to be Constructed

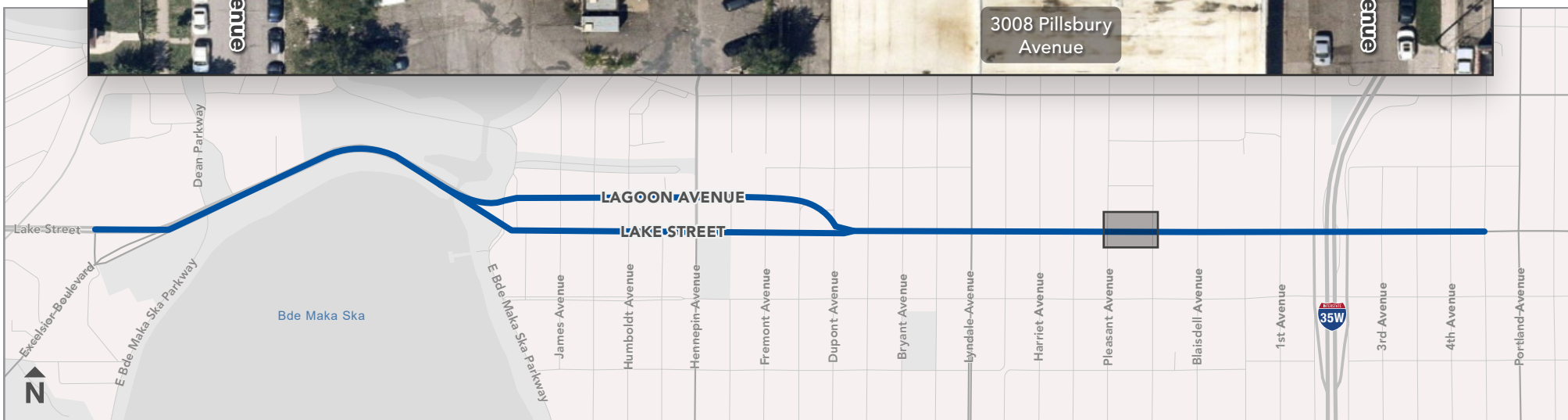




# Pleasant Avenue to Pillsbury Avenue: Stage 1

🚧 South lanes and parking closed | Sidewalk and driveways open 🚧

**Legend:**  Road Closure  Direction of Traffic  Existing Station Platform  Station Platform to be Constructed

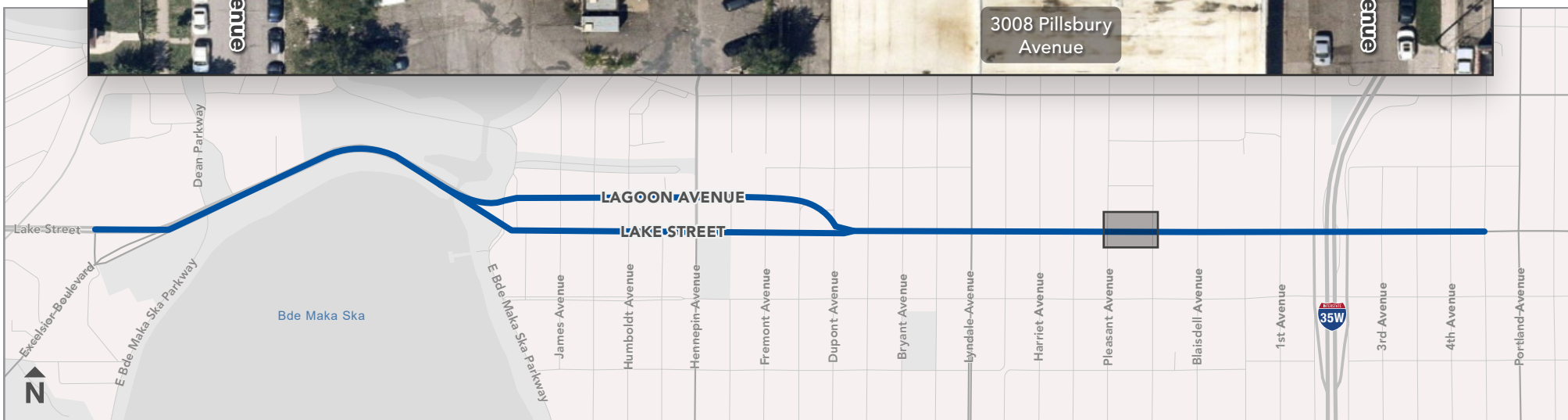




# Pleasant Avenue to Pillsbury Avenue: Stage 2

🚧 North lanes and parking closed | Sidewalk and driveways open 🚧

**Legend:**  Road Closure |  Direction of Traffic |  Existing Station Platform |  Station Platform to be Constructed

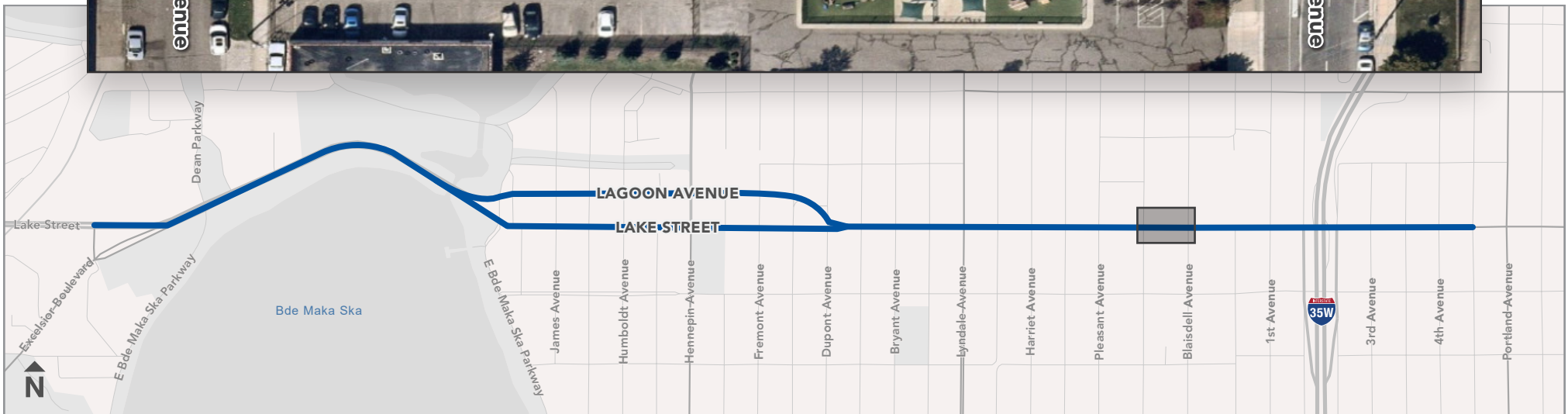




# Pillsbury Avenue to Blaisdell Avenue: Stage 1

🚧 South lanes and parking closed | Sidewalk and driveways open 🚧

**Legend:**  Road Closure |  Direction of Traffic |  Existing Station Platform |  Station Platform to be Constructed

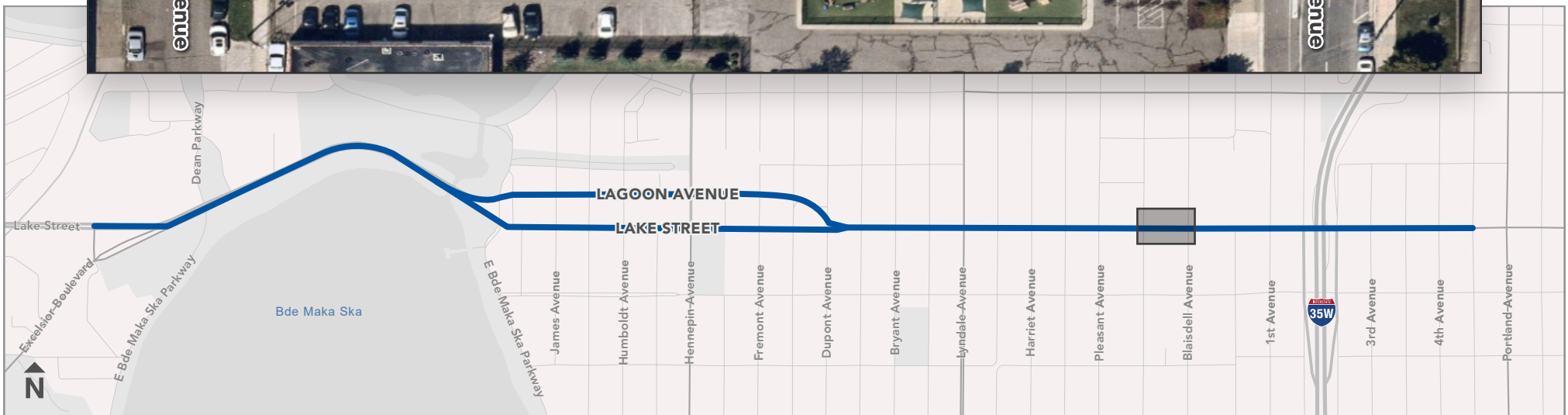
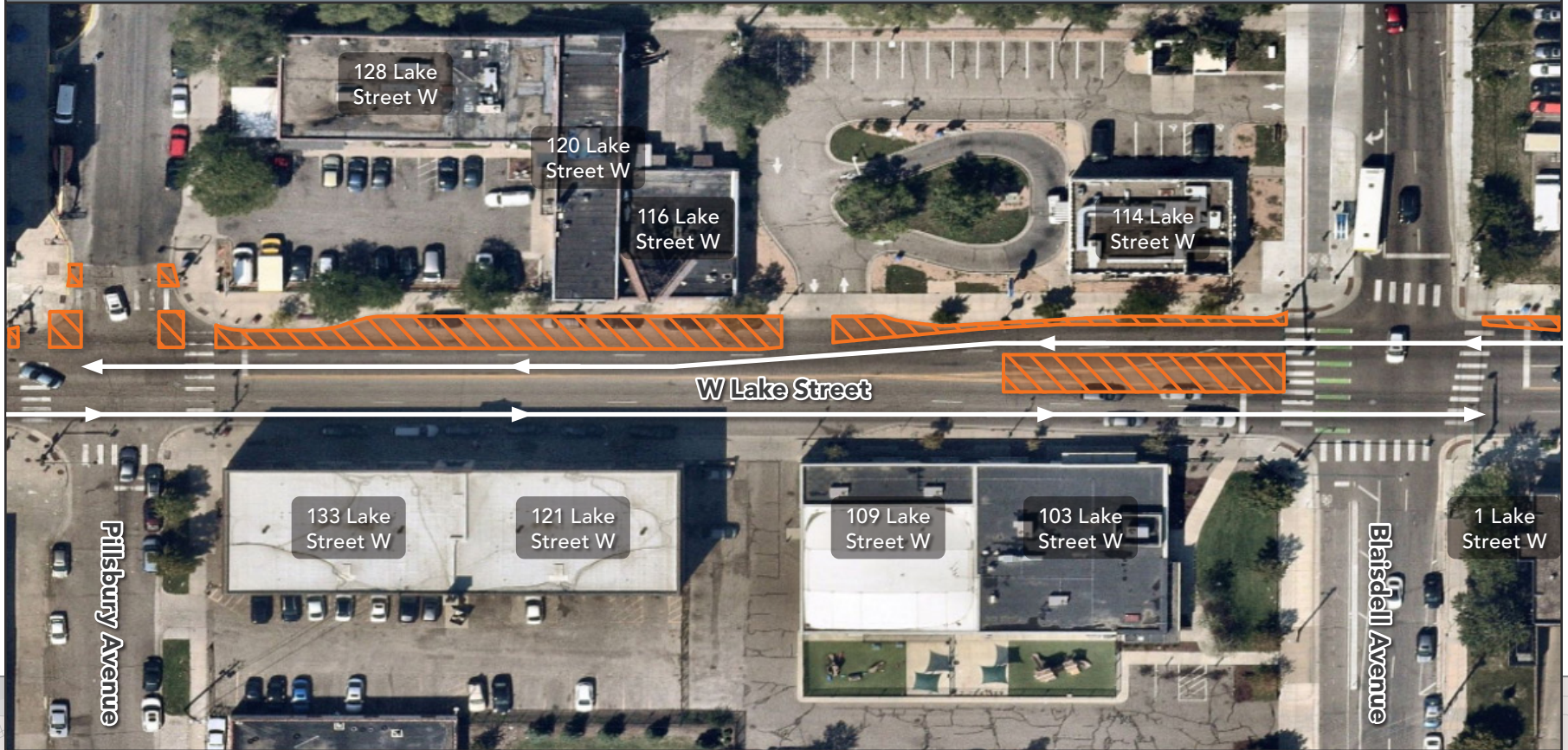




# Pillsbury Avenue to Blaisdell Avenue: Stage 2

🚧 North lanes and parking closed | Sidewalk and driveways open 🚧

**Legend:**  Road Closure  Direction of Traffic  Existing Station Platform  Station Platform to be Constructed

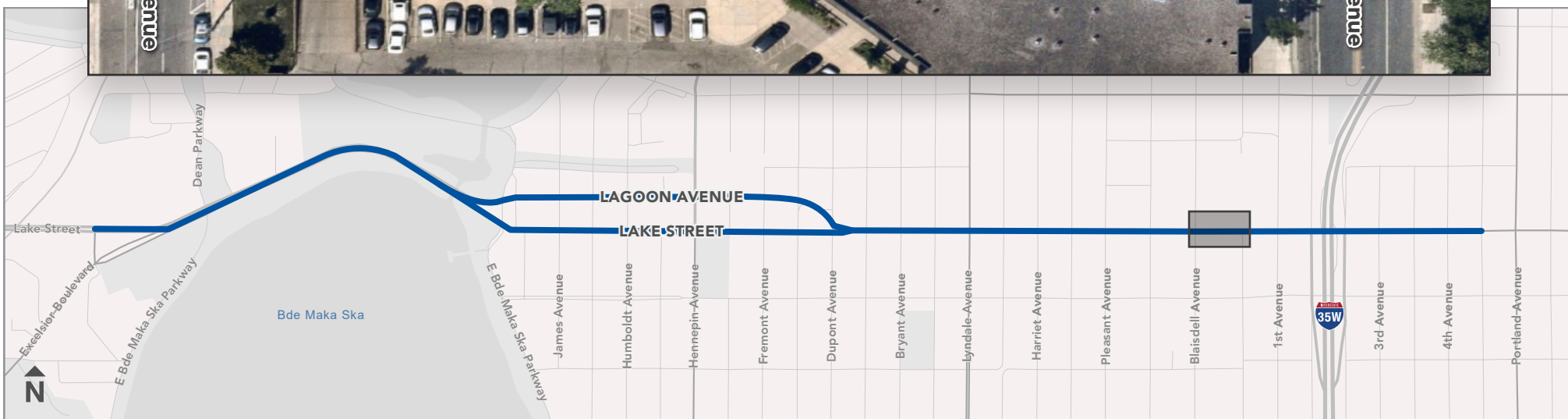




# Blaisdell Avenue to Nicollet Avenue: Stage 1

🚧 South lanes and parking closed | Sidewalk and driveways open 🚧

**Legend:**  Road Closure  Direction of Traffic  Existing Station Platform  Station Platform to be Constructed

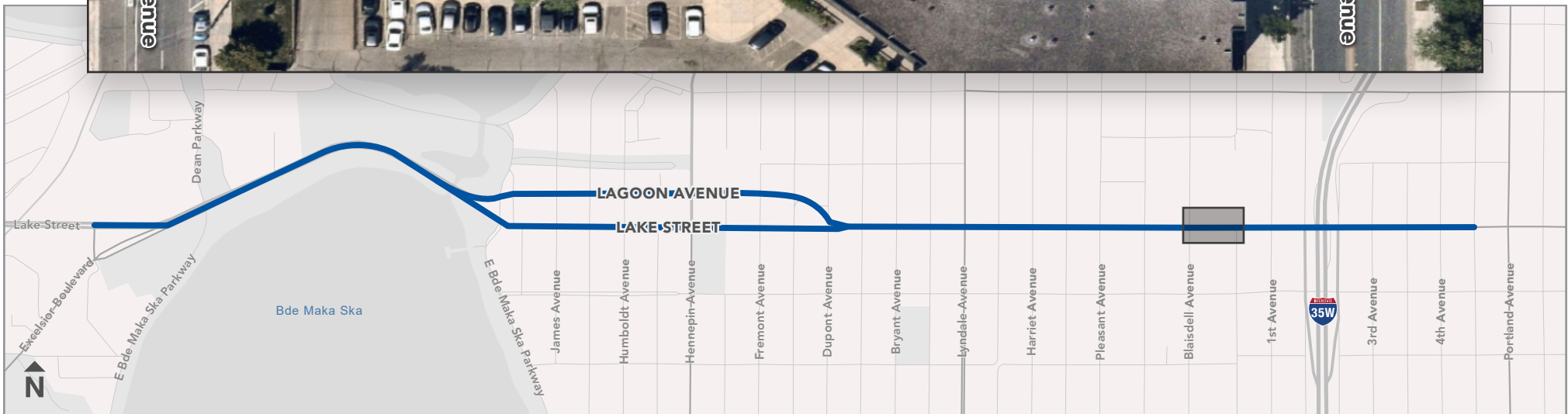





# Blaisdell Avenue to Nicollet Avenue: Stage 2

🚧 North lanes and parking closed | Sidewalk and driveways open 🚧

**Legend:**  Road Closure  Direction of Traffic  Existing Station Platform  Station Platform to be Constructed

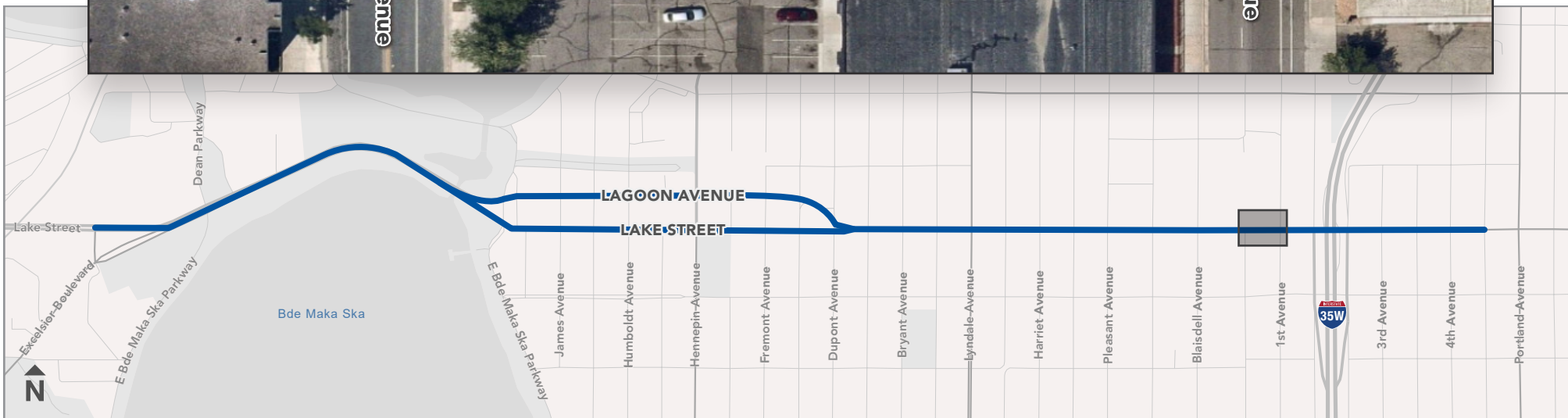





# Nicollet Avenue to 1st Avenue: Stage 1

🚧 South lanes and parking closed | Sidewalk and driveways open 🚧

**Legend:**  Road Closure |  Direction of Traffic |  Existing Station Platform |  Station Platform to be Constructed

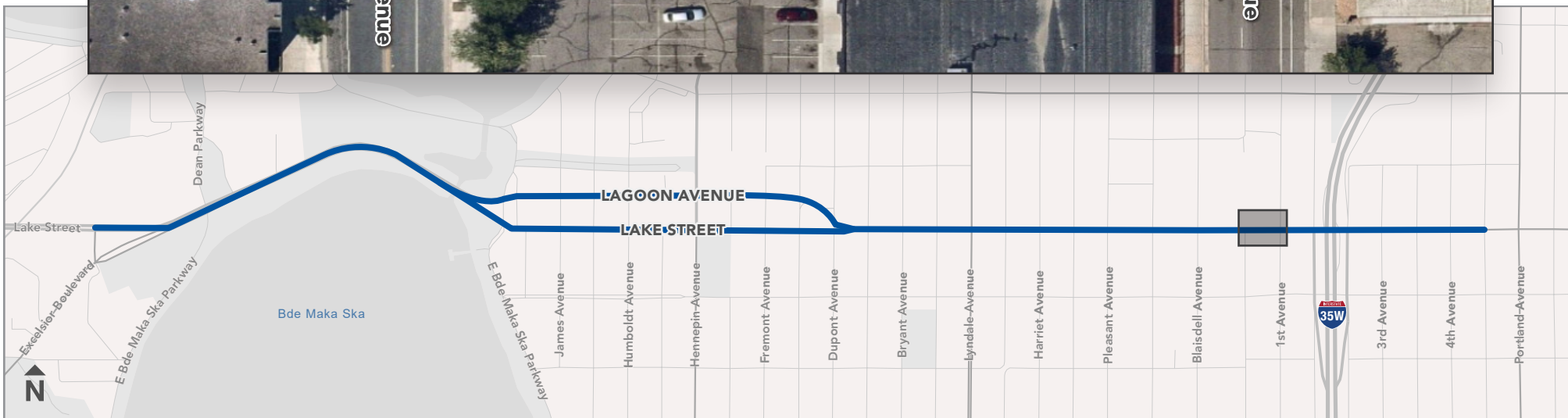





# Nicollet Avenue to 1st Avenue: Stage 2

🚧 North lanes and parking closed | Sidewalk and driveways open 🚧

**Legend:**  Road Closure |  Direction of Traffic |  Existing Station Platform |  Station Platform to be Constructed





# 1st Avenue to Stevens Avenue: Stage 1

🚧 South lanes and parking closed | Sidewalk and driveways open 🚧

**Legend:**  Road Closure  Direction of Traffic  Existing Station Platform  Station Platform to be Constructed





# 1st Avenue to Stevens Avenue: Stage 2

🚧 North lanes and parking closed | Sidewalk and driveways open 🚧

**Legend:**  Road Closure  Direction of Traffic  Existing Station Platform  Station Platform to be Constructed

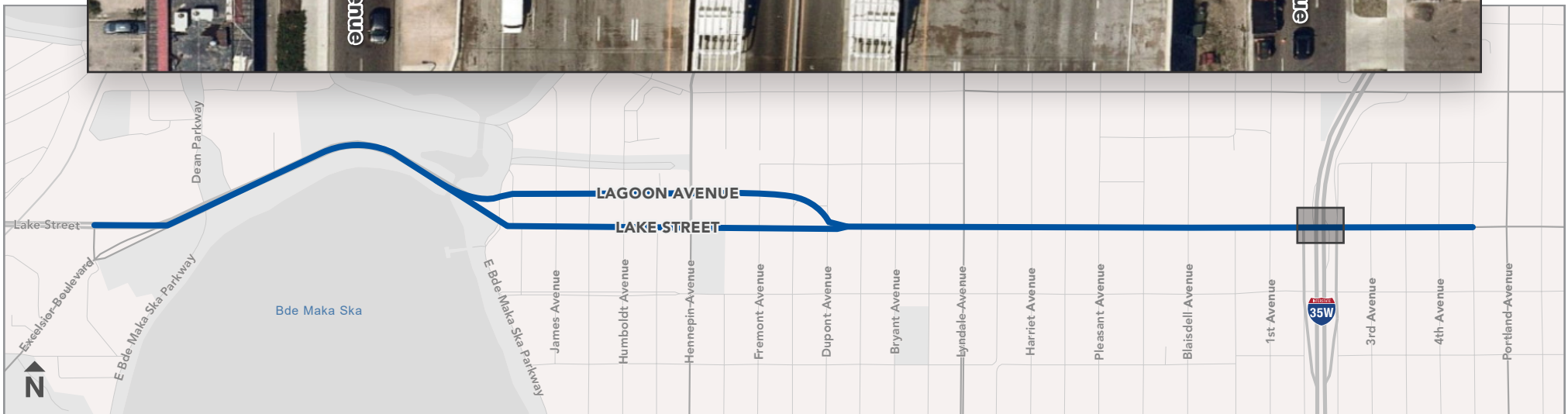





# Stevens Avenue to 2nd Avenue: Stage 1

🚧 South lanes and parking closed | Sidewalk and driveways open 🚧

**Legend:**  Road Closure  Direction of Traffic  Existing Station Platform  Station Platform to be Constructed

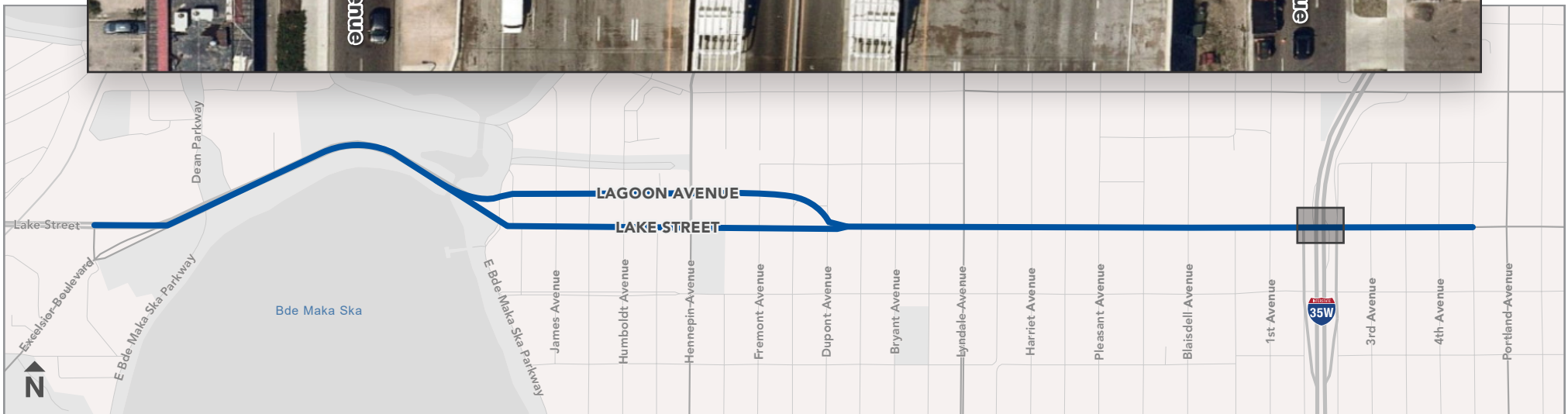





# Stevens Avenue to 2nd Avenue: Stage 2

🚧 North lanes and parking closed | Sidewalk and driveways open 🚧

**Legend:**  Road Closure  Direction of Traffic  Existing Station Platform  Station Platform to be Constructed

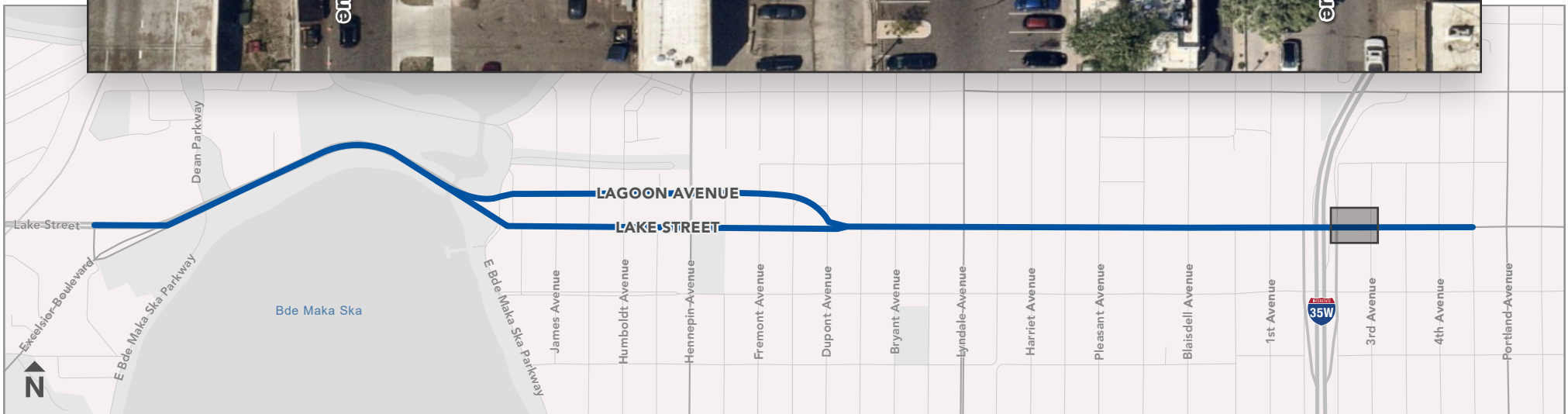




# 2nd Avenue to 3rd Avenue: Stage 1

🚧 South lanes and parking closed | Sidewalk and driveways open 🚧

**Legend:**  Road Closure  Direction of Traffic  Existing Station Platform  Station Platform to be Constructed

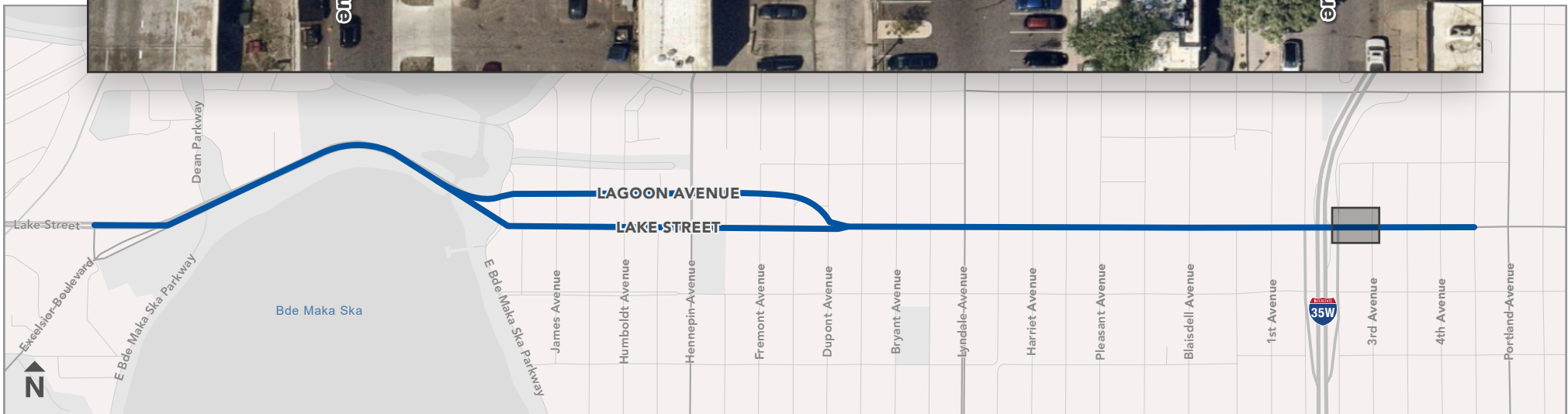




# 2nd Avenue to 3rd Avenue: Stage 2

🚧 North lanes and parking closed | Sidewalk and driveways open 🚧

**Legend:**  Road Closure  Direction of Traffic  Existing Station Platform  Station Platform to be Constructed

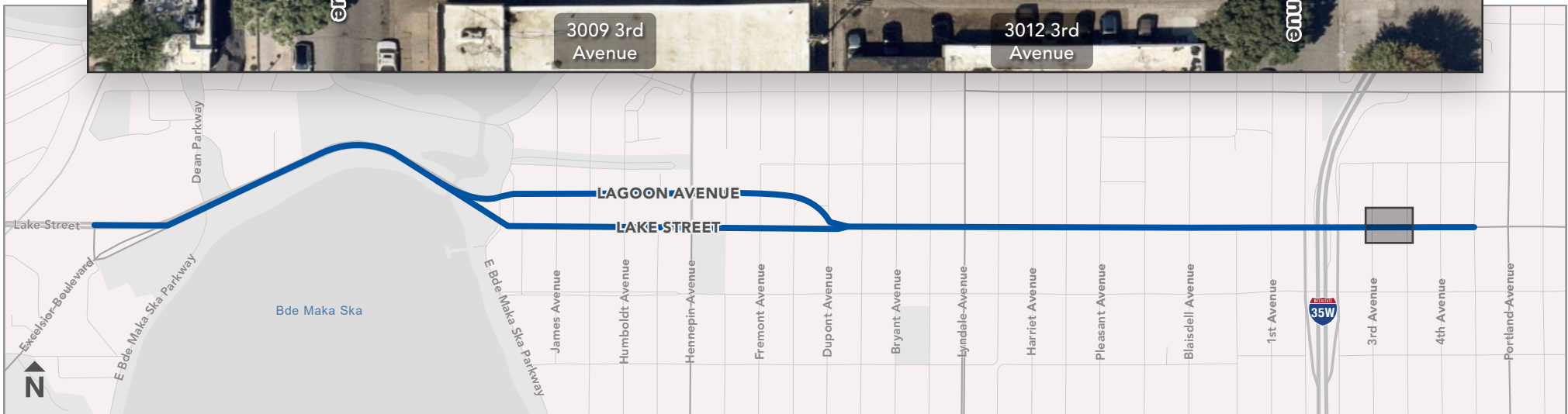




# 3rd Avenue to Clinton Avenue: Stage 1

🚧 South lanes and parking closed | Sidewalk and driveways open 🚧

**Legend:**  Road Closure  Direction of Traffic  Existing Station Platform  Station Platform to be Constructed

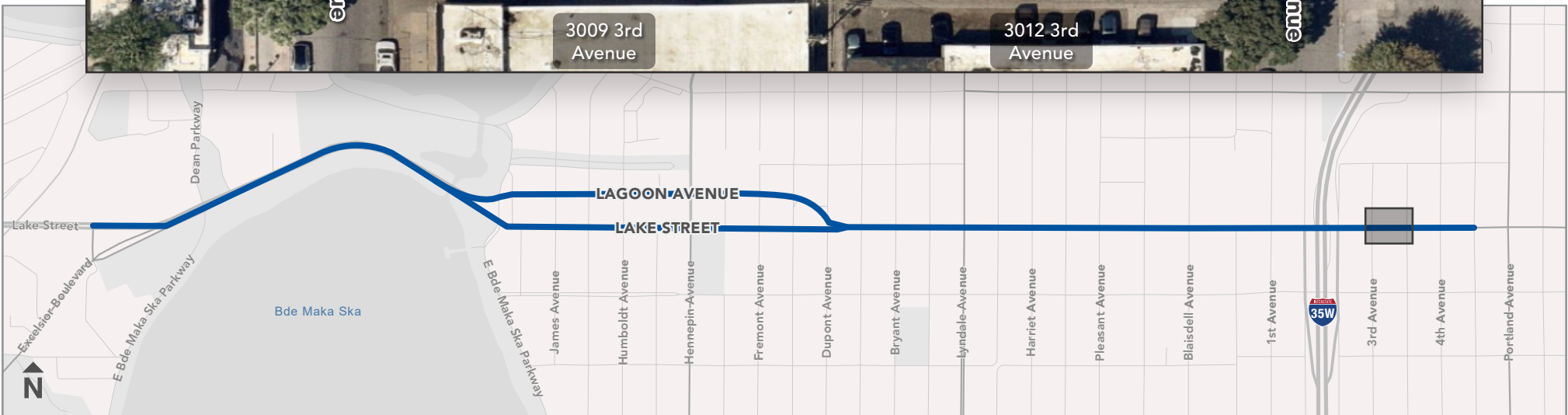




# 3rd Avenue to Clinton Avenue: Stage 2

🚧 North lanes and parking closed | Sidewalk and driveways open 🚧

**Legend:**  Road Closure  Direction of Traffic  Existing Station Platform  Station Platform to be Constructed

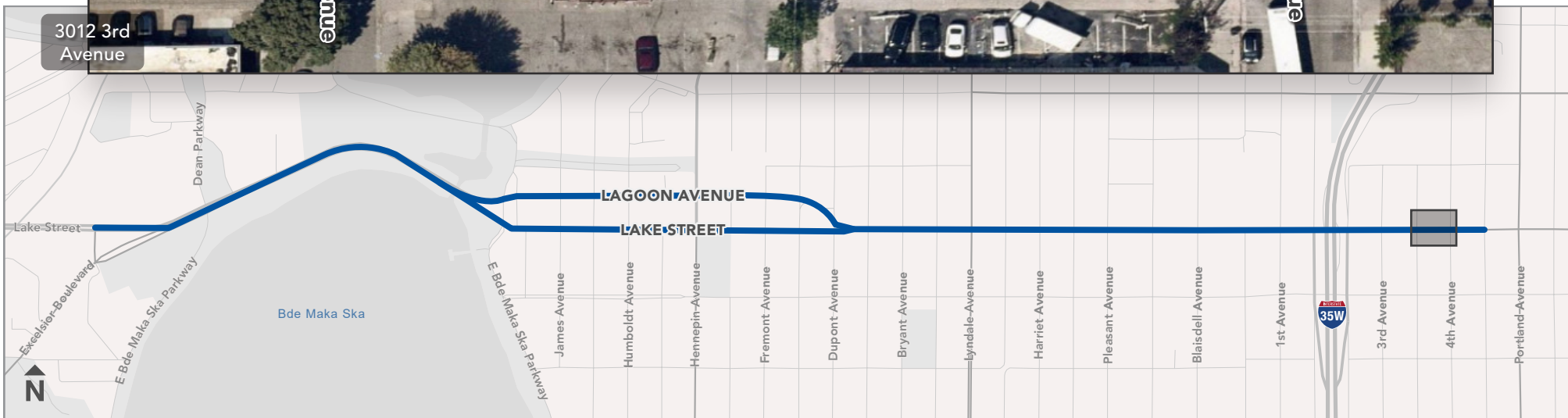




# Clinton Avenue to 4th Avenue: Stage 1

🚧 South lanes and parking closed | Sidewalk and driveways open 🚧

**Legend:**  Road Closure  Direction of Traffic  Existing Station Platform  Station Platform to be Constructed

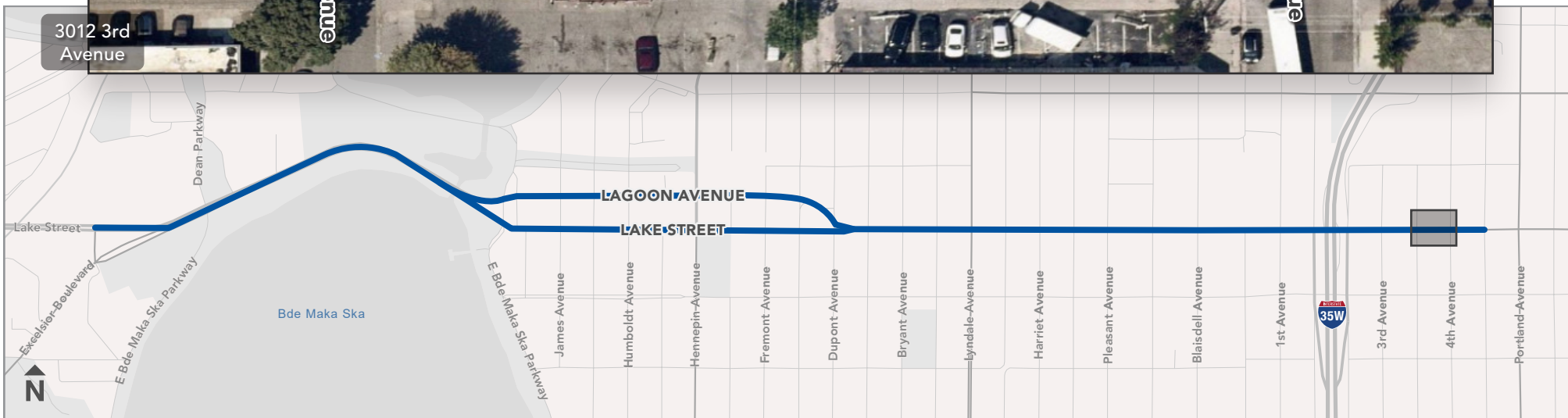




# Clinton Avenue to 4th Avenue: Stage 2

🚧 North lanes and parking closed | Sidewalk and driveways open 🚧

**Legend:**  Road Closure  Direction of Traffic  Existing Station Platform  Station Platform to be Constructed

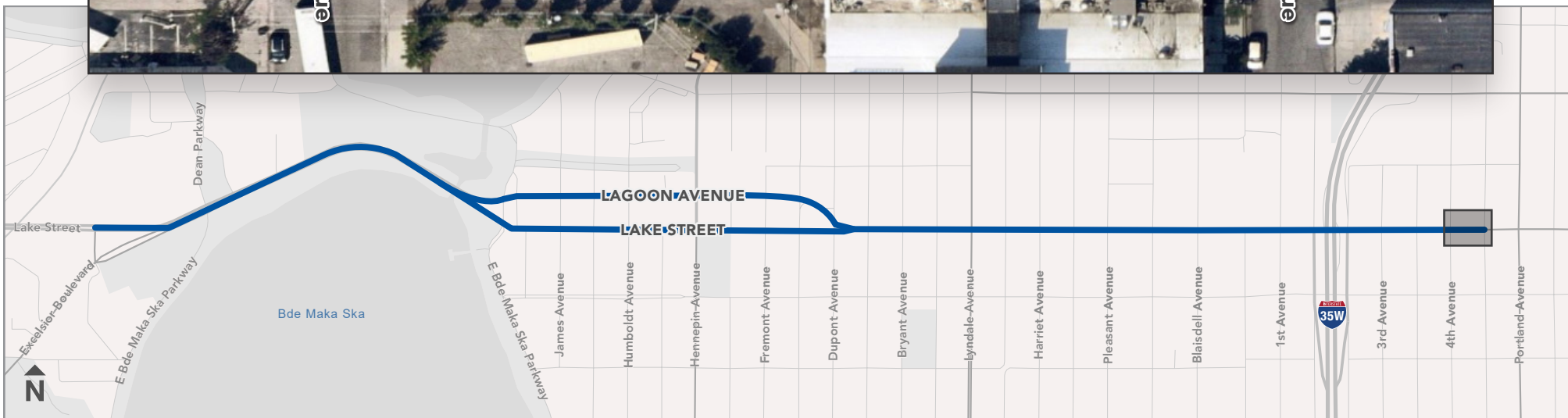




# 4th Avenue to 5th Avenue: Stage 1

🚧 South lanes and parking closed | Sidewalk and driveways open 🚧

**Legend:**  Road Closure  Direction of Traffic  Existing Station Platform  Station Platform to be Constructed





# 4th Avenue to 5th Avenue: Stage 2

🚧 North lanes and parking closed | Sidewalk and driveways open 🚧

**Legend:**  Road Closure  Direction of Traffic  Existing Station Platform  Station Platform to be Constructed

