

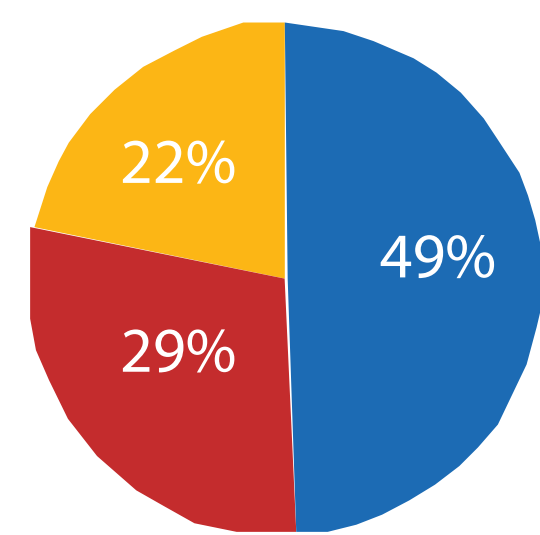
Corridor Demographics

	Within ¼ Mile of Rapid Bus Stations	Within ½ Mile of Rapid Bus Stations
Population (2010)	15,900	32,900
Housing Units (2010)	6,700	13,500
Total Jobs (2008)	135,800	168,700
Outside Downtown Minneapolis	10,900	20,200

Current Bus Service

Route	14
Average Weekday Bus Speed	12.9 miles per hour
Average Weekday Riders in Corridor	3,100
On-time Performance	87.4%
Frequency (Rush Hours)	30 Minutes

Current Bus Travel Time



Route 14
5TH AVE. & 7TH ST. S. TO ROBBINSDALE TRANSIT CENTER

■ In Motion
■ Dwell Time
■ Signal



Lyndale and West Broadway



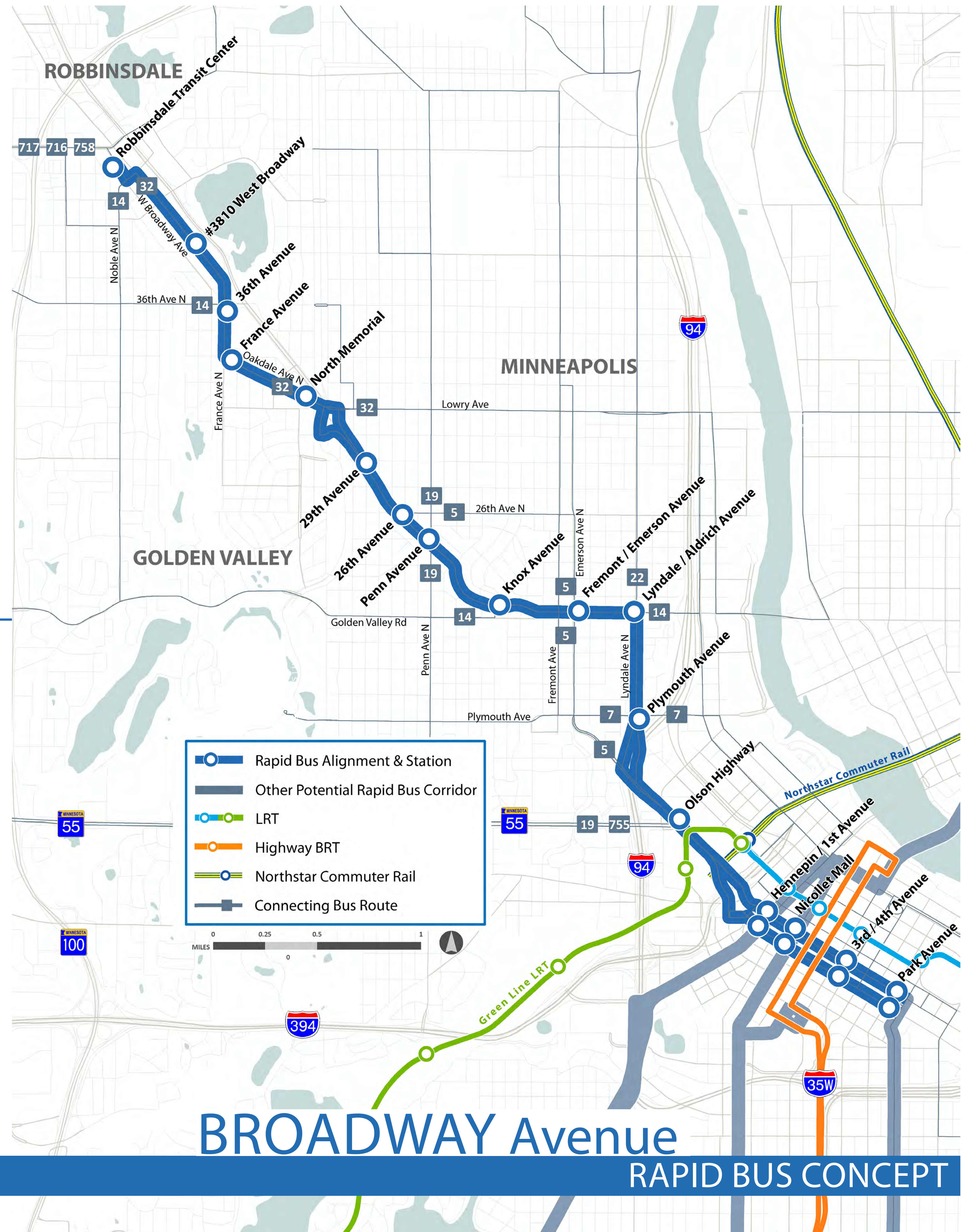
West Broadway and Penn



France and 36th



Robbinssdale Transit Center



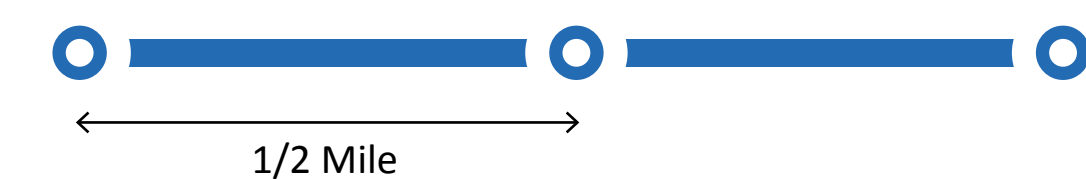
Overview

Corridor Length: 6.3 Miles
Number of Stations: 17
Stations per Mile: 2.7

Frequency and Stop Spacing

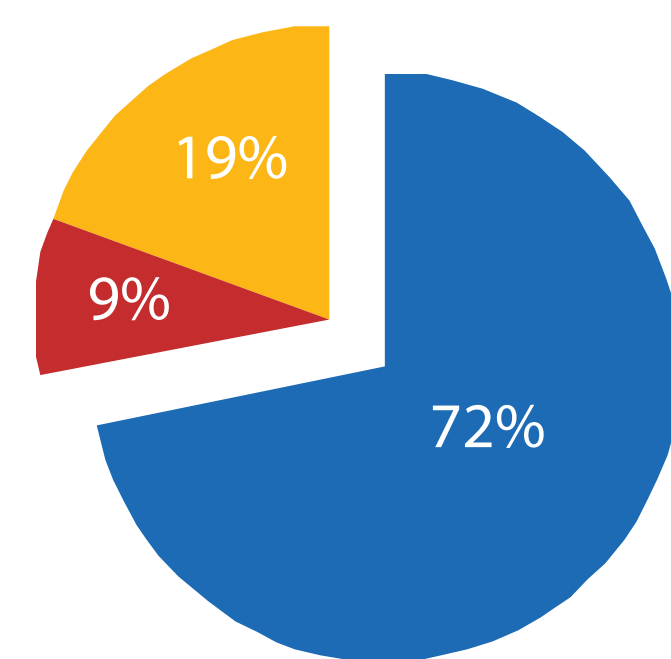
Weekday Rush Hours

Rapid Bus: 15-minute Service



Route 14: No Route 14 local service on West Broadway west of Knox Avenue

Rapid Bus Travel Time



Proposed Rapid Bus Route
7TH ST. S. & NICOLLET MALL TO ROBBINSDALE TRANSIT CENTER

■ In Motion
■ Dwell Time
■ Signal

Travel Time Savings

FROM 7TH ST. S. & NICOLLET MALL TO ROBBINSDALE TRANSIT CENTER	
Existing Route 14	34 Minutes
Rapid Bus	27 Minutes
Change	22% Faster