

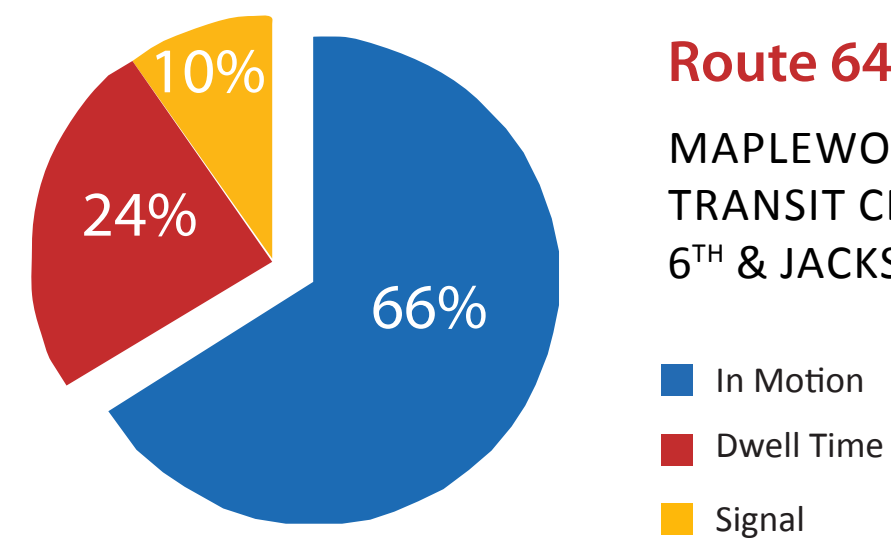
Corridor Demographics

	Within ¼ Mile of Rapid Bus Stations	Within ½ Mile of Rapid Bus Stations
Population (2010)	30,400	58,600
Housing Units (2010)	14,300	25,600
Total Jobs (2008)	65,400	79,700
Outside Downtown St. Paul	22,100	29,100

Current Bus Service

Route	64
Average Weekday Bus Speed	14.3 miles per hour
Average Weekday Riders in Corridor	1,800
On-time Performance	89.7%
Frequency (Rush Hours)	10-15 Minutes

Current Bus Travel Time



Route 64
MAPLEWOOD MALL TRANSIT CENTER TO 6TH & JACKSON

- In Motion
- Dwell Time
- Signal



White Bear and Hoyt



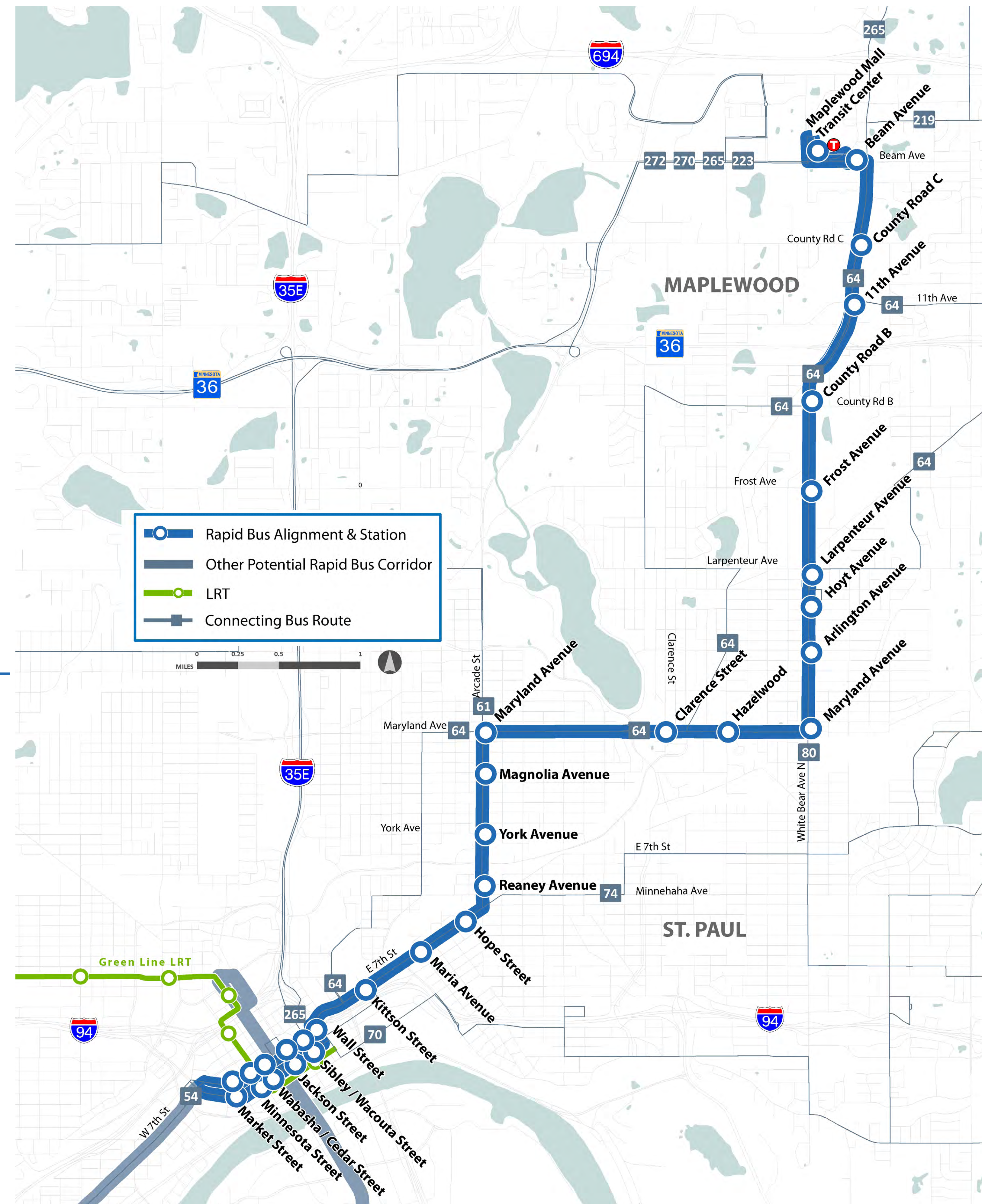
White Bear and County Road B



Maryland and Hazelwood



White Bear and Arlington



EAST 7TH Street

RAPID BUS CONCEPT

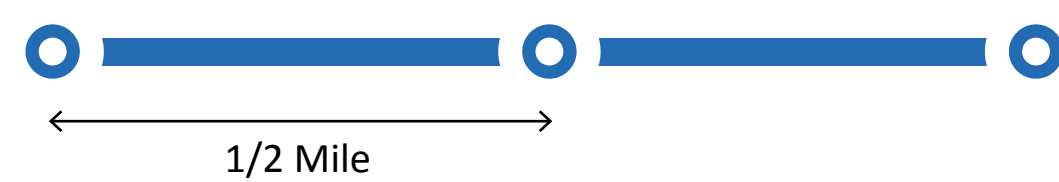
Overview

Corridor Length: 8.9 Miles
Number of Stations: 23
Stations per Mile: 2.6

Frequency and Stop Spacing

Weekday Rush Hours

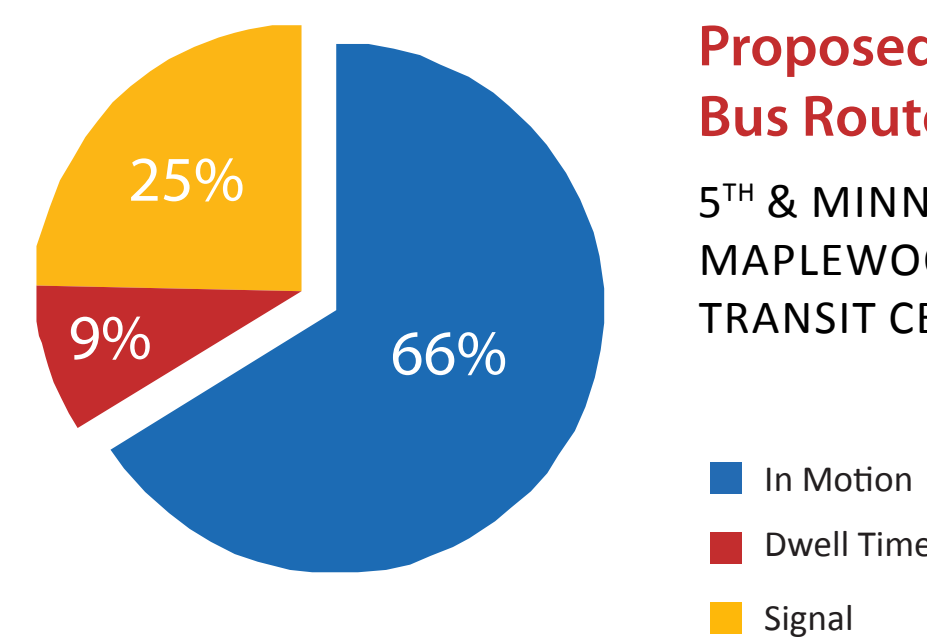
Rapid Bus: 10-minute Service



Route 64: 15-minute Service



Rapid Bus Travel Time



Proposed Rapid Bus Route
5TH & MINNESOTA TO MAPLEWOOD MALL TRANSIT CENTER

- In Motion
- Dwell Time
- Signal

Travel Time Savings

5 TH & MINNESOTA TO MAPLEWOOD MALL TRANSIT CENTER	
Existing Route	42 Minutes
Rapid Bus (different alignment than existing route)	37 Minutes
Change	11% Faster